












Directions to Todd Co Central High School Field is located behind High School

	1. Head southeast on US-41 S/Hopkinsville Rd toward La-1009 About 1 min	go 1.1 mi total 1.1 mi
	2. Turn left at Cross St About 1 min	go 0.5 mi total 1.6 mi
	3. Continue onto White City Rd About 2 mins	go 1.2 mi total 2.8 mi
	4. Take the Pennyrile Pkwy S ramp to Hopkinsville	go 0.3 mi total 3.0 mi
	5. Merge onto Edward T. Breathitt Pennyrile Pkwy About 25 mins	go 27.3 mi total 30.3 mi
	6. Take exit 9 for US-68/KY-80 toward Elkton/Hopkinsville	go 0.2 mi total 30.6 mi
	7. Keep left at the fork, follow signs for Elkton	go 223 ft total 30.6 mi
	8. Turn left at McLean Ave About 4 mins	go 0.9 mi total 31.5 mi
	9. Continue onto KY-80 E/US-68 E/Russellville Rd Continue to follow KY-80 E/US-68 E About 17 mins	go 14.8 mi total 46.3 mi
	10. Turn right at US-68 BUS E/David Hightower Continue to follow US-68 BUS E About 4 mins	go 2.7 mi total 49.0 mi
	11. Turn right at Public Square	go 184 ft total 49.1 mi
	12. Turn right at S Main St Destination will be on the right About 2 mins	go 0.8 mi total 49.9 mi

 **Todd County High School**
806 South Main Street, Elkton, KY 42220-8852 - (270) 265-2506

These directions are for planning purposes only. You may find that construction projects, traffic, weather, or other events may cause conditions to differ from the map results, and you should plan your route accordingly. You must obey all signs or notices regarding your route.
Map data ©2010 Google

Directions weren't right? Please find your route on local.google.com and click "Report a problem" at the bottom left.