



**PHASE I ENVIRONMENTAL SITE  
ASSESSMENT REPORT**

**FULLER MIDDLE SCHOOL**

**FRAMINGHAM, MASSACHUSETTS**

**NOVEMBER 15, 2017**

Prepared For:

Jonathan Levi Architects  
266 Beacon Street  
Framingham, MA 02116

2269 Massachusetts Avenue  
Cambridge, MA 02140  
www.mcphailgeo.com  
(617) 868-1420

**PROJECT NO. 6473.9.00**



November 15, 2017

Jonathan Levi Architects  
266 Beacon Street  
Framingham, MA 02116

Attention: Mr. Philip Gray

Reference: Fuller Middle School; Framingham, Massachusetts  
Phase I Environmental Site Assessment Report

Ladies and Gentlemen:

Enclosed herein is our Phase I Environmental Site Assessment Report for the Fuller Middle School located at 31 Flagg Drive in Framingham, Massachusetts (subject site). Refer to the Project Location Plan, **Figure 1**, for the general site location.

This report has been prepared and these services were performed in accordance with our proposal dated October 3, 2017 and the authorization of Jonathan Levi Architects. These services are subject to the limitations contained in **Appendix A**.

The subject assessment was conducted for the above-mentioned property in accordance with the American Society for Testing and Materials (ASTM) Standard Practice for Environmental Assessments: Phase 1 Environmental Assessment Process (ASTM E 1527-13) as referenced in 40 CFR Part 312 (the All Appropriate Inquiries Rule). Standards utilized in our evaluation included the Massachusetts Oil and Hazardous Materials (OHM) Release Prevention and Response Act (MGL Chapter 21E) and the Massachusetts Contingency Plan (310 CMR 40.0000).

The objective of the Phase I Environmental Site Assessment, as defined in the ASTM E 1527-13 Standard, is to identify the potential presence of Recognized Environmental Conditions (RECs), Historical RECs (HRECs), and/or Controlled RECs (CRECs) at the subject site or at surrounding properties that may potentially pose a threat to the subject site.

Our scope of services consisted of the following: (i) a visual inspection of the site and reconnaissance of the surrounding area; (ii) an assessment of the site history relative to the possible presence of oil and hazardous materials; (iii) a search of information on file at the Town of Framingham Municipal Offices including the Town of Framingham Fire Prevention Bureau for records of permits issued for the storage and/or use of oil or hazardous materials at the site; (iv) a search of Federal databases and records using the relevant ASTM specified search radii, including the National Priorities List, SEMs List and the RCRIS Handlers List by EDR Sanborn, Inc. of Shelton, CT; (v) a search of the Massachusetts Department of Environmental Protection (DEP) on-line databases and files for records of incidents involving releases of oil and/or hazardous materials at the subject site and surrounding properties; and (vi) assessing the above and documenting the results in a Phase I Environmental Site Assessment Report.



Excluded from the scope of work were a title search, a lien search, and an assessment for the presence of radon, lead based paint, urea formaldehyde foam insulation (UFFI), mold, mildew and asbestos containing materials.

The approximately 27-acre subject site is accessed by Flagg Drive to the south and is bounded by wooded land, a commercial property and the Massachusetts Police Academy to the north, residential properties and wooded land to the west, and the Mass Bay Community College to the east. Currently, the Fuller Middle School building consists of a single-story brick and concrete structure with a plan area of approximately 4.8 acres. The exterior portions of the subject site are comprised of athletic fields as well as an asphalt paved parking lot to the east of the middle school building which are both generally flat. The surrounding area is generally occupied by commercial properties, residential houses, and undeveloped wooded land.

In summary, a historic release of petroleum hydrocarbons to soil has been documented at the subject site and is listed with the DEP under Release Tracking Number (RTN) 3-21090. According to an Immediate Response Action (IRA) completion report and Response Action Outcome (RAO) statement prepared by Van Hagen Brustlin, Inc. (VHB), the release was encountered in September of 2001 during the removal of two (2) 20,000-gallon heating oil USTs which serviced the school building. Upon completion of response actions which included the excavation and laboratory analysis of soil, VHB conducted a Method 1 risk characterization which concluded that a condition of No Significant Risk was present at the subject site, and that a Class A-2 RAO had been achieved. Based upon the above, the release associated with RTN 3-21090 is considered an HREC with respect to the subject site.

RTNs associated with the surrounding properties have been identified, however, these releases are either located at a distance greater than 500 feet from the subject site and/or have achieved a Permanent Solution with no Conditions. Based upon the distance, and the regulatory status of these sites, the surrounding releases are not considered an REC with respect to the subject site.

Our review of historical information indicated that the northern portion of the subject site was previously occupied by a swamp and/or marshland which was likely backfilled with uncontrolled fill material during the construction of the athletic fields. In addition, based upon the style of construction as well as our existing knowledge of similar schools from the same time period, it is our understanding that polychlorinated biphenyls (PCBs) may be present within building materials and surficial soils located immediately adjacent to the exterior of the subject building. Although not considered an REC, given the unknown soil conditions at portions of the subject site, it is recommended that pending the proposed development of the subject site, soil assessment activities be conducted to determine the composition of the soil prior to the disturbance of soil in the vicinity of the school building and the former swamp/marshland.



Jonathan Levi Architects  
November 15, 2017  
Page 3

We have performed a Phase I Environmental Site Assessment in conformance with the scope and limitations of ASTM Practice E 1527-13 for the property located at 31 Flagg Drive, Framingham Massachusetts. As indicated above, our Phase I Environmental Assessment identified one HREC associated with the release of petroleum hydrocarbons to soil at the subject site under RTN 3-21090.

We trust that the above is sufficient for your present requirements. Should you have any questions concerning the information presented herein, please do not hesitate to call us.

Sincerely,

McPHAIL ASSOCIATES, LLC

A handwritten signature in blue ink, appearing to read "Brian Fong-Murdock".

Brian Fong-Murdock

A handwritten signature in blue ink, appearing to read "Joseph G. Lombardo, Jr.".

Joseph G. Lombardo, Jr., L.S.P.

N:\Working Documents\Reports\6473 - Fuller Middle School Ph I  
ESA.docx

BFM/jgl



**CONTENTS:**

PURPOSE AND SCOPE..... 1  
SITE DESCRIPTION ..... 3  
SITE ENVIRONMENTAL SETTING ..... 4  
PREVIOUS ENVIRONMENTAL REPORTS ..... 5  
SITE HISTORY ..... 6  
EVALUATION OF DATA FAILURE ..... 8  
INTERVIEW WITH USER OF REPORT ..... 8  
VISUAL SITE OBSERVATIONS ..... 8  
MUNICIPAL AND STATE RECORDS REVIEW..... 11  
ENVIRONMENTAL DATABASE REPORT ..... 13  
SITE REGULATORY STATUS ..... 15  
MASSACHUSETTS DEP RECORDS REVIEW ..... 15  
DATA GAPS .. ..... 17  
SUMMARY AND CONCLUSIONS ..... 17  
ENVIRONMENTAL PROFESSIONAL STATEMENT ..... 19

**FIGURES:**

- FIGURE 1: PROJECT LOCATION PLAN
- FIGURE 2: SITE PLAN

**APPENDICES:**

- APPENDIX A: LIMITATIONS
- APPENDIX B: MCP PHASE I SITE ASSESSMENT MAP, AND PHOTOGRAPHS
- APPENDIX C: SANBORN MAPS, AERIAL PHOTOGRAPHS, TOPOGRAPHIC MAPS, TOWN DIRECTORIES
- APPENDIX D: TOWN OF FRAMINGHAM FILES AND RECORDS
- APPENDIX E: EDR DATABASE REPORT



## PURPOSE AND SCOPE

The purpose of this report by McPhail Associates, LLC is to present the results of a Phase I Environmental Site Assessment for the potential presence of Recognized Environmental Conditions (REC) at the property listed with the address of 31 Flagg Drive (subject site) in Framingham Massachusetts. Refer to the Project Location Plan (**Figure 1**), for the general site location. The limits of our investigation are shown on the second enclosed **Figure 2**.

These services were performed and this report was prepared in accordance with our proposal dated October 3, 2017 and the subsequent authorization of Jonathan Levi Architects. These services are subject to the limitations in **Appendix A**.

The subject assessment was conducted for the above referenced property in accordance with the American Society for Testing and Materials (ASTM) Standard Practice for Environmental Assessments: Phase 1 Environmental Site Assessment Process (ASTM E 1527-13) as referenced in 40 CFR Part 312 (the All Appropriate Inquires Rule). Standards utilized in our evaluation included the Massachusetts Oil and Hazardous Materials (OHM) Release Prevention and Response Act (MGL Chapter 21E) and the Massachusetts Contingency Plan (310 CMR 40.0000).

Our scope of services consisted of the following: (i) a visual inspection of the site and reconnaissance of the surrounding area; (ii) an assessment of the site history relative to the possible presence of oil and hazardous materials; (iii) a search of information on file at the Town of Framingham Municipal Offices including the Town of Framingham Fire Prevention Bureau for records of permits issued for the storage and/or use of oil or hazardous materials at the site; (iv) a search of Federal databases and records using the relevant ASTM specified search radii, including the National Priorities List, SEMs List and the RCRIS Handlers List by EDR Sanborn, Inc. of Shelton, CT; (v) a search of the Massachusetts Department of Environmental Protection (DEP) on-line databases and files for records of incidents involving releases of oil and/or hazardous materials at the subject site and surrounding properties; and (vi) assessing the above and documenting the results in a Phase I Environmental Site Assessment Report.



Excluded from our Phase I Environmental Site Assessment scope of work were a title search, an environmental lien search, an assessment for the presence of lead-based paint, mildew mold, urea formaldehyde foam insulation (UFFI), and other naturally occurring pollutants such as radon. No attempt was made to check the compliance of present or past owners of the site with federal, state or local laws and regulations except as documented herein.

The objective of the Phase I Environmental Site Assessment, as defined in the ASTM E 1527-13 Standard, is to identify the potential presence of Recognized Environmental Conditions (RECs), Historical RECs (HRECs), and/or Controlled RECs (CRECs) at the subject site or at the surrounding properties that may potentially pose a threat to the subject site.

The term REC is defined by ASTM E 1527-13 as "the presence or likely presence of any hazardous substance or petroleum in, on, or at the property; (1) due to a release to the environment, (2) under conditions indicative of a release to the environment; or (3) under conditions that pose a material threat of future release to the environment". The term HREC is defined by ASTM E 1527-13 as "a past release of any hazardous substances or petroleum products that has occurred in connection with the property and has been addressed to the satisfaction of the applicable regulatory authority or meeting unrestricted use criteria established by a regulatory authority, without subjecting the property to any required controls". The term CREC is defined by ASTM E 1527-13 as a "recognized environmental condition resulting from a past release of hazardous substances or petroleum products that has been addressed to the satisfaction of the applicable regulatory authority..., with hazardous substances or petroleum products allowed to remain in place subject to the implementation of required controls".

In summary our Phase I Environmental Site Assessment identified the following HREC: the historic release of petroleum hydrocarbons to soil at the subject site listed with the DEP under Release Tracking Number (RTN) 3-21090. As further discussed in subsequent sections of this report, the release is associated with underground storage tanks (USTs) which formerly occupied the subject site.



Our professional opinion is based solely on the scope of the work conducted and pertains to the subject site limits as shown on **Figure 2** and defined herein.

## **SITE DESCRIPTION**

### Location and Description

Fronting onto Flagg Drive, the irregularly shaped, approximately 27-acre subject site is bounded by a wooded land, a commercial property, and the Massachusetts Police Academy to the north, wooded land and residential properties to the west, and the Mass Bay Community College to the east. The McCarthy Elementary School campus is located across Flagg Drive to the south.

Approximately half the subject site is occupied by the subject building which is located on the southern portion of the property, while the remaining portions of the subject site are generally occupied by athletic fields and an asphalt paved parking lot on the northern and eastern portion of the subject site, respectively. The western, northern, and northeastern limits of the subject site currently consist of wooded land. The subject site is generally flat at approximately Elevation +79 and is serviced by municipal electricity, gas, and sewer.

The limits of the subject site are shown on **Figure 2**, which was prepared from a 300-scale drawing entitled, "Fuller Middle School" printed on October 27, 2017 from the Town of Framingham, MA database website.

The subject site is located at longitude and latitude 42°17'38.85" north and 71°24'59.78" west, and at UTM coordinates 300782.30 meters east, and 4685256.62 meters north in zone 19.

### Current Uses of the Property

Currently the subject site is occupied by the Fuller Middle School which serves approximately 450 middle school students.





### Current Uses of Surrounding Properties

With the exception of a commercial property which abuts the subject site to the north, properties which surround the subject site generally consist of residential, and educational buildings.

At the time of this report, a car dealership identified as Herb Connolly Hyundai, and the Massachusetts Police Academy abut the northern boundary of the subject site. The Herb Connolly Hyundai occupies a plan area of approximately 5 acres, and the Police Academy occupies a plan area of approximately 15 acres.

The Mass Bay Community College campus, which is adjacent to the east of the subject site, occupies an area of approximately 9 acres. The campus contains the community college building as well as two asphalt paved parking lots and one athletic field.

The approximately 22-acre Miriam F. McCarthy Elementary School campus to the south consists an approximately 11-acre wooded area on the western portion of the campus, and the school building, athletic fields and landscaped areas on the eastern portion of the property.

Approximately 17 residential properties which generally front onto Oaks Road currently abut the eastern portion of the subject site. The residential properties generally contain 1 to 2-story wood frame structures.

### **SITE ENVIRONMENTAL SETTING**

Based on an on-line edition of the Massachusetts Geographic Information Systems DEP Phase I Site Assessment Map viewed on October 20, 2017, the subject site is located within the boundaries of a Medium Yield Non-Potential Drinking Water Source Area as defined by the Massachusetts Department of Environmental Protection.

According to the Phase I Site Assessment Map, one Protected Open Space and two Freshwater Wetlands are located within 500-feet of the subject site. Areas of Critical Environmental Concern, or fish habitats were not identified within 500 feet of the subject site. There are no water bodies at the subject site. The nearest water body is Learned Pond which is located approximately 1,150 feet south of the subject site. No areas



designated as solid waste sites (landfills) are noted as being located within 1,000 feet of the subject site. Based on EDR's search of FEMA Flood Plain Maps, the subject site is not within a 100 year and/or 500-year flood plain.

## **PREVIOUS ENVIRONMENTAL REPORTS**

A historic release of petroleum hydrocarbons to soil has been identified at the subject site, and is listed with the DEP under RTN 3-21090.

According to an Immediate Response Action (IRA) Completion report and Response Action Outcome (RAO) statement prepared by Van Hagen Brustlin, Inc. (VHB), the release was encountered in September of 2001 during the removal of two (2) 20,000-gallon capacity heating oil USTs which serviced the school building. Specifically, VHB indicated that a total volatile organic compound (TVOC) PID headspace screening was performed on a soil sample from the tank excavation due to the presence of a petroleum odor. As documented in the above referenced report, results of the screening identified a TVOC value of 129 parts per million (ppm). Pursuant to DEP regulation 310 CMR 40.0313(2)(b), a measured TVOC value equal to or greater than 100 ppm in soil within 10 feet of the of a UST, and two feet below existing ground surface, meets the criteria of a release which requires notification within 72-hours. Based upon the screening results, on September 17, 2001, the DEP was reportedly notified of 72-hour release condition to which RTN 3-21090 was assigned. VHB stated that an IRA plan which included the excavation of up to 600 cubic yards of soil, the disposal of impacted water, and the evaluation of potential Critical Exposure Pathways (CEPs) was approved by the DEP.

Following excavation activities, on October 24, 2001, VHB indicated that soil samples were collected from the sidewalls of the excavation and submitted to a laboratory for analysis for the presence of extractable petroleum hydrocarbons (EPH) and/or volatile petroleum hydrocarbons (VPH). According to VHB, results of the analysis did not identify concentrations of tested compounds in excess of the applicable DEP cleanup standards.

During October 2001, VHB indicated that a total of four (4) groundwater dewatering wells were installed at the perimeter of the excavation in order to facilitate the UST removal. In their report, VHB stated that between October 9 and 26, five



groundwater samples were collected from each of the wells and submitted to a laboratory to be analyzed for the presence of EPH, VPH, total petroleum hydrocarbons, and gasoline range organics. According to VHB, results of the analysis were below did not identify tested compounds in excess of the applicable Method 1 GW-2 and GW-3 standards.

As part of the CEP assessment, in October 2001, VHB collected one indoor air sample from the basement of the school building which was submitted to a laboratory for the analysis for the presence of air-phase hydrocarbons (APH). According to VHB, results of the analysis indicated that the detected concentrations APH were below their respective chronic inhalation reference concentrations for non-cancer risk. Based on the above results, VHB concluded that a CEP was not present at the subject site.

Following a Method 1 risk characterization which utilized the above testing results, VHB concluded that a condition of No Significant Risk was present at the subject site, and that a Class A-2 RAO had been achieved.

As a result, the petroleum release to soil associated with RTN 3-21090 is considered an HREC with respect to the subject site.

## **SITE HISTORY**

Our research into the history of the subject site included a review of EDR Sanborn Aerial Photographs dated 1952, 1957, 1963, 1969, 1978, 1974, 1980, 1985, 1995, 2006, 2008, 2010, and 2012, municipal records, MCP reports prepared by others for the subject site, City Directories, and a book entitled *A Warren Road Neighborhood* written by E. Otis Dyer (Mr. Dyer), copyright 2006. Copies of the Aerial Photographs are included in **Appendix C**. Information provided by the Town of Framingham Assessors' Office was also researched and discussed in the following section of this report. Historical Sanborn Map coverage was not available from EDR for the subject site. It should be noted that fire insurance maps for the subject site were not identified in the Sanborn Library.

### Subject Site

In summary, it is understood that the subject site was undeveloped land prior to the construction of the current middle school campus in approximately 1957.



According to Mr. Dyer, the subject site was originally developed as the Framingham South High School in 1957 and operated until the 1990s when it was reportedly closed due to low attendance. Subsequently, in 1994, Mr. Dyer indicates that the school reopened as the current Fuller Middle School. Reportedly, the filling of a Swamp known as Duck Swamp was necessary to facilitate the development of the subject site. Historically the northern boundary of the subject site consisted of Sucker Brook and the Lower Tannery Mill Pond. Mr. Dyer also indicated that Sucker (Babbling) Brook was deepened and relocated to improve drainage around the school, and a high knoll was used to grade the school grounds in the 1960s. Aerial photographs 1957 confirm that at least a portion of the campus had previously consisted of wooded land with a river or stream.

Our review of historical information indicated that the northern portion of the subject site was previously occupied by a swamp and/or marshland which was backfilled to facilitate the construction of the athletic fields. In addition, according to historical information provided for similar schools which were constructed in Massachusetts during the same time period, polychlorinated biphenyls (PCBs) have been identified in building materials as well as surficial soil located immediately adjacent to the exterior of the similar school buildings. Although not considered an REC, given the unknown nature of the material used to fill the swamp and/or marshland, and the potential presence of PCBs in building materials and surficial soil, it is recommended that prior to the disturbance of these areas, assessment activities be conducted. In order to properly characterize potential contamination at the subject site, assessment activities may include but are not limited to the sampling and laboratory analysis of soil and or building materials in the potentially affected areas.

#### Adjacent Properties

Based on a review of historical records, the properties surrounding subject site to the east, south and west of the subject site were originally undeveloped pasture land or developed as residential properties. Aerial photographs indicate that the first properties were developed prior to 1952 and have remained generally unchanged since 1970 when the Police Academy was developed. Records that would indicate



the development of the wooded areas surrounding the subject site were not identified.

## **EVALUATION OF DATA FAILURE**

In accordance with ASTM E 1527-13, Article 8.3.2 and Article 8.3.2.1 the uses of the property shall be identified back to the property's first developed use, or back to 1940, whichever is earlier, and the maximum interval between historical sources is 5 years. During the time period between the initial development of the subject site to the present time, some intervals between historical sources exceeded 5 years; therefore, data failure was encountered. However, the indicated use of the subject site between sources was consistent and, therefore, the data failure is not considered to constitute a significant data gap.

## **INTERVIEW WITH USER OF REPORT**

As part of our research into the historical use of the subject site, an interview was conducted with Timothy Rivers (Mr. Rivers), the Senior HVAC Technician for Framingham Public Schools, and Matthew Torti (Mr. Torti), the Director of Buildings and Grounds for the Framingham Public Schools in accordance with the "all appropriate inquiries" rule. Evidence that would indicate the presence of an REC was not identified with respect to the interview.

## **VISUAL SITE OBSERVATIONS**

A visual reconnaissance of the subject site and surrounding properties was performed on October 19, 2017 by a representative of McPhail Associates LLC. who was accompanied by Mr. Rivers. Mr. Rivers indicated that he has been employed by Framingham Public Schools since approximately 2010. Observations of readily visible portions of adjacent and nearby properties were also made; however, these observations were made from outside the boundaries of these properties. The extent of the subject site is shown on **Figure 2**. Photographs taken during our site reconnaissance are included in **Appendix B**.

### Subject Building

The subject site building was observed to be a single-story building with three courtyards and a crawlspace underlying the entire building footprint. The subject site building is currently utilized as a middle school and is occupied by classrooms and offices. The building is separated into four sections identified



as: A, B, C and D from west to east. Section A is primarily utilized by the Framingham Public Schools Maintenance department. Maintenance areas include storage areas, a workshop, and two (2) garages. Good housekeeping practices were observed in the maintenance areas. Storage was observed to include several 1- and 5-gallon paint cans, spray paints, household cleaners, miscellaneous fixtures, tools and parts, lawn mowers, snow blowers, trucks and small quantities of gasoline (two 5-gallon containers). Deminimis staining was observed on the concrete floor of the maintenance garage areas. No stains or odors were noted in the vicinity of floor drains observed within the maintenance areas. Section A also includes offices and classrooms including the technology education wood shop. Section B consists of several classrooms surrounding a courtyard. The chemistry lab, located in Section B was observed to have a storage room containing lab supplies and equipment. Two (2), small, locked flammables storage cabinets located in the chemistry storage room were labeled as "ethanol" and "isopropanol." No stains or odors were noted near the flammables cabinets.

Section C was observed to consist of classrooms, a courtyard, an auditorium, music room, library, offices and boiler room. Spray paints and one-gallon cans of paint are stored on a shelf in the music room. Deminimis staining was noted in the area of the paints. The concrete floor was observed to be in good condition. The boiler room is located below grade. Mr. Rivers indicated that the water heaters and furnaces were likely upgraded in the early 2000s. The building currently utilizes one natural gas-fired water heater with three (3) associated hot water holding tanks, a climate control compressor, and three (3) natural gas-fired furnaces. Floor drains within the boiler room were observed to be dry and free of stains and/or odors. Deminimis staining was noted near the climate control compressor as a result of normal operations. Mr. Rivers indicated that the sump within the boiler room operates periodically as needed and connects to the main drain line for the building. No sheens were noted on the water within the sump pit. The boiler room also contains electrical and fire suppression system equipment.

Abandoned pipes were observed extending through a conduit in an exterior wall to the front of the building. Mr. Rivers indicated that the subject site building was formerly heated using No. 2 fuel oil stored in an underground tank at the front of the school. The removal of the former UST at the subject



site is further discussed in the DEP Records Review section of this report under RTN 3-21090. Additionally, an abandoned muffler was observed to be suspended from the ceiling of the boiler room. Mr. Rivers indicated that the muffler was likely associated with a former electrical generator for the building. There is currently no emergency generator for the school.

A below-grade electrical transformer is located within a vault. Stains, odors or indications of spills or leaks of OHM were not observed in the vicinity of the electrical transformer. Markings which indicated the presence of PCBs within the transformer were not observed.

Section D at the eastern portion of the subject site building houses a kitchen, lunchroom, offices, gymnasium and fitness center, locker rooms, and nurses office.

Janitorial closets located throughout the subject site building were observed to contain a sink or mop sink, paper products and small quantities of household cleaners. No indications of spills or leaks of OHM were noted.

In summary, evidence that would indicate the presence of an REC was not observed with respect to the subject building interior.

#### Subject Site - Exterior

In summary our visual site reconnaissance did not identify evidence that would indicate the presence of an REC with respect to the exterior portions of the subject site.

As previously mentioned the subject site was observed to be a generally flat, irregularly shaped parcel. Asphalt paved parking areas are located to the east and west of the subject site building. Concrete and asphalt walkways and landscaped margins surround the subject site building. Catch basins located within the parking lots and on Flagg Drive were observed to control surface drainage.

Dumpsters were noted adjacent to the subject site building within the eastern parking area. Two (2) storage containers were observed to be located at the rear of each parking area. According to Mr. Rivers, the storage container at the eastern parking area contains motorcycles which are used for a motorcycle safety training course which utilizes the eastern



parking lot for classes on the weekends, and the storage container at the western parking area contains lacrosse equipment.

An open grassed area is located at the rear of the school building, and surrounded by heavily wooded margins. A brook was observed to run through the woods. A pathway at the northwestern corner of the subject site connects the school property to adjacent neighborhood houses.

#### Adjacent and Nearby Properties

In summary, surficial indications of RECs were not observed on adjacent or nearby properties during our visual reconnaissance on October 19, 2017. Visual observations of surrounding properties were made from the property limits.

The Fuller Middle School is located in a predominantly residential area of Framingham. Surrounding properties were observed to generally consist of residential or educational buildings. The McCarthy Elementary School was observed to the south of the subject site on the opposite side of Flagg Drive. Mass Bay Community college is located to the east of the subject site. A heavily wooded area is located to the south of the subject site on the opposite side of Flagg Drive (west of McCarthy Elementary School). The Massachusetts State Police Barracks are located to the north of the subject site, no observations of the Police Barracks were made during our site visit on October 19, 2017.

#### **MUNICIPAL AND STATE RECORD REVIEW**

McPhail completed a municipal records review pertaining to information relevant to the potential use, storage, generation or disposal of OHM at the subject site and surrounding properties. Our records review included on-line research or inquiries of the Town of Framingham Assessors' database, Town of Framingham Inspectional Services Department, Town of Framingham Board of Health, and the Town of Framingham Fire Department - Fire Prevention Division. The DEP UST Registry On-Line Database was also reviewed.





### **1. Town of Framingham Assessors' database**

According to the Assessors' Office of the Town of Framingham, the parcel of land at which the subject site is located is identified as 102-82-8137-000 which has a plan area of approximately 27 acres. The current owner of the subject site is listed by the Assessors database as being The Town of Framingham School Department. A copy of the on-line Assessors' information is included in **Appendix C**.

### **2. Town of Framingham Inspectional Services Department**

A search of the Town of Framingham Inspectional Services Department online archives was made on October 19, 2017 by a representative of McPhail. Records on file at the time of the request the indicated various small to large renovations. However, records pertaining to the on-site storage and/or use of OHM were not identified in the files.

### **3. Town of Framingham Board of Health**

A phone request was made on October 2, 2017 with the Town of Framingham Board of Health for records related to past inspections, possible violations, and DEP correspondence for the subject site and surrounding properties. According to the Town of Framingham Board of Health, records pertaining to the storage, use and/or release of OHM for the above-mentioned properties consisted of the DEP waste site files for the previously mentioned RTN 3-21090, as well as two additional RTNs which are associated with releases adjacent to the subject site. In summary, an REC has not been identified with respect to the adjacent releases which are further discussed in the Environmental Database Report and Massachusetts DEP Records Review section of this report of this report.

### **4. Town of Framingham Fire Department - Fire Prevention Division (FPD)**

A written request was made with the Town of Framingham Fire Department - Fire Prevention Division (FPD) on October 19, 2017 for available records related to the historic storage of oil and hazardous materials at the subject site.



Records received from the FPD pertaining to the subject site were reviewed by McPhail on October 20, 2017, and consisted of two (2) tank removal documents. Both records received by the FPD pertain to UST removal and/or transport. Specifically, one record from the FPD database dated August 8, 2009 indicates the issuance of a tank removal permit for one 20,000-gallon capacity UST, and one permit for tank transport with the permit number FIR091835. Although the transport permit is not dated, according to Cherry Baram of the FPD both documents pertain to the same UST removal. Upon questioning, Matthew Torti (Mr. Torti), the Director of Buildings and Grounds for the Framingham Public Schools, indicated that the FPD records were incorrectly filled and do not pertain to the Fuller Middle School. Mr. Torti added that the two USTs removed in 2001, which were discussed above in the Previous Environmental Reports section of this report, were the only USTs to have serviced the subject building. Further, Mr. Torti stated that subsequent to the removal of the USTs in 2001, the Fuller Middle School was converted to natural gas.

#### **5. Massachusetts DEP On-Line Database of Underground Storage Tanks (USTs)**

Our review of the DEP Underground Storage Tank (UST) Registry Online Database on October 10, 2017, did not identify records of the past presence or current use of USTs at the subject site or the surrounding properties. However, as mentioned above, the former presence of USTs have been documented at the subject site and are associated with the previously identified HREC.

#### **ENVIRONMENTAL DATABASE REPORT**

Research of federal and state records was conducted by EDR, Inc. of Shelton, Connecticut, and is summarized in a database report dated October 17, 2017. The report includes a records search of federal and state database information indicating potential environmental matters within ASTM-established minimum search distances, which were used by EDR. A copy of the EDR database is included in **Appendix E**.

In summary, the information provided by EDR has identified the subject site as being listed in the in the Leaking Underground Storage Tank (LUST), Recovered Government Archives (RGA) LUST, Release, Asbestos, and Lead databases in their search of federal and state records.



According to EDR, the LUST, RGA LUST, and Release listings are associated with the previously discussed release of petroleum hydrocarbons to soil under RTN 3-21090. The subject site listing in the Asbestos database is associated with asbestos abatement activities conducted between 2003 and 2014. EDR indicates that asbestos abatement activities consisting of the removal of various asbestos containing materials have been completed at the subject building during that period. The Lead database listing reported by EDR indicates that a lead inspection was completed at the middle school in March, 1992. According to EDR, results of the inspection did not identify hazards at the subject site.

According to EDR, there are no U.S. Environmental Protection Agency (EPA) National Priority List (NPL) sites or Proposed NPL sites located within one-mile of the subject site according to the database which was updated on May 30, 2017.

EDR reported there are no Manufactured Gas Plant (MGP) sites located within one mile of the subject property.

EDR reported the presence of one RCRA Small Quantity Generator of hazardous waste (SQG), three (3) RCRA Conditionally Exempt Small Quantity Generators of hazardous waste (CESQG), and 5 Hazardous Waste Generators (HW GEN) sites located within 0.25-miles of the subject site.

The EDR report indicated that there are no Regulated Dry-cleaning Facilities (DRYCLEANERS) or US Historical Cleaners located within 0.25-miles of the subject site.

EDR reported that there are three (3) leaking above ground storage tanks (LAST), and nine (9) LUST (including the subject site) sites within 0.5 miles of the subject site.

EDR reported that there is one Institutional (INST) Control site where Activity and Use Limitations (AULs) have been implemented within 0.5-miles of the site.

EDR has also identified two (2) UST sites, no AST sites and no historical auto facilities as being located within 0.25-miles of the subject site.

One Mercury database listing has been identified by EDR within 0.5-miles of the subject site.



Sixty-five (65) SHWS sites where a release of oil and hazardous material has been reported to DEP have been identified by EDR within one-mile of the subject site. The closest DEP-listed sites and their potential to impact the subject site are discussed in greater detail below in the Massachusetts DEP Records Review section of this report.

## **SITE REGULATORY STATUS**

As discussed above, the current Massachusetts DEP database which was reviewed on October 13, 2017, indicates that the subject site, located at 31 Flagg Drive in Framingham Massachusetts, is a DEP-listed release site under RTN 3-21090 due to a historic release of petroleum hydrocarbons to soil.

## **MASSACHUSETTS DEP RECORDS REVIEW**

According to the EDR review of databases, the majority of DEP-listed disposal sites are either located at distances greater than 0.125-miles from the subject site, and have achieved a Permanent Solution in accordance with the Massachusetts Contingency Plan (MCP), which indicates that a condition of No Significant Risk has been established. Therefore, these sites are not likely to pose a threat of impact to the subject site. Further, historical soil and groundwater information was considered when evaluating disposal sites in close proximity to the subject site. The following release sites were further evaluated for their potential to impact the subject site.

### RTN 3-22104; Oaks Road/Flagg Drive Intersection

The Oaks Road/Flagg Drive intersection is located approximately 860 feet to the west-southwest of subject site which is down-gradient with respect to the subject site. RTN 3-22104 is listed with the DEP due to a sudden release of mineral oil dielectric fluid (MODF) to the asphalt paved roadway.

According to an RAO report dated September, 2002 and prepared by NSTAR Electric & Gas (NSTAR), in September 2002, a utility pole which supported transformer containing MODF was struck by a passenger vehicle which caused the pole to snap and fall. Upon impact with the pavement, approximately 15-gallons of MODF were reportedly released to the asphalt paved surface of the road. NSTAR notified the DEP of the 2-hour reporting condition. The DEP subsequently assigned RTN 3-22104 to the release and approved an Immediate Response Action (IRA) to perform cleanup activities.



Clean Harbors Environmental Services (CHES) was reported to have been contracted by NSTAR to perform cleanup activities. As part of their cleanup, NSTAR reported that CHES applied oil absorbent material to the release area on asphalt paved roadway, and the oily debris from the roadway was recovered by a vactor-truck. The roadway surface was then reportedly washed with a biodegradable soap solution which was absorbed using sorbent material and removed.

MODF is described by NSTAR to be a low toxicity/non-flammable petroleum based product used in electrical equipment as a dielectric fluid. Further, NSTAR indicated that upon utilizing a Polychlorinated Biphenyl (PCB) field screening kit, the MODF released during this incident was determined to be Non-PCB oil.

Given that background conditions had been achieved, NSTAR determined that a Class A-1 RAO condition had been achieved and that a Condition of No Significant risk existed at the RTN 3-22104 release site.

Based on the down-gradient location, the low-toxicity of MODF, and the Class A-1 RAO which indicates that background conditions have been achieved, RTN 3-22104 is not considered an REC with respect to the subject site.

#### RTN 3-28865; McCarthy Elementary School, 8 Flagg Drive

The McCarthy Elementary School with the address of 8 Flagg Drive is located approximately 880 feet to the south of subject site which is cross-gradient with respect to the subject site. RTN 3-28865 is listed with the DEP due to a release of petroleum hydrocarbons to soil.

According to an RAO Statement dated November 1, 2002 prepared by PES Associates, Inc (PES), the petroleum impacted soil was encountered during UST closure activities on August 11, 2009. Pursuant to DEP Policy #WSC-402-96, RES reportedly collected soil samples from the sides and bottom of the tank excavation. Samples were submitted by PES to a laboratory for analysis for the presence of EPH with target PAHs and/or VPH with target volatile organic compounds (VOCs). PES indicated that the results of the analysis identified concentrations of benzo(a)anthracene, benzo(b)flouranthene, benzo(a)pyrene, and phenanthrene which exceeded the applicable DEP RCS-1 standards. PES



indicated that groundwater was not encountered during the excavation. Based upon the above results, on November 5, 2009, PES notified the DEP of the release condition to which RTN 3-28865 was assigned.

On September 25, 2009, PES conducted a subsurface assessment which included the advanced seven soil borings in the vicinity of the impacted area and the laboratory analysis of soil samples. PES, compared the results of the analysis to MCP Method 1 S-1 Soil Standards. Based on the Method 1 Risk Assessment, PCE determined that a level of No Significant Risk to human health exists at the subject site. As a result, PES concluded that a Permanent Solution had been achieved for this RTN 3-28865 site, and the requirements for a Class B-1 Response Action Outcome had been achieved.

Based upon the cross-gradient location, and the Permanent Solution that has been achieved, the release of petroleum hydrocarbons associated with RTN 3-28865 is not considered an REC with respect to the subject site.

#### **DATA GAPS**

In accordance with ASTM E 1527-13, the Phase I report shall identify and comment on any significant data gaps that affect the ability of the environmental professional to identify RECs. There were no significant data gaps identified during the completion of this assessment.

#### **SUMMARY AND CONCLUSIONS**

A Phase I Environmental Site Assessment has been completed for the property located at 31 Flagg Drive in Framingham Massachusetts. The purpose of this report was to assess the subject site for the potential presence of RECs as defined in ASTM E1527-13 and to document the physical characteristics of the subject site with regard to whether there have been releases or threats of release at the site of oil or hazardous materials, as defined in Massachusetts General Laws, Chapter 21E and the Massachusetts Contingency Plan, 310 CMR 40.0000. The report has also been prepared in conformance with the ASTM 1527-13 standard for Phase I Environmental Site Assessment (ESA) reporting.

Our assessment included a visual reconnaissance of the subject site and the surrounding areas, a review of the site history relative to the possible presence of oil and hazardous materials, a review of readily available municipal, state and federal records, a review of available reports previously



prepared for the subject site and a review of a database search completed by EDR Sanborn, Inc. of Shelton, Connecticut in accordance with the applicable ASTM 1527-13 criteria.

In summary, a historic release of petroleum hydrocarbons to soil has been identified at the subject site and is listed with the DEP under RTN 3-21090. The release was encountered in September of 2001 during the removal of two (2) 20,000-gallon heating oil USTs which serviced the school building. Upon completion of response actions which included the excavation and laboratory analysis of soil, VHB conducted a Method 1 risk characterization which concluded that a condition of No Significant Risk was present at the subject site, and that a Class A-2 RAO had been achieved. Based upon the above, the release associated with RTN 3-21090 is considered an HREC with respect to the subject site.

Our review of historical information indicated that the northern portion of the subject site was previously occupied by a swamp and/or marshland which was likely backfilled with uncontrolled fill material during the construction of the athletic fields. In addition, based upon the style of construction as well as our existing knowledge of similar schools from the same time period, it is our understanding that polychlorinated biphenyls (PCBs) may be present within building materials and surficial soils located immediately adjacent to the exterior of the subject building. Although not considered an REC, given the unknown soil conditions at portions of the subject site, it is recommended that pending the proposed development of the subject site, soil assessment activities be conducted to determine the composition of the soil prior to the disturbance of soil in the vicinity of the school building and the former swamp/marshland.



In conclusion, we have performed a Phase I Environmental Site Assessment in conformance with the scope and limitations of ASTM Practice E-1527 of the Fuller Middle School located at 31 Flagg Drive in Framingham, Massachusetts. Any exceptions to, or deletions from this practice are described in Section Data Gaps of this report. This assessment has revealed no evidence of Recognized Environmental Conditions in connection with the property. One HREC has been identified:

- HREC: The historic release of petroleum hydrocarbons to soil at the subject site listed with the DEP under Release Tracking Number (RTN) 3-21090. The release is associated with two (2) 20,000-gallon capacity USTs which formerly occupied the subject site. Given that the impacted soil and source of the release have been removed, and that concentrations of the contaminants of concern have been reduced to background, RTN 3-21090 is considered an HREC.

**ENVIRONMENTAL  
PROFESSIONAL  
STATEMENT**

I declare that, to the best of my knowledge and belief, I meet the definition of Environmental Professional as defined in Section 312.10 of 40 CFR 312. Further, I have the specific qualifications based education, training and experience to assess a property of the nature, history, and setting of the subject property. I have developed and performed all the appropriate inquiries in conformance with the standards and practices set forth in CFR Part 312.

A handwritten signature in blue ink, reading "Joseph G. Lombardo, Jr.", is written over a horizontal line.

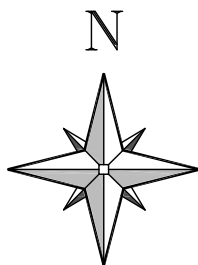
Environmental Professional  
Joseph G. Lombardo, Jr., L.S.P.



FIGURE I



Geotechnical and  
 Geoenvironmental Engineers  
 2269 Massachusetts Avenue  
 Cambridge, MA 02140  
 617/868-1420  
 617/868-1423 (Fax)  
 www.mcphailgeo.com



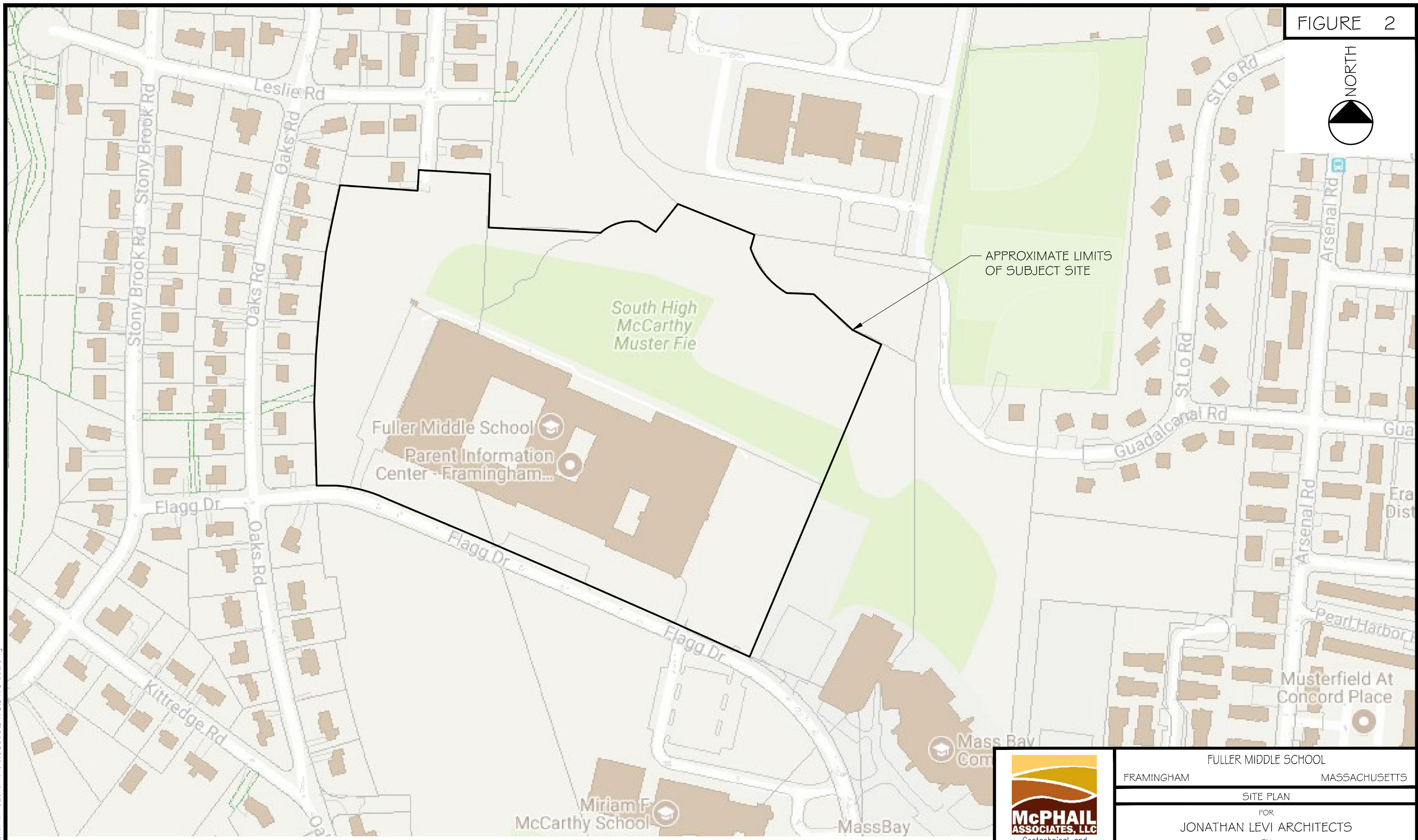
SCALE 1:25,000

# PROJECT LOCATION PLAN

## FULLER MIDDLE SCHOOL

FRAMINGHAM

MASSACHUSETTS



APPROXIMATE LIMITS OF SUBJECT SITE



REFERENCE: THIS PLAN WAS PREPARED FROM A 300-SCALE DRAWING ENTITLED "FULLER MIDDLE SCHOOL" PRINTED ON OCTOBER 27, 2017 FROM THE TOWN OF FRAMINGHAM, MA DATABASE WEBSITE.

FILE NAME: \\McPhail-fs2\McPhail\Acad\05\6473\6473-E02.dwg



**McPHAIL ASSOCIATES, LLC**  
 Geotechnical and Geoenvironmental Engineers  
 2269 Massachusetts Avenue  
 Cambridge, MA 02140  
 617/868-1420  
 617/868-1423 (Fax)  
 www.mcphailgeo.com

FULLER MIDDLE SCHOOL		
FRAMINGHAM	MASSACHUSETTS	
SITE PLAN		
FOR		
JONATHAN LEVI ARCHITECTS		
BY		
McPHAIL ASSOCIATES, LLC		
Date: OCTOBER 2017	Dwn: F.G.P.	Chkd: B.F.M.
Project No: 6473	Scale: 1" = 200'	



**APPENDIX A:**  
**LIMITATIONS**



## **LIMITATIONS**

The purpose of this report was to assess the physical characteristics of the property located at the property with the address of 400 Old County Road in Framingham, Massachusetts, with regard to the provisions contained in Massachusetts General Laws Chapter 21E and the Massachusetts Contingency Plan, 310 CMR 40.0000. In addition, the site assessment was performed in general conformance to ASTM E1527-13 Standard Practice - Phase I Environmental Site Assessment.

No attempt was made to check on the compliance of present or past owners of the site with federal, state or local laws and regulations except as otherwise documented herein. Further, our scope of services did not include a title search or assessment for the presence at the subject site of lead-based paint, asbestos-containing material, PCBs, mold, or naturally-occurring gases such as radon. No chemical testing of soil or groundwater was conducted.

The site observations were made under the conditions stated in this report. The conclusions presented in the text are based solely on the scope of work conducted and on the observations stated in the report.

This study and report have been prepared on behalf of and for the exclusive use of Jonathan Levi Architects referenced property. This report and the findings contained herein shall not, in whole or in part, be disseminated or conveyed to any other party nor used in whole or in part by any other party without prior written consent of McPhail Associates, LLC. This report has been prepared in accordance with current generally accepted geoenvironmental practices. No other warranty, expressed or implied, is made.



**APPENDIX B:**

**MCP PHASE I SITE ASSESSMENT MAP AND PHOTOGRAPHS**

# MassDEP - Bureau of Waste Site Cleanup

## Phase 1 Site Assessment Map: 500 feet & 0.5 Mile Radii

### Site Information:

FULLER MIDDLE SCHOOL  
31 FLAGG DR FRAMINGHAM, MA

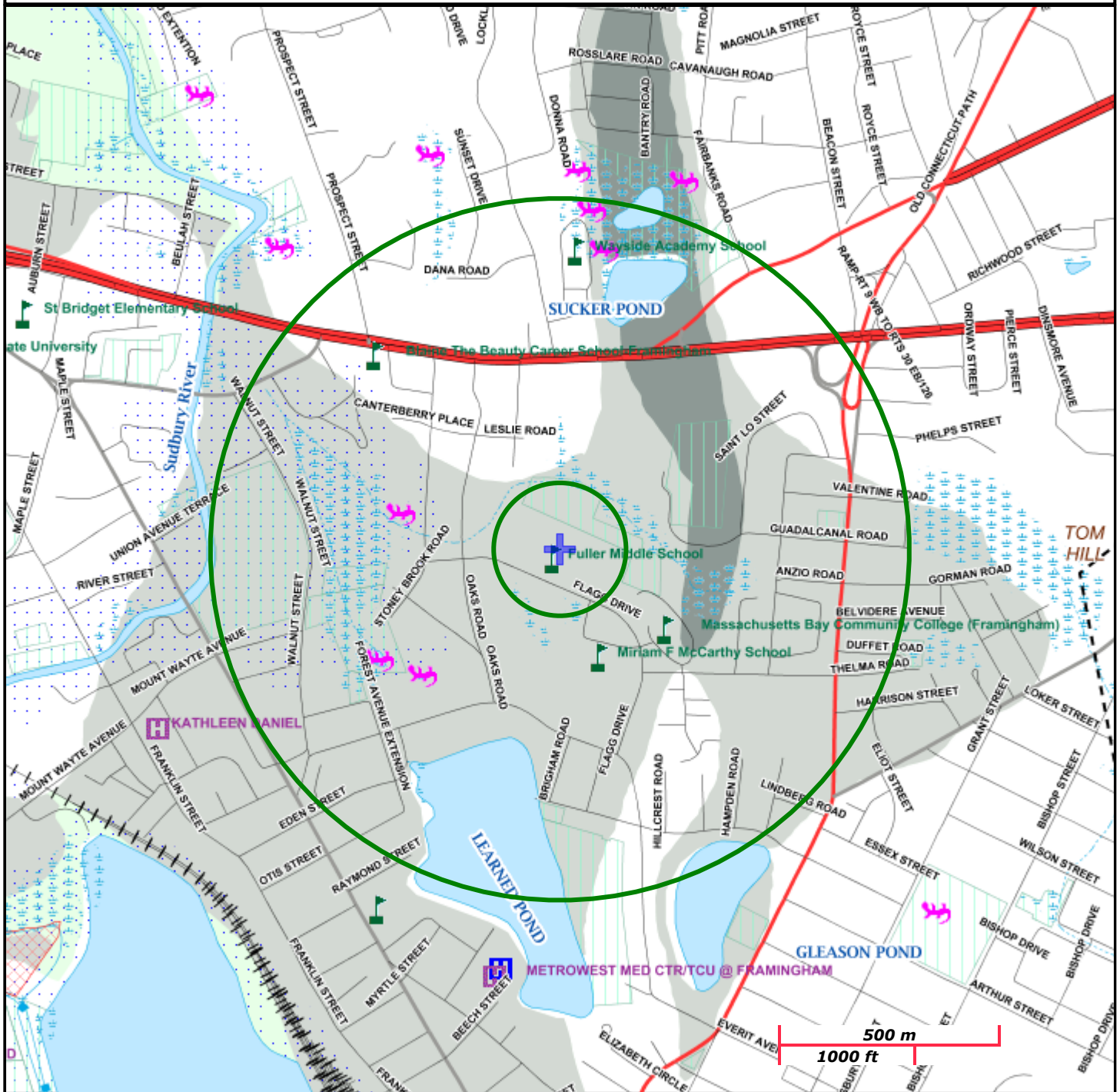
NAD83 UTM Meters:  
4685230mN , 300747mE (Zone: 19)  
October 19, 2017

The information shown is the best available at the date of printing. However, it may be incomplete. The responsible party and LSP are ultimately responsible for ascertaining the true conditions surrounding the site. Metadata for data layers shown on this map can be found at:  
<http://www.mass.gov/mgis/>.



# MassDEP

Commonwealth of Massachusetts  
Department of Environmental Protection



Roads: Limited Access, Divided, Other Hwy, Major Road, Minor Road, Track, Trail	PWS Protection Areas: Zone II, IWPA, Zone A		
Boundaries: Town, County, DEP Region; Train; Powerline; Pipeline; Aqueduct	Hydrography: Open Water, PWS Reservoir, Tidal Flat		
Basins: Major, PWS; Streams: Perennial, Intermittent, Man Made Shore, Dam	Wetlands: Freshwater, Saltwater, Cranberry Bog		
Aquifers: Medium Yield, High Yield, EPA Sole Source	FEMA 100yr Floodplain; Protected Open Space; ACEC		
Non Potential Drinking Water Source Area: Medium, High (Yield)	Est. Rare Wetland Wildlife Hab; Vernal Pool: Cert., Potential		
	Solid Waste Landfill; PWS: Com. GW, SW, Emerg., Non-Com.		



Typical hallway & view of courtyard



Kitchen



Kitchen Floor drain



Auditorium



Gymnasium



Locker Room



Nurse's Office



Music Room Paint storage



Chemistry Storage Room



Chemistry Storage Room



Chemistry Storage Room



Chemistry Storage Room





Chemistry Classroom



Technology Education Classroom



Storage



Storage




Storage




Storage




Custodial Closet



Custodial Closet - sink



Custodial Closet



Custodial Closet



Custodial Closet



Furnaces



Hot water heater and holding tanks



Boiler Room (basement level)



Compressor



Boiler Room - floor drain



Sump Pit



Abandoned Pipes (connection to former UST)



Abandoned muffler (likely associated with former electrical generator)




Crawl Space



Crawl Space



Electrical transformer vault



Maintenance Garage



Maintenance Storage



Maintenance Workshop



Maintenance Garage



Maintenance Storage



Maintenance Storage



Maintenance Storage



Maintenance Storage



Maintenance Storage



Maintenance Storage



Front of school



Eastern Parking Area



Western Parking Area




Open grassed area (rear of school)



**APPENDIX C:**

**SANBORN MAPS, AERIAL PHOTOGRAPHS, TOPOGRAPHIC MAPS,  
AND TOWN DIRECTORIES**



Fuller Middle School  
31 Flagg Drive  
Framingham, MA 01702

Inquiry Number: 5079019.3

October 17, 2017

## Certified Sanborn® Map Report



6 Armstrong Road, 4th floor  
Shelton, CT 06484  
Toll Free: 800.352.0050  
[www.edrnet.com](http://www.edrnet.com)



# Certified Sanborn® Map Report

10/17/17

**Site Name:**

Fuller Middle School  
31 Flagg Drive  
Framingham, MA 01702  
EDR Inquiry # 5079019.3

**Client Name:**

McPhail Associates  
2269 Massachusetts Ave  
Cambridge, MA 02140  
Contact: Brian Fong-Murdock



The Sanborn Library has been searched by EDR and maps covering the target property location as provided by McPhail Associates were identified for the years listed below. The Sanborn Library is the largest, most complete collection of fire insurance maps. The collection includes maps from Sanborn, Bromley, Perris & Browne, Hopkins, Barlow, and others. Only Environmental Data Resources Inc. (EDR) is authorized to grant rights for commercial reproduction of maps by the Sanborn Library LLC, the copyright holder for the collection. Results can be authenticated by visiting [www.edrnet.com/sanborn](http://www.edrnet.com/sanborn).

The Sanborn Library is continually enhanced with newly identified map archives. This report accesses all maps in the collection as of the day this report was generated.

### Certified Sanborn Results:

**Certification #** C5EE-401B-80CA  
**PO #** 6473  
**Project** Fuller Middle School

### UNMAPPED PROPERTY

This report certifies that the complete holdings of the Sanborn Library, LLC collection have been searched based on client supplied target property information, and fire insurance maps covering the target property were not found.



Sanborn® Library search results

Certification #: C5EE-401B-80CA

The Sanborn Library includes more than 1.2 million fire insurance maps from Sanborn, Bromley, Perris & Browne, Hopkins, Barlow and others which track historical property usage in approximately 12,000 American cities and towns. Collections searched:

- Library of Congress
- University Publications of America
- EDR Private Collection

*The Sanborn Library LLC Since 1866™*


### Limited Permission To Make Copies

McPhail Associates (the client) is permitted to make up to FIVE photocopies of this Sanborn Map transmittal and each fire insurance map accompanying this report solely for the limited use of its customer. No one other than the client is authorized to make copies. Upon request made directly to an EDR Account Executive, the client may be permitted to make a limited number of additional photocopies. This permission is conditioned upon compliance by the client, its customer and their agents with EDR's copyright policy; a copy of which is available upon request.

### Disclaimer - Copyright and Trademark Notice

This Report contains certain information obtained from a variety of public and other sources reasonably available to Environmental Data Resources, Inc. It cannot be concluded from this Report that coverage information for the target and surrounding properties does not exist from other sources. NO WARRANTY EXPRESSED OR IMPLIED, IS MADE WHATSOEVER IN CONNECTION WITH THIS REPORT. ENVIRONMENTAL DATA RESOURCES, INC. SPECIFICALLY DISCLAIMS THE MAKING OF ANY SUCH WARRANTIES, INCLUDING WITHOUT LIMITATION, MERCHANTABILITY OR FITNESS FOR A PARTICULAR USE OR PURPOSE. ALL RISK IS ASSUMED BY THE USER. IN NO EVENT SHALL ENVIRONMENTAL DATA RESOURCES, INC. BE LIABLE TO ANYONE, WHETHER ARISING OUT OF ERRORS OR OMISSIONS, NEGLIGENCE, ACCIDENT OR ANY OTHER CAUSE, FOR ANY LOSS OF DAMAGE, INCLUDING, WITHOUT LIMITATION, SPECIAL, INCIDENTAL, CONSEQUENTIAL, OR EXEMPLARY DAMAGES. ANY LIABILITY ON THE PART OF ENVIRONMENTAL DATA RESOURCES, INC. IS STRICTLY LIMITED TO A REFUND OF THE AMOUNT PAID FOR THIS REPORT. Purchaser accepts this Report "AS IS". Any analyses, estimates, ratings, environmental risk levels or risk codes provided in this Report are provided for illustrative purposes only, and are not intended to provide, nor should they be interpreted as providing any facts regarding, or prediction or forecast of, any environmental risk for any property. Only a Phase I Environmental Site Assessment performed by an environmental professional can provide information regarding the environmental risk for any property. Additionally, the information provided in this Report is not to be construed as legal advice. Copyright 2017 by Environmental Data Resources, Inc. All rights reserved. Reproduction in any media or format, in whole or in part, of any report or map of Environmental Data Resources, Inc., or its affiliates, is prohibited without prior written permission.

EDR and its logos (including Sanborn and Sanborn Map) are trademarks of Environmental Data Resources, Inc. or its affiliates. All other trademarks used herein are the property of their respective owners.



Fuller Middle School  
31 Flagg Drive  
Framingham, MA 01702

Inquiry Number: 5079019.9

October 17, 2017

## The EDR Aerial Photo Decade Package



6 Armstrong Road, 4th floor  
Shelton, CT 06484  
Toll Free: 800.352.0050  
[www.edrnet.com](http://www.edrnet.com)

**Site Name:**

Fuller Middle School  
 31 Flagg Drive  
 Framingham, MA 01702  
 EDR Inquiry # 5079019.9

**Client Name:**

McPhail Associates  
 2269 Massachusetts Ave  
 Cambridge, MA 02140  
 Contact: Brian Fong-Murdock



Environmental Data Resources, Inc. (EDR) Aerial Photo Decade Package is a screening tool designed to assist environmental professionals in evaluating potential liability on a target property resulting from past activities. EDR's professional researchers provide digitally reproduced historical aerial photographs, and when available, provide one photo per decade.

**Search Results:**

<u>Year</u>	<u>Scale</u>	<u>Details</u>	<u>Source</u>
2012	1"=500'	Flight Year: 2012	USDA/NAIP
2010	1"=500'	Flight Year: 2010	USDA/NAIP
2008	1"=500'	Flight Year: 2008	USDA/NAIP
2006	1"=500'	Flight Year: 2006	USDA/NAIP
1995	1"=500'	Acquisition Date: March 29, 1995	USGS/DOQQ
1985	1"=500'	Flight Date: March 16, 1985	USGS
1980	1"=500'	Flight Date: September 11, 1980	USDA
1978	1"=500'	Flight Date: May 12, 1978	USGS
1969	1"=500'	Flight Date: April 13, 1969	USGS
1963	1"=500'	Flight Date: April 29, 1963	USGS
1957	1"=500'	Flight Date: April 22, 1957	USGS
1952	1"=500'	Flight Date: July 07, 1952	USDA

**When delivered electronically by EDR, the aerial photo images included with this report are for ONE TIME USE ONLY. Further reproduction of these aerial photo images is prohibited without permission from EDR. For more information contact your EDR Account Executive.**

**Disclaimer - Copyright and Trademark Notice**

This Report contains certain information obtained from a variety of public and other sources reasonably available to Environmental Data Resources, Inc. It cannot be concluded from this Report that coverage information for the target and surrounding properties does not exist from other sources. NO WARRANTY EXPRESSED OR IMPLIED, IS MADE WHATSOEVER IN CONNECTION WITH THIS REPORT. ENVIRONMENTAL DATA RESOURCES, INC. SPECIFICALLY DISCLAIMS THE MAKING OF ANY SUCH WARRANTIES, INCLUDING WITHOUT LIMITATION, MERCHANTABILITY OR FITNESS FOR A PARTICULAR USE OR PURPOSE. ALL RISK IS ASSUMED BY THE USER. IN NO EVENT SHALL ENVIRONMENTAL DATA RESOURCES, INC. BE LIABLE TO ANYONE, WHETHER ARISING OUT OF ERRORS OR OMISSIONS, NEGLIGENCE, ACCIDENT OR ANY OTHER CAUSE, FOR ANY LOSS OF DAMAGE, INCLUDING, WITHOUT LIMITATION, SPECIAL, INCIDENTAL, CONSEQUENTIAL, OR EXEMPLARY DAMAGES. ANY LIABILITY ON THE PART OF ENVIRONMENTAL DATA RESOURCES, INC. IS STRICTLY LIMITED TO A REFUND OF THE AMOUNT PAID FOR THIS REPORT. Purchaser accepts this Report "AS IS". Any analyses, estimates, ratings, environmental risk levels or risk codes provided in this Report are provided for illustrative purposes only, and are not intended to provide, nor should they be interpreted as providing any facts regarding, or prediction or forecast of, any environmental risk for any property. Only a Phase I Environmental Site Assessment performed by an environmental professional can provide information regarding the environmental risk for any property. Additionally, the information provided in this Report is not to be construed as legal advice.

Copyright 2017 by Environmental Data Resources, Inc. All rights reserved. Reproduction in any media or format, in whole or in part, of any report or map of Environmental Data Resources, Inc., or its affiliates, is prohibited without prior written permission.

EDR and its logos (including Sanborn and Sanborn Map) are trademarks of Environmental Data Resources, Inc. or its affiliates. All other trademarks used herein are the property of their respective owners.



INQUIRY # 5079019.9

YEAR: 2012

— = 500'





INQUIRY #: 5079019.9

YEAR: 2010

— = 500'





INQUIRY #: 5079019.9

YEAR: 2008

— = 500'





INQUIRY #: 5079019.9

YEAR: 2006

— = 500'





INQUIRY # 5079019.9

YEAR: 1995

— = 500'







INQUIRY #: 5079019.9

YEAR: 1985

— = 500'





INQUIRY #: 5079019.9

YEAR: 1980

— = 500'





INQUIRY #: 5079019.9

YEAR: 1978

 = 500'





INQUIRY # 5079019.9

YEAR: 1969

— = 500'





INQUIRY # 5079019.9

YEAR: 1963

— = 500'





INQUIRY # 5079019.9

YEAR: 1957

 = 500'






INQUIRY #: 5079019.9

YEAR: 1952

— = 500'





Fuller Middle School  
31 Flagg Drive  
Framingham, MA 01702

Inquiry Number: 5079019.4

October 17, 2017

# EDR Historical Topo Map Report

with QuadMatch™



6 Armstrong Road, 4th floor  
Shelton, CT 06484  
Toll Free: 800.352.0050  
[www.edrnet.com](http://www.edrnet.com)



# EDR Historical Topo Map Report

10/17/17

**Site Name:**

Fuller Middle School  
31 Flagg Drive  
Framingham, MA 01702  
EDR Inquiry # 5079019.4

**Client Name:**

McPhail Associates  
2269 Massachusetts Ave  
Cambridge, MA 02140  
Contact: Brian Fong-Murdock



EDR Topographic Map Library has been searched by EDR and maps covering the target property location as provided by McPhail Associates were identified for the years listed below. EDR's Historical Topo Map Report is designed to assist professionals in evaluating potential liability on a target property resulting from past activities. EDR's Historical Topo Map Report includes a search of a collection of public and private color historical topographic maps, dating back to the late 1800s.

**Search Results:****Coordinates:**

<b>P.O.#</b>	6473	<b>Latitude:</b>	42.294293 42° 17' 39" North
<b>Project:</b>	Fuller Middle School	<b>Longitude:</b>	-71.416665 -71° 25' 0" West
		<b>UTM Zone:</b>	Zone 19 North
		<b>UTM X Meters:</b>	300776.72
		<b>UTM Y Meters:</b>	4685280.31
		<b>Elevation:</b>	168.45' above sea level

**Maps Provided:**

2012	1894
1987	
1979	
1965	
1950	
1943	
1918	
1915	

**Disclaimer - Copyright and Trademark Notice**

This Report contains certain information obtained from a variety of public and other sources reasonably available to Environmental Data Resources, Inc. It cannot be concluded from this Report that coverage information for the target and surrounding properties does not exist from other sources. NO WARRANTY EXPRESSED OR IMPLIED, IS MADE WHATSOEVER IN CONNECTION WITH THIS REPORT. ENVIRONMENTAL DATA RESOURCES, INC. SPECIFICALLY DISCLAIMS THE MAKING OF ANY SUCH WARRANTIES, INCLUDING WITHOUT LIMITATION, MERCHANTABILITY OR FITNESS FOR A PARTICULAR USE OR PURPOSE. ALL RISK IS ASSUMED BY THE USER. IN NO EVENT SHALL ENVIRONMENTAL DATA RESOURCES, INC. BE LIABLE TO ANYONE, WHETHER ARISING OUT OF ERRORS OR OMISSIONS, NEGLIGENCE, ACCIDENT OR ANY OTHER CAUSE, FOR ANY LOSS OF DAMAGE, INCLUDING, WITHOUT LIMITATION, SPECIAL, INCIDENTAL, CONSEQUENTIAL, OR EXEMPLARY DAMAGES. ANY LIABILITY ON THE PART OF ENVIRONMENTAL DATA RESOURCES, INC. IS STRICTLY LIMITED TO A REFUND OF THE AMOUNT PAID FOR THIS REPORT. Purchaser accepts this Report "AS IS". Any analyses, estimates, ratings, environmental risk levels or risk codes provided in this Report are provided for illustrative purposes only, and are not intended to provide, nor should they be interpreted as providing any facts regarding, or prediction or forecast of, any environmental risk for any property. Only a Phase I Environmental Site Assessment performed by an environmental professional can provide information regarding the environmental risk for any property. Additionally, the information provided in this Report is not to be construed as legal advice.

Copyright 2017 by Environmental Data Resources, Inc. All rights reserved. Reproduction in any media or format, in whole or in part, of any report or map of Environmental Data Resources, Inc., or its affiliates, is prohibited without prior written permission.

EDR and its logos (including Sanborn and Sanborn Map) are trademarks of Environmental Data Resources, Inc. or its affiliates. All other trademarks used herein are the property of their respective owners.

## **Topo Sheet Key**

This EDR Topo Map Report is based upon the following USGS topographic map sheets.

### **2012 Source Sheets**



Framingham  
2012  
7.5-minute, 24000

### **1987 Source Sheets**



Framingham  
1987  
7.5-minute, 25000  
Aerial Photo Revised 1981

### **1979 Source Sheets**



Framingham  
1979  
7.5-minute, 25000  
Aerial Photo Revised 1977

### **1965 Source Sheets**



Framingham  
1965  
7.5-minute, 24000  
Aerial Photo Revised 1939

## **Topo Sheet Key**

This EDR Topo Map Report is based upon the following USGS topographic map sheets.

### **1950 Source Sheets**



Framingham  
1950  
7.5-minute, 24000  
Aerial Photo Revised 1938

### **1943 Source Sheets**



Framingham  
1943  
7.5-minute, 31680

### **1918 Source Sheets**



Framingham  
1918  
15-minute, 62500

### **1915 Source Sheets**




FRAMINGHAM  
1915  
15-minute, 62500

## ***Topo Sheet Key***

This EDR Topo Map Report is based upon the following USGS topographic map sheets.

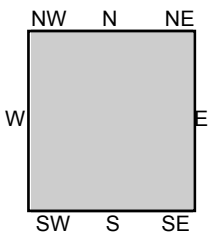
### **1894 Source Sheets**



Framingham  
1894  
15-minute, 62500



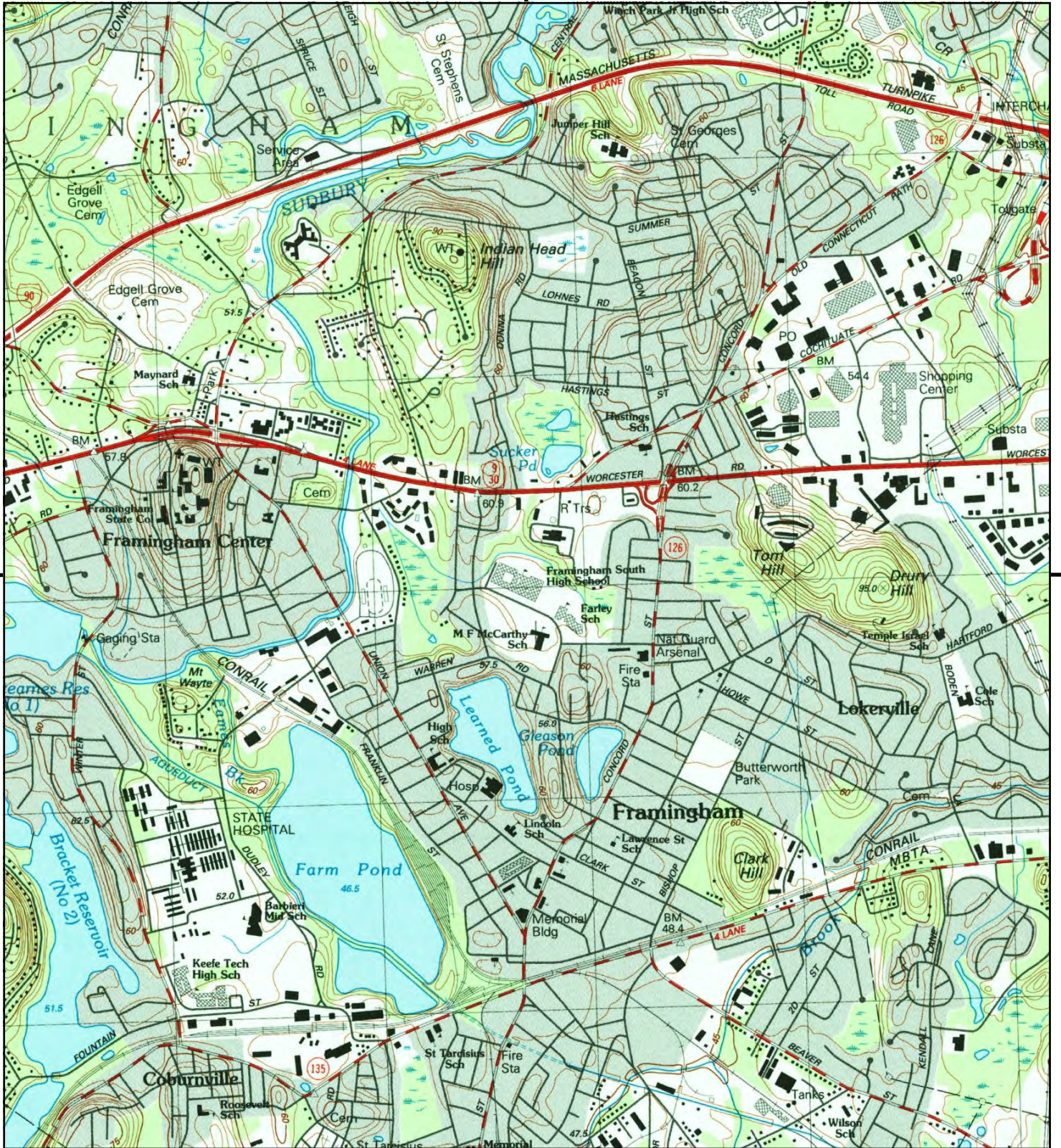
This report includes information from the following map sheet(s).



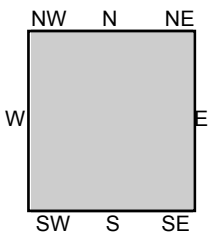
TP, Framingham, 2012, 7.5-minute

**SITE NAME:** Fuller Middle School  
**ADDRESS:** 31 Flagg Drive  
 Framingham, MA 01702  
**CLIENT:** McPhail Associates





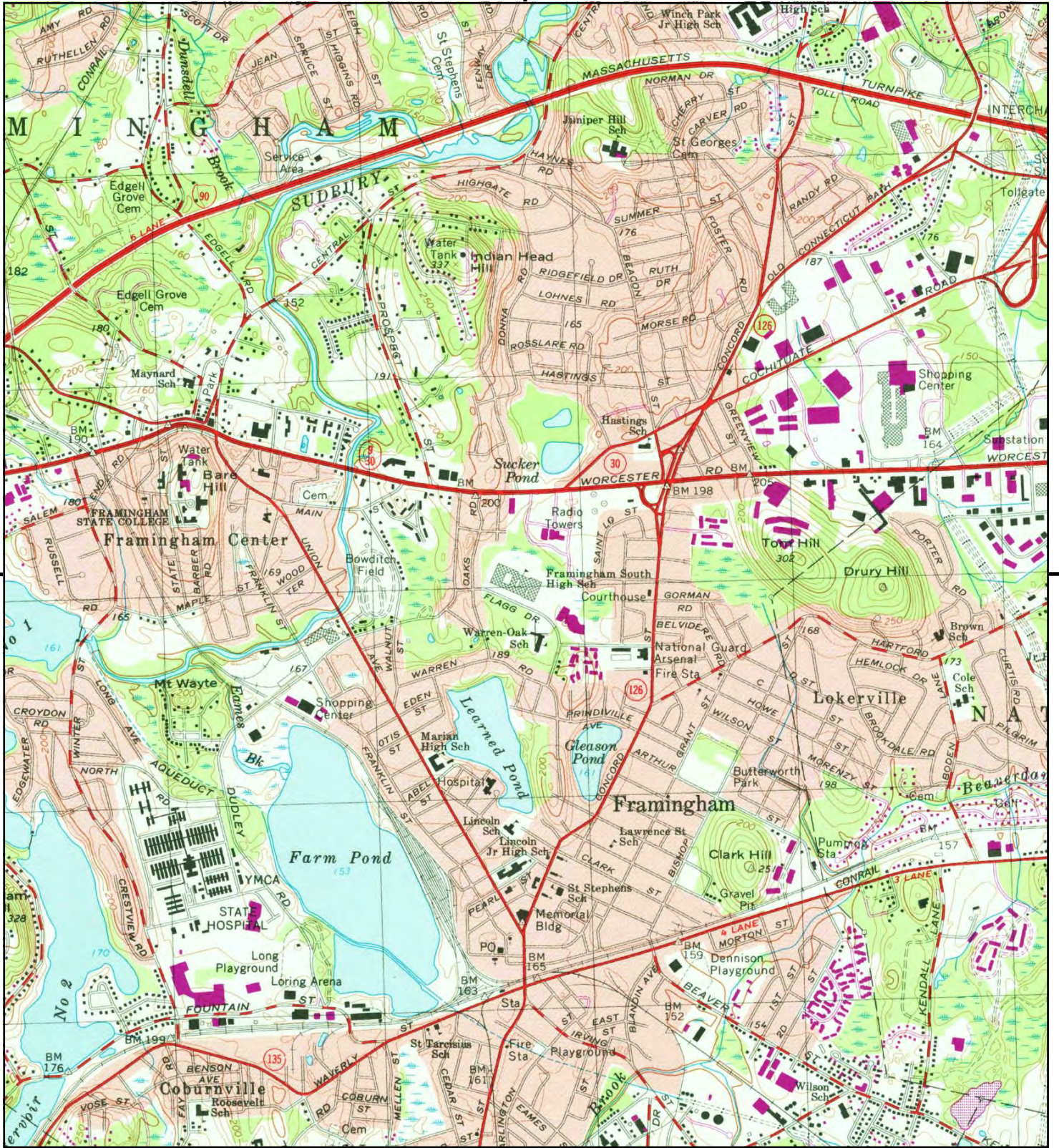
This report includes information from the following map sheet(s).



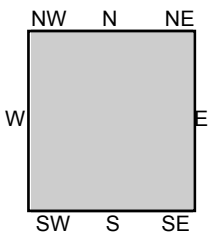
TP, Framingham, 1987, 7.5-minute

SITE NAME: Fuller Middle School  
 ADDRESS: 31 Flagg Drive  
 Framingham, MA 01702  
 CLIENT: McPhail Associates





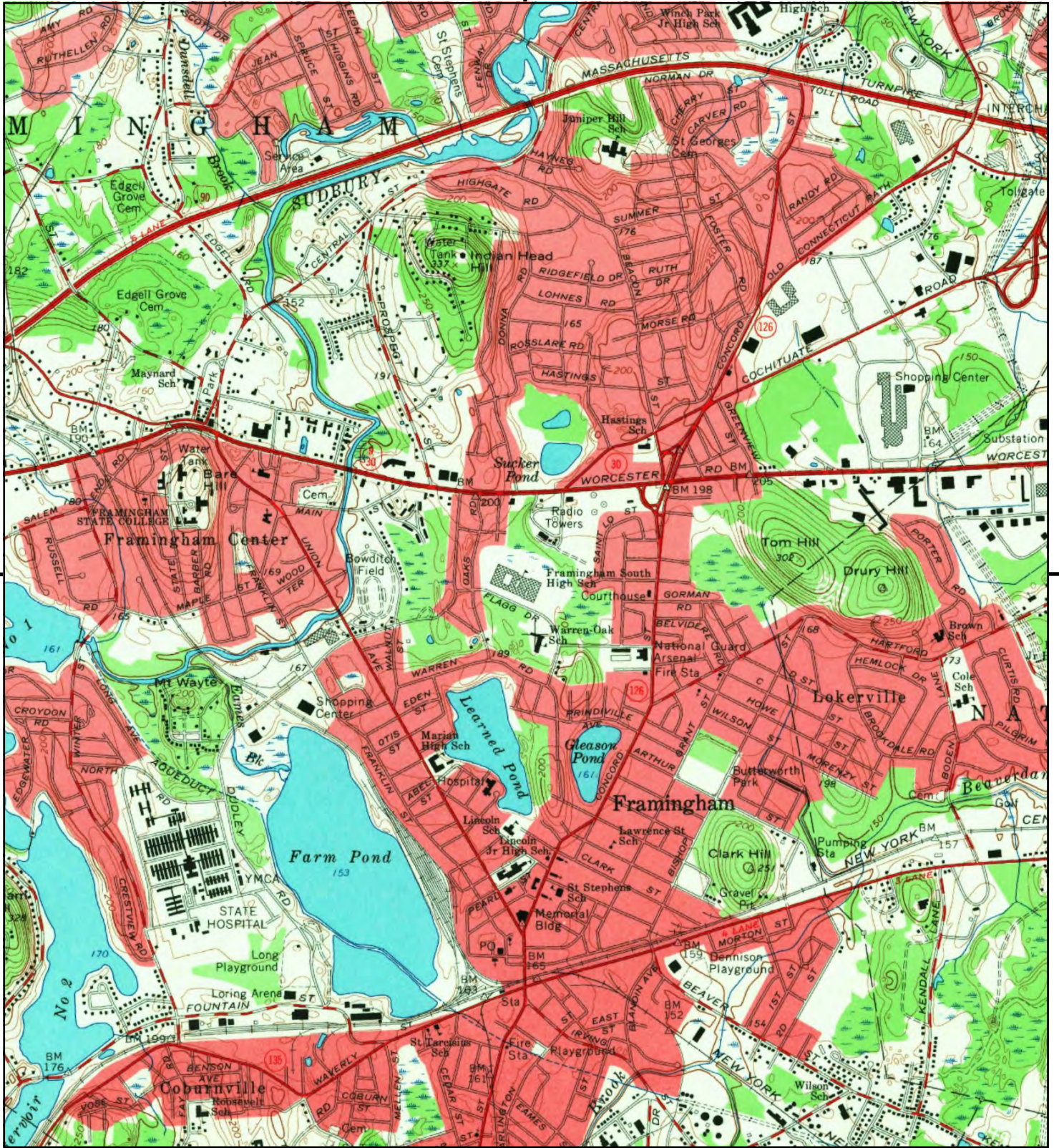
This report includes information from the following map sheet(s).



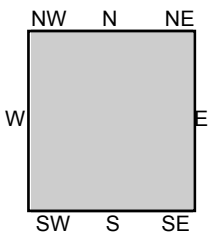
TP, Framingham, 1979, 7.5-minute

SITE NAME: Fuller Middle School  
 ADDRESS: 31 Flagg Drive  
 Framingham, MA 01702  
 CLIENT: McPhail Associates





This report includes information from the following map sheet(s).

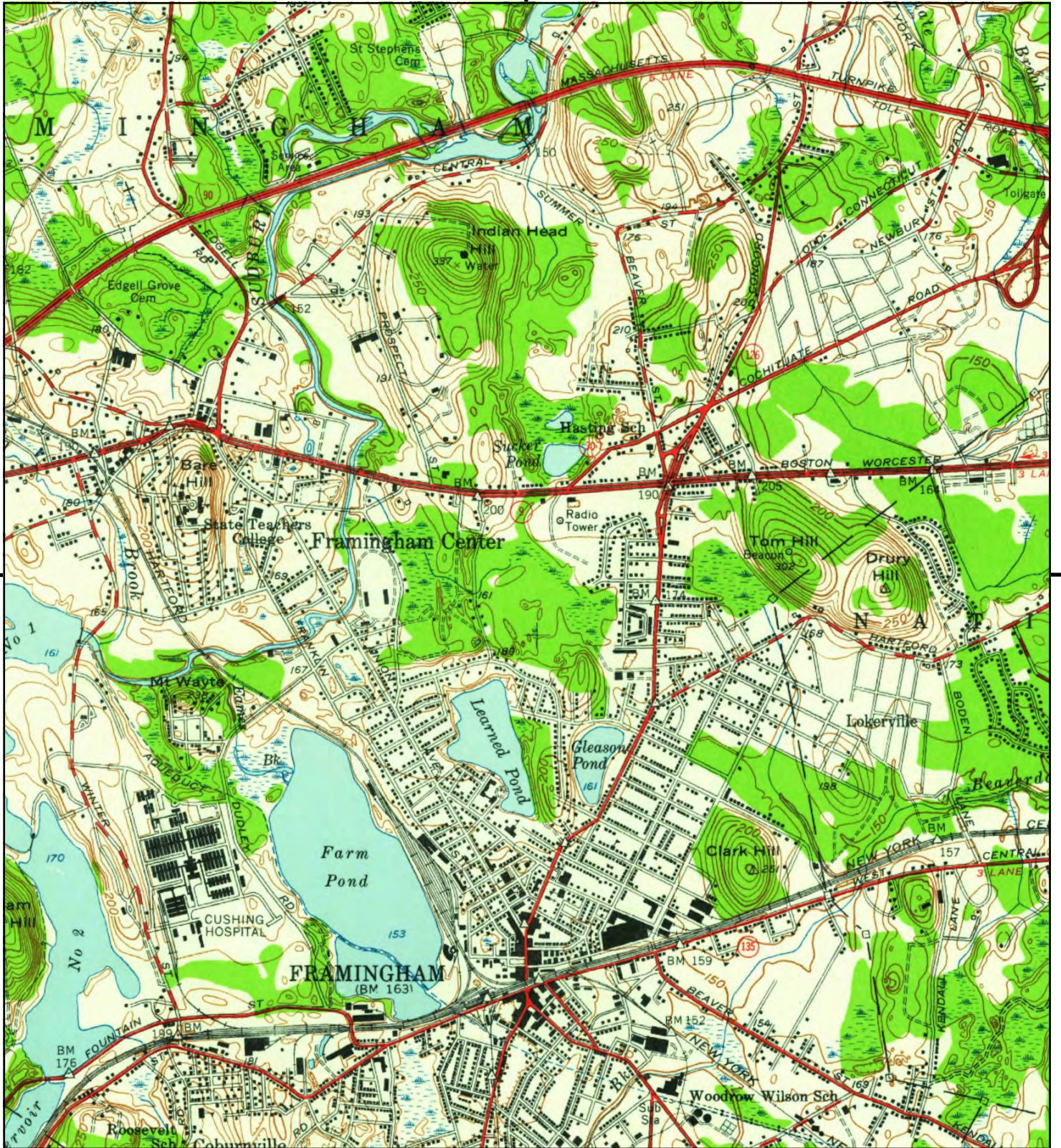


TP, Framingham, 1965, 7.5-minute

SITE NAME: Fuller Middle School  
 ADDRESS: 31 Flagg Drive  
 Framingham, MA 01702  
 CLIENT: McPhail Associates







This report includes information from the following map sheet(s).



TP, Framingham, 1950, 7.5-minute

SITE NAME: Fuller Middle School  
 ADDRESS: 31 Flagg Drive  
 Framingham, MA 01702  
 CLIENT: McPhail Associates





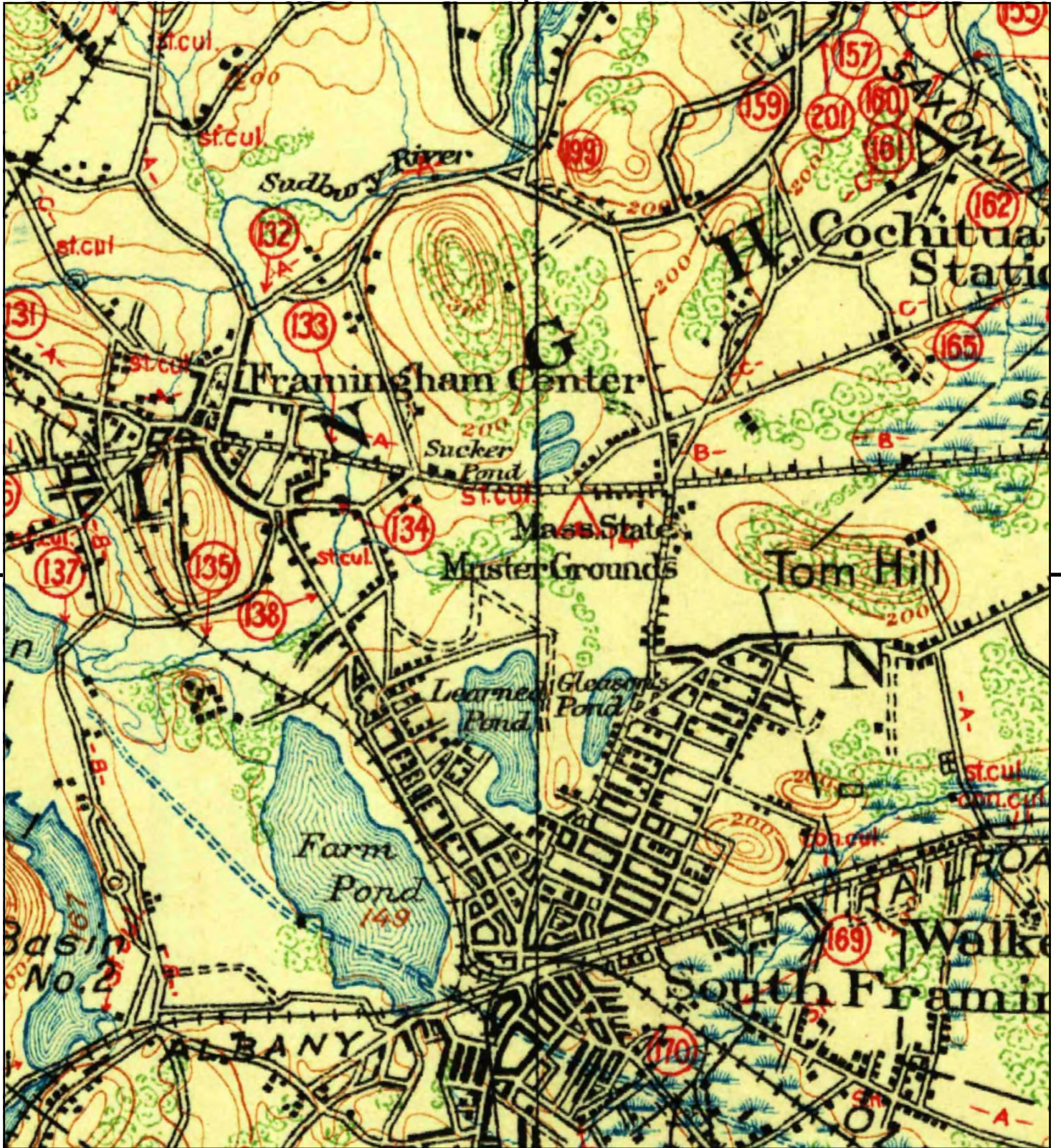
This report includes information from the following map sheet(s).



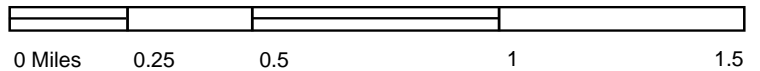
TP, Framingham, 1943, 7.5-minute

SITE NAME: Fuller Middle School  
 ADDRESS: 31 Flagg Drive  
 Framingham, MA 01702  
 CLIENT: McPhail Associates





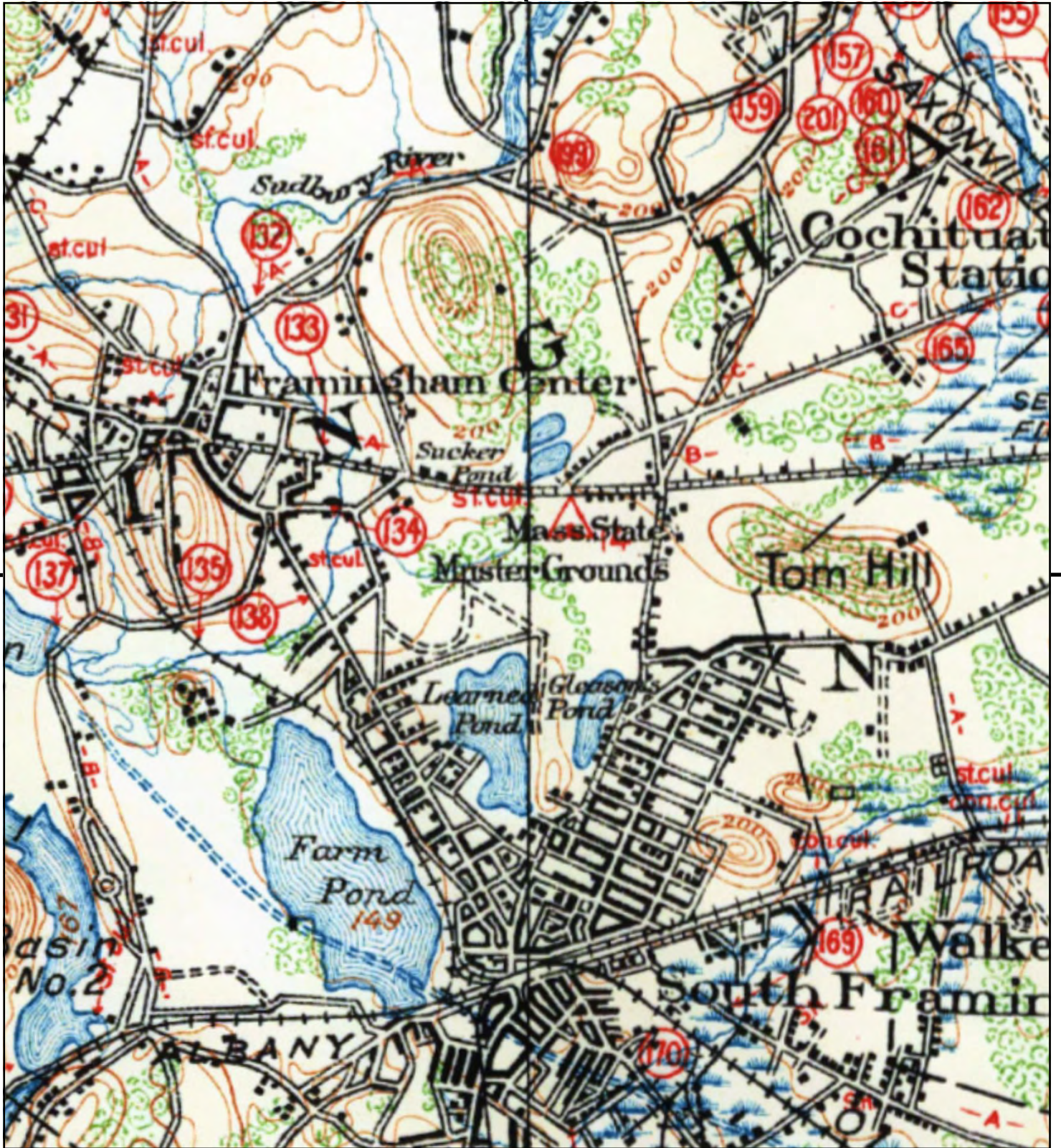
This report includes information from the following map sheet(s).



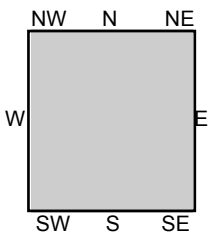
TP, Framingham, 1918, 15-minute

SITE NAME: Fuller Middle School  
 ADDRESS: 31 Flagg Drive  
 Framingham, MA 01702  
 CLIENT: McPhail Associates





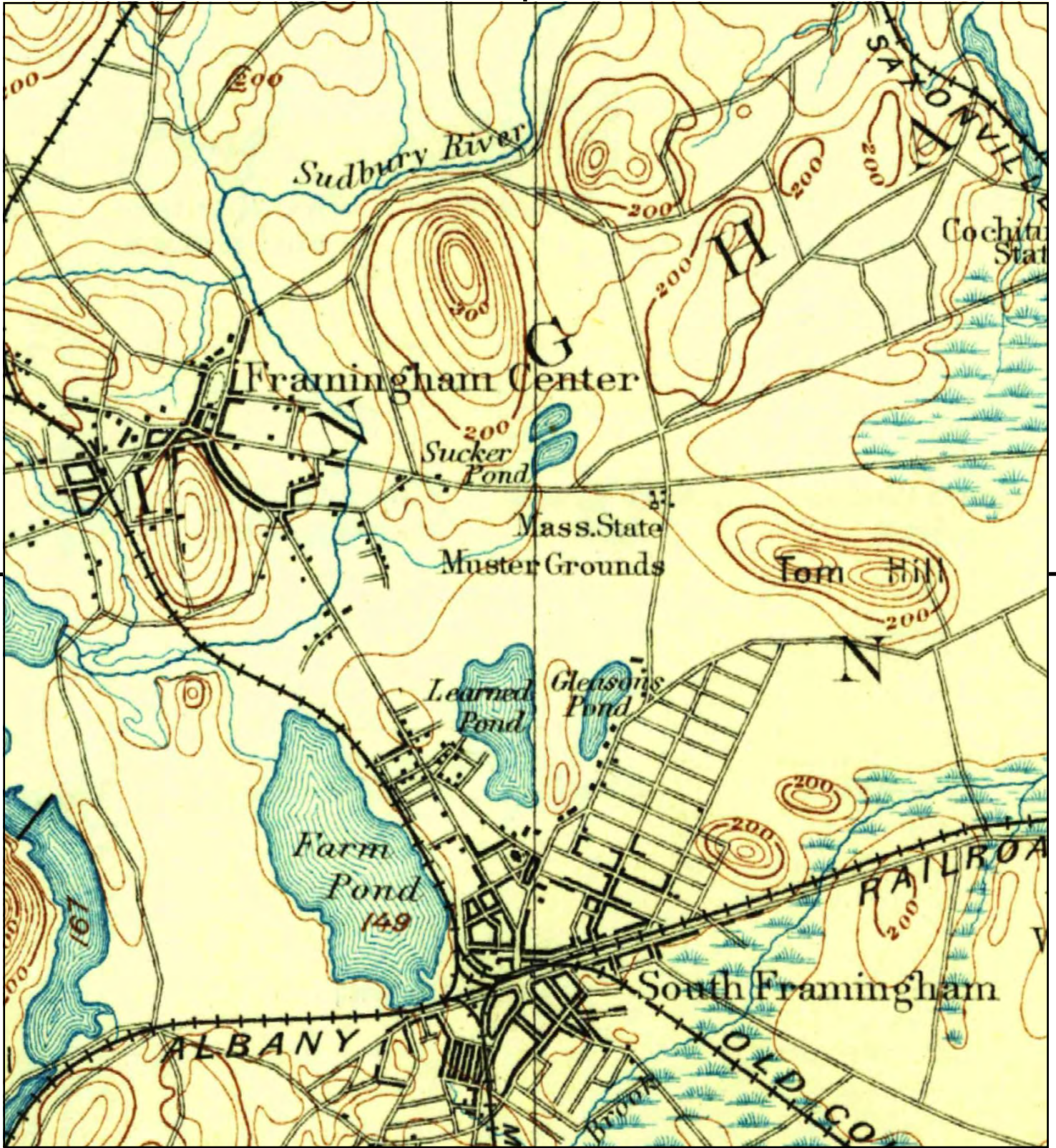
This report includes information from the following map sheet(s).



TP, FRAMINGHAM, 1915, 15-minute

SITE NAME: Fuller Middle School  
 ADDRESS: 31 Flagg Drive  
 Framingham, MA 01702  
 CLIENT: McPhail Associates





This report includes information from the following map sheet(s).



TP, Framingham, 1894, 15-minute

SITE NAME: Fuller Middle School  
 ADDRESS: 31 Flagg Drive  
 Framingham, MA 01702  
 CLIENT: McPhail Associates



**Fuller Middle School**

31 Flagg Drive  
Framingham, MA 01702

Inquiry Number: 5079019.5  
October 18, 2017

# The EDR-City Directory Image Report

## TABLE OF CONTENTS

### **SECTION**

**Executive Summary**

**Findings**

**City Directory Images**

***Thank you for your business.***

Please contact EDR at 1-800-352-0050  
with any questions or comments.

### **Disclaimer - Copyright and Trademark Notice**

This Report contains certain information obtained from a variety of public and other sources reasonably available to Environmental Data Resources, Inc. It cannot be concluded from this Report that coverage information for the target and surrounding properties does not exist from other sources. **NO WARRANTY EXPRESSED OR IMPLIED, IS MADE WHATSOEVER IN CONNECTION WITH THIS REPORT. ENVIRONMENTAL DATA RESOURCES, INC. SPECIFICALLY DISCLAIMS THE MAKING OF ANY SUCH WARRANTIES, INCLUDING WITHOUT LIMITATION, MERCHANTABILITY OR FITNESS FOR A PARTICULAR USE OR PURPOSE. ALL RISK IS ASSUMED BY THE USER. IN NO EVENT SHALL ENVIRONMENTAL DATA RESOURCES, INC. BE LIABLE TO ANYONE, WHETHER ARISING OUT OF ERRORS OR OMISSIONS, NEGLIGENCE, ACCIDENT OR ANY OTHER CAUSE, FOR ANY LOSS OR DAMAGE, INCLUDING, WITHOUT LIMITATION, SPECIAL, INCIDENTAL, CONSEQUENTIAL, OR EXEMPLARY DAMAGES. ANY LIABILITY ON THE PART OF ENVIRONMENTAL DATA RESOURCES, INC. IS STRICTLY LIMITED TO A REFUND OF THE AMOUNT PAID FOR THIS REPORT.** Purchaser accepts this Report "AS IS". Any analyses, estimates, ratings, environmental risk levels or risk codes provided in this Report are provided for illustrative purposes only, and are not intended to provide, nor should they be interpreted as providing any facts regarding, or prediction or forecast of, any environmental risk for any property. Only a Phase I Environmental Site Assessment performed by an environmental professional can provide information regarding the environmental risk for any property. Additionally, the information provided in this Report is not to be construed as legal advice.

Copyright 2017 by Environmental Data Resources, Inc. All rights reserved. Reproduction in any media or format, in whole or in part, of any report or map of Environmental Data Resources, Inc. or its affiliates is prohibited without prior written permission.

EDR and its logos (including Sanborn and Sanborn Map) are trademarks of Environmental Data Resources, Inc. or its affiliates. All other trademarks used herein are the property of their respective owners.

## EXECUTIVE SUMMARY

### DESCRIPTION

Environmental Data Resources, Inc.'s (EDR) City Directory Report is a screening tool designed to assist environmental professionals in evaluating potential liability on a target property resulting from past activities. EDR's City Directory Report includes a search of available city directory data at 5 year intervals.

### RECORD SOURCES

EDR's Digital Archive combines historical directory listings from sources such as Cole Information and Dun & Bradstreet. These standard sources of property information complement and enhance each other to provide a more comprehensive report.

EDR is licensed to reproduce certain City Directory works by the copyright holders of those works. The purchaser of this EDR City Directory Report may include it in report(s) delivered to a customer. Reproduction of City Directories without permission of the publisher or licensed vendor may be a violation of copyright.

Data by

*infoUSA*<sup>®</sup>

Copyright©2008  
All Rights Reserved

### RESEARCH SUMMARY

The following research sources were consulted in the preparation of this report. A check mark indicates where information was identified in the source and provided in this report.

<u>Year</u>	<u>Target Street</u>	<u>Cross Street</u>	<u>Source</u>
2014	<input checked="" type="checkbox"/>	<input type="checkbox"/>	EDR Digital Archive
2010	<input checked="" type="checkbox"/>	<input type="checkbox"/>	EDR Digital Archive
2005	<input checked="" type="checkbox"/>	<input type="checkbox"/>	EDR Digital Archive
2000	<input checked="" type="checkbox"/>	<input type="checkbox"/>	EDR Digital Archive
1995	<input checked="" type="checkbox"/>	<input type="checkbox"/>	EDR Digital Archive
1992	<input checked="" type="checkbox"/>	<input type="checkbox"/>	EDR Digital Archive
1988	<input checked="" type="checkbox"/>	<input type="checkbox"/>	Cole Criss-Cross Directory
1984	<input checked="" type="checkbox"/>	<input type="checkbox"/>	Cole Criss-Cross Directory



## FINDINGS

### TARGET PROPERTY STREET

31 Flagg Drive  
Framingham, MA 01702

<u>Year</u>	<u>CD Image</u>	<u>Source</u>
<b><u>FLAGG DR</u></b>		
2014	pg A1	EDR Digital Archive
2010	pg A2	EDR Digital Archive
2005	pg A3	EDR Digital Archive
2000	pg A4	EDR Digital Archive
1995	pg A5	EDR Digital Archive
1992	pg A6	EDR Digital Archive
1988	pg A7	Cole Criss-Cross Directory
1984	pg A8	Cole Criss-Cross Directory

## FINDINGS

### CROSS STREETS

No Cross Streets Identified

## **City Directory Images**

**FLAGG DR 2014**

- 8 FRAMINGHAM SCHOOL DISTRICT  
FRAMINGHAM TOWN OF
- 17 TUTTLE, JOSEPH R
- 19 MASSACHSETTS BAY CMNTY COLLEGE  
METROWEST YMCA
- 31 ACCEPT TRANSPORTATION  
FRAMINGHAM TOWN OF
- 122 OLIVA, EUGENE J
- 123 TIGHE, FOSS P
- 124 KEENE, JONATHAN K

**FLAGG DR 2010**

8	FRAMINGHAM TOWN OF MCCARTHY ELEMENTARY SCHOOL PTO
17	TUTTLE, JOSEPH R
19	FOLLETT MASSACHSETTS BAY CMNTY COLLEGE METROWEST YMCA
31	F PACK TV FRAMINGHAM TOWN OF
122	OLIVA, EUGENE J
123	OCCUPANT UNKNOWN,
124	KEENE, JONATHAN K

**FLAGG DR 2005**

8	FRAMINGHAM TOWN OF
17	TUTTLE, JOSEPH R
19	MASSACHSETTS BAY CMNTY COLLEGE
31	FRAMINGHAM TOWN OF
122	OLIVA, EUGENE J
123	PORTWAY, ROBERT G
124	SEYMOUR, PETER R

**FLAGG DR 2000**

8	FRAMINGHAM TOWN OF
17	TUTTLE, JOSEPH R
19	MASSACHSETTS BAY CMNTY COLLEGE
35	OCCUPANT UNKNOWN,
48	OCCUPANT UNKNOWN,
122	OLIVA, EUGENE J
123	PORTWAY, V
124	SEYMOUR, PETER

**FLAGG DR 1995**

8	FRAMINGHAM TOWN OF
19	MASSACHSETTS BAY CMNTY COLLEGE
31	BAY PATH SENIOR CITIZENS SVC
	FRAMINGHAM REGIONAL HEAD START
	FRAMINGHAM TEACHERS
	SMILE DAY CARE CENTER
122	OLIVA, EUGENE J
123	PORTWAY, V
124	SEYMOUR, PETER



**FLAGG DR 1992**

- 8 FRAMINGHAM TOWN OF
- 31 BAYPATH SENIOR CITIZENS SVCS  
FRAMINGHAM REGIONAL HEAD START
- 122 OLIVA, EUGENE J
- 123 PORTWAY, ROBT G A & VALERIE  
PORTWAY, V
- 124 SEYMOUR, PETER

FLAGG DR 1988

12 Michael Donnelly . . . . .67 875-5031  
10 RESIDENCE

● FLAGG DR 01701

Oaks Rd SE & E To  
Warren Road

1- 199 CT3835 \$C..C10

- 6 V S Shah . . . . . 84 879-0168
- 7 A J Gonsalves . . . . .84 872-3664
- 11 John Duby . . . . .83 879-2720
- ★ Dr John C Duby . . . . .85 875-6336
- 15 M J Bauman . . . . . 84 879-3009
- Alf J Letourneau . . . . . 84 620-0064
- 17 M Quinn . . . . . - 872-7972
- 122 Eugene J Oliva . . . . .61 872-1854
- 123 Robert G Portway . . . . .82 879-6428
- 124 Peter Seymour . . . . . 875-9527
- NO #★ Twn Bilingual Educ . . .86 626-9171
- NO #★ So Hi Schl Hlth Sv . . .86 620-9197
- NO #★ Louis Farley Ofc . . .86 626-9167
- NO #★ L Farley Cafeteria . . .86 626-9173
- NO #★ L Farley Teachers . . .86 875-9146
- NO #★ SHS Office . . . . . 626-9192
- NO #★ SHS Cafeteria . . . . . 626-9198
- NO #★ SHS Teachers . . . . .86 879-8905
- NO #★ Twn Schl Work Stud .86 626-9190
- NO #★ M McCarthy Sch Ofc . . . 626-9161
- NO #★ M McCarthy Tchrs . . . 879-2874
- NO #★ Newbury College . . . .86 879-4594

9 RESIDENCE 13 BUSINESS

● FLANAGAN DR 01701

1- 199 CT3839.02 \$B..B 9

- 3 M Barbara McMaster . . . . . NP 79 877-9464

**FLAGG DR 1984**

51 Willard F Watson . . . . .55 653-1207  
34 Residence . . . . .1 Business

**FLAGG DR 01701**

Oaks Rd SE & E To  
Warren Road

O 1- 199 TZ3835 SC..C 3  
008310

11 John Duby . . . . .n 879-2720  
15 Joseph P Lavin . . . . .77 879-0351  
17 Michael J Quinn . . . . .n 875-1513  
122 Eugene J Oliva . . . . .61 872-1854  
123 Robert G A Portway . . . .82 879-6428  
V Portway . . . . .n 875-5221  
124 Peter Seymour . . . . . 875-9527  
No #★School Billingl Ed . . . . . 879-6230  
No #★School Project Prd . . . .n 879-2616  
No #★School Health Serv . . . . 872-4501  
No #★Fram-Sch Wrk Study . . . . 875-6131  
No #★Fra-Sc McCrty Cust . . . . 872-7731  
No #★Fra-Sc McCrty Guid . . . . 872-7731  
No #★Fra-Sc McCrty Med . . . . 872-7731  
No #★M McCarthy Elem . . . . . 872-2017  
No #★Fra-Sc McCrty Tchr . . . . 879-2874  
No #★Fra-Sc Hs S Hi Ofc . . . . 875-6131  
No #★Fra-Sc Hs S Hi Cft . . . . 875-8620  
No #★Fra-Sc Hs S Hi Cst . . . . 875-6131  
No #★Fra-Sc Hs S Hi Gui . . . . 875-6133  
No #★Fra-Sc Hs S Hi Tch . . . . 879-8905  
No #★Fra-Sch Farly Ofc . . . . . 872-1221  
No #★Fra-Sc Farly Cafet . . . . . 872-2003  
No #★L Farley Mdl Scl . . . . . 872-1221  
No #★Fra-Sc Frlly Pl Ofc . . . . 872-1514  
No #★Fra-Sch Farly Tchr . . . . . 873-9146  
7 Residence . . . . .19 Business

**FLANAGAN DR 01701**

008320  
W M Robertson . . . . .80 877-9507  
M Barbara McMaster . . . . .79 877-9484



**APPENDIX D:**

**TOWN OF FRAMINGHAM FILES AND RECORDS**



The Commonwealth of Massachusetts  
**Town of Framingham**



FP-006

**Application for Standard Permit Tank Transport**

Permit Number: FIR091835

City or Town: Framingham

Date: \_\_\_\_\_

DIG SAFE NUMBER  
 \_\_\_\_\_  
 Start Date: \_\_\_\_\_

In accordance with the provisions of M.G.L. Chapter 148, 527 CMR 8 application is hereby made

by **CORPORATE ENVIRONMENTAL ADVISORS**

of \_\_\_\_\_

for permission to (state clearly purpose for which permit is requested) \_\_\_\_\_

Name of Competent Operator (if applicable) \_\_\_\_\_ Cert. No. \_\_\_\_\_

Date Issued-rejected \_\_\_\_\_ by \_\_\_\_\_

Date of expiration \_\_\_\_\_ Fee \_\_\_\_\_ Amount Paid \$ \_\_\_\_\_



The Commonwealth of Massachusetts  
**Town of Framingham**



FP-006

**PERMIT FOR TANK TRANSPORT**

City or Town: Framingham

Date: \_\_\_\_\_

Permit Number (if applicable): FIR091835

DIG SAFE NUMBER  
 \_\_\_\_\_  
 Start Date: \_\_\_\_\_

In accordance with the provisions of M.G.L. Chapter 148, 527 CMR 8 this permit is granted

to: **CORPORATE ENVIRONMENTAL ADVISORS**

for: \_\_\_\_\_

at: **31 FLAGG DR**

Fee Paid \$ \_\_\_\_\_ This permit will expire on \_\_\_\_\_

Signature of Official Granting Permit: Joseph C. Dicks Title: Chief

➡ **This permit must be conspicuously posted upon the premises** ⬅

Occupancy Name: FULLER MIDDLE SCHOOL  
 Occupancy ID: BUS845  
 Station: 5  
 Property ID: BOX642-1

- Address
- Building
- Owners & Contacts
- Inspections & Activities
- Additional Records
- Notes
- FH Sketch
- Other...

**Completed Inspections**

Received	Scheduled	Completed	Type	Description	Start Time	End Time
	10/15/2009	10/15/2009	425	PUBLIC EDUCATION - Public Safety Talks	:	:
	08/12/2009	08/12/2009	213	INSPECTION - UST Tank Transport/Removal	11:22	11:34

**Inspection - FULLER MIDDLE SCHOOL**

Occupancy ID: BUS845  
 Occupancy Name: FULLER MIDDLE SCHOOL  
 Completed: 08/12/2009

Type: 213 INSPECTION - UST Tank Transport/Removal  
 Reinspection  
 Number: [ ]

- Basic
- Violations
- Responsible Party
- Linked Permits
- Notes
- Other...

Issued permit for removal 20,000 gallon tank  
 08/12/2009 12:35:38 Randy Smith

# PERMIT INFORMATION FOR 31 FLAGG DR

## BUILDING PERMIT INFORMATION

PERMIT NUMBER	BLD0701655
APPLIED	NOVEMBER 05, 2007
NAME	NEWELL, MICHAEL
NAME	TOWN OF FRAMINGHAM
TOTAL COST	\$5,000.00
PERMIT FEE	
DESCRIPTION	HANDICAP RAMP

Permit information is maintained by the issuing department.  
Please contact the Building and Wire Department with any questions.

# PERMIT INFORMATION FOR 31 FLAGG DR

## BUILDING PERMIT INFORMATION

PERMIT NUMBER	BLD0800120
APPLIED	FEBRUARY 12, 2008
NAME	MCMANUS, WILLIAM
NAME	TOWN OF FRAMINGHAM
TOTAL COST	\$8,000.00
PERMIT FEE	
DESCRIPTION	INSTALL 2 FIRE DOORS; INSTALL DOOR TO TV STUDIO

Permit information is maintained by the issuing department.  
Please contact the Building and Wire Department with any questions.



# PERMIT INFORMATION FOR 31 FLAGG DR

## BUILDING PERMIT INFORMATION

PERMIT NUMBER	BLD0900646
APPLIED	JULY 01, 2009
NAME	ROBERT FRANCHI
NAME	TOWN OF FRAMINGHAM
TOTAL COST	\$16,000.00
PERMIT FEE	
DESCRIPTION	HANDICAP RAMP - FULLER MIDDLE SCHOOL

Permit information is maintained by the issuing department.  
Please contact the Building and Wire Department with any questions.

## PERMIT INFORMATION FOR 31 FLAGG DR

### BUILDING PERMIT INFORMATION

PERMIT NUMBER	BLD142085
APPLIED	OCTOBER 03, 2014
STATUS	ISSUED
NAME	MCMANUS & SONS
TOTAL COST	\$13,000.00
PERMIT FEE	\$0.00
DESCRIPTION	NEW RAMP - FULLER MIDDLE SCHOOL

Permit information is maintained by the issuing department.  
Please contact the Building and Wire Department with any questions.

## PERMIT INFORMATION FOR 31 FLAGG DR

### BUILDING PERMIT INFORMATION

PERMIT NUMBER	BLD150243
APPLIED	FEBRUARY 24, 2015
STATUS	CLOSED
NAME	ALL WEATHER HOME SERVICES INC
TOTAL COST	\$7,500.00
PERMIT FEE	\$113.00
DESCRIPTION	INSTALLATION ON ACCESS RAMP -ALUMINIUM RAMP SYSTEMS -INSTALL ONE STEEL DOOR

Permit information is maintained by the issuing department.  
Please contact the Building and Wire Department with any questions.

# PERMIT INFORMATION FOR 31 FLAGG DR

## BUILDING PERMIT INFORMATION

PERMIT NUMBER	BLD0701206
APPLIED	AUGUST 29, 2007
NAME	BARR, ANDREW, PE
NAME	TOWN OF FRAMINGHAM
TOTAL COST	\$293,000.00
PERMIT FEE	
DESCRIPTION	REPLACE AUDITORIUM CEILING

Permit information is maintained by the issuing department.  
Please contact the Building and Wire Department with any questions.

# Unofficial Property Record Card - Framingham, MA

## General Property Data

Parcel ID 102-82-8137-000  
Prior Parcel ID 100/236.0 --  
Property Owner TOWN OF FRAMINGHAM  
SCHOOL DEPARTMENT  
Mailing Address FULLER MIDDLE SCHOOL  
31 FLAGG DR  
City FRAMINGHAM  
Mailing State MA Zip 01702  
ParcelZoning R-1

Account Number 100/236.0-0086-0005.0  
Property Location 31 FLAGG DR  
Property Use GASB-IMP-EDU  
Most Recent Sale Date 10/20/1966  
Legal Reference 11236-397  
Grantor  
Sale Price 1  
Land Area 27.350 acres

## Current Property Assessment

Card 1 Value Building V alue 16,328,400 Xtra Features V alue 0 Land Value 4,765,500 Total Value 21,093,900

## Building Description

Building Style SCHOOL  
# of Living Units 0  
Year Built 1959  
Building Grade GOOD  
Building Condition Average  
Finished Area (SF) 212809  
Number Rooms 0  
# of 3/4 Baths 0

Foundation Type  
Frame Type  
Roof Structure  
Roof Cover TAR&GRAVEL  
Siding BRICK  
Interior Walls N/A  
# of Bedrooms 0  
# of 1/2 Baths 0

Flooring Type CARPET  
Basement Floor N/A  
Heating Type STEAM  
Heating Fuel N/A  
Air Conditioning 0%  
# of Bsmt Garages 0  
# of Full Baths 0  
# of Other Fixtures 0


## Legal Description

100/236.0-0086-0005.0

## Narrative Description of Property

This property contains 27.350 acres of land mainly classified as GASB-IMP-EDU with a(n) SCHOOL style building, built about 1959, having BRICK exterior and T AR&GRAVEL roof cover, with 0 unit(s), 0 room(s), 0 bedroom(s), 0 bath(s), 0 half bath(s).

## Property Images



Disclaimer: This information is believed to be correct but is subject to change and is not warranted.



**APPENDIX E:**  
**EDR DATABASE REPORT**

**Fuller Middle School**

31 Flagg Drive  
Framingham, MA 01702

Inquiry Number: 5079019.2s  
October 17, 2017

# The EDR Radius Map™ Report with GeoCheck®



6 Armstrong Road, 4th floor  
Shelton, CT 06484  
Toll Free: 800.352.0050  
[www.edrnet.com](http://www.edrnet.com)

# TABLE OF CONTENTS

<u>SECTION</u>	<u>PAGE</u>
Executive Summary .....	ES1
Overview Map .....	2
Detail Map .....	3
Map Findings Summary .....	4
Map Findings .....	8
Orphan Summary .....	488
Government Records Searched/Data Currency Tracking .....	GR-1
 <b><u>GEOCHECK ADDENDUM</u></b>	
Physical Setting Source Addendum .....	A-1
Physical Setting Source Summary .....	A-2
Physical Setting Source Map .....	A-7
Physical Setting Source Map Findings .....	A-8
Physical Setting Source Records Searched .....	PSGR-1

*Thank you for your business.*  
Please contact EDR at 1-800-352-0050  
with any questions or comments.

#### Disclaimer - Copyright and Trademark Notice

This Report contains certain information obtained from a variety of public and other sources reasonably available to Environmental Data Resources, Inc. It cannot be concluded from this Report that coverage information for the target and surrounding properties does not exist from other sources. **NO WARRANTY EXPRESSED OR IMPLIED, IS MADE WHATSOEVER IN CONNECTION WITH THIS REPORT. ENVIRONMENTAL DATA RESOURCES, INC. SPECIFICALLY DISCLAIMS THE MAKING OF ANY SUCH WARRANTIES, INCLUDING WITHOUT LIMITATION, MERCHANTABILITY OR FITNESS FOR A PARTICULAR USE OR PURPOSE. ALL RISK IS ASSUMED BY THE USER. IN NO EVENT SHALL ENVIRONMENTAL DATA RESOURCES, INC. BE LIABLE TO ANYONE, WHETHER ARISING OUT OF ERRORS OR OMISSIONS, NEGLIGENCE, ACCIDENT OR ANY OTHER CAUSE, FOR ANY LOSS OF DAMAGE, INCLUDING, WITHOUT LIMITATION, SPECIAL, INCIDENTAL, CONSEQUENTIAL, OR EXEMPLARY DAMAGES. ANY LIABILITY ON THE PART OF ENVIRONMENTAL DATA RESOURCES, INC. IS STRICTLY LIMITED TO A REFUND OF THE AMOUNT PAID FOR THIS REPORT.** Purchaser accepts this Report "AS IS". Any analyses, estimates, ratings, environmental risk levels or risk codes provided in this Report are provided for illustrative purposes only, and are not intended to provide, nor should they be interpreted as providing any facts regarding, or prediction or forecast of, any environmental risk for any property. Only a Phase I Environmental Site Assessment performed by an environmental professional can provide information regarding the environmental risk for any property. Additionally, the information provided in this Report is not to be construed as legal advice.

Copyright 2017 by Environmental Data Resources, Inc. All rights reserved. Reproduction in any media or format, in whole or in part, of any report or map of Environmental Data Resources, Inc., or its affiliates, is prohibited without prior written permission. EDR and its logos (including Sanborn and Sanborn Map) are trademarks of Environmental Data Resources, Inc. or its affiliates. All other trademarks used herein are the property of their respective owners.



## EXECUTIVE SUMMARY

A search of available environmental records was conducted by Environmental Data Resources, Inc (EDR). The report was designed to assist parties seeking to meet the search requirements of EPA's Standards and Practices for All Appropriate Inquiries (40 CFR Part 312), the ASTM Standard Practice for Environmental Site Assessments (E 1527-13) or custom requirements developed for the evaluation of environmental risk associated with a parcel of real estate.

### TARGET PROPERTY INFORMATION

#### ADDRESS

31 FLAGG DRIVE  
FRAMINGHAM, MA 01702

#### COORDINATES

Latitude (North): 42.2942930 - 42° 17' 39.45"  
Longitude (West): 71.4166650 - 71° 24' 59.99"  
Universal Transverse Mercator: Zone 19  
UTM X (Meters): 300771.2  
UTM Y (Meters): 4685066.5  
Elevation: 168 ft. above sea level

### USGS TOPOGRAPHIC MAP ASSOCIATED WITH TARGET PROPERTY

Target Property Map: 5644808 FRAMINGHAM, MA  
Version Date: 2012

### AERIAL PHOTOGRAPHY IN THIS REPORT

Portions of Photo from: 20140904, 20140712  
Source: USDA

MAPPED SITES SUMMARY

Target Property Address:  
31 FLAGG DRIVE  
FRAMINGHAM, MA 01702

Click on Map ID to see full detail.

MAP ID	SITE NAME	ADDRESS	DATABASE ACRONYMS	RELATIVE ELEVATION	DIST (ft. & mi.) DIRECTION
A1	FULLER SCHOOL	31 FLAGG DR	RGA LUST		TP
A2	FULLER MIDDLE SCHOOL	31 FLAGG DRIVE	LUST, RELEASE, ASBESTOS, LEAD		TP
A3	FULLER MIDDLE SCHOOL	31 FLAGG DRIVE	FINDS		TP
A4	THE FULLER MIDDLE SC	31 FLAGG ST	ASBESTOS		TP
B5	MASS BAY COMMUNITY C	19 FLAGG ST	HW GEN	Higher	856, 0.162, East
B6	MASS BAY COMMUNITY C	19 FLAGG ST	RCRA-SQG, FINDS, ECHO	Higher	856, 0.162, East
7	OAKS RD INTERSECTION	FLAG AND OAKS RD	SHWS, RELEASE	Lower	858, 0.162, WSW
8	MCCARTHY ELEMENTARY	8 FLAGG DR	SHWS, RELEASE, ASBESTOS	Higher	881, 0.167, SSE
9	RESIDENCE	60 STONEY BROOK ROAD	LUST, RELEASE	Higher	1163, 0.220, WNW
10	DARYL ROY DMD	550 WORCESTER RD	ASBESTOS, HW GEN	Higher	1185, 0.224, NNW
C11	HERB CONNOLLY ACURA	500 WORCESTER RD	RCRA-CESQG, FINDS, ECHO	Higher	1192, 0.226, North
C12	HERB BUICK CO	500 WORCESTER RD	SHWS, UST, RELEASE, Financial Assurance, HW GEN	Higher	1192, 0.226, North
D13	STATE POLICE ACADEMY	490 WORCESTER RD	LUST, LAST, RELEASE	Higher	1217, 0.230, North
D14	DEPARTMENT OF STATE	490 WORCESTER RD	UST, Financial Assurance, HW GEN	Higher	1217, 0.230, North
D15	MA STATE POLICE	490 WORCESTER RD	RCRA-CESQG, FINDS, ECHO	Higher	1217, 0.230, North
C16	HERB CONNOLLY CHEVRO	520 WORCESTER RD	RCRA-CESQG, FINDS, ECHO	Higher	1219, 0.231, North
C17	HERB CONNOLLY CHEVRO	520 WORCESTER RD	HW GEN	Higher	1219, 0.231, North
18	SUNOCO STATION	554 WORCESTER RD	SHWS, LUST, RELEASE	Higher	1330, 0.252, NNW
19	NO LOCATION AID	41 STONEYBROOK RD	LAST, RELEASE	Higher	1335, 0.253, WNW
20	SUNOCO	570 WORCESTER RD	SHWS, LUST, RELEASE	Higher	1496, 0.283, NW
21	4685545N, 300968EW	16-20 COCHITUATE RD	SHWS, RELEASE	Higher	1710, 0.324, NNE
22	PAD MOUNTED TRANSFOR	40 COCHITUATE RD	SHWS, RELEASE	Higher	1892, 0.358, NNE
23	FRAMINGHAM DISTRICT	600 CONCORD ST	LUST, RELEASE, ASBESTOS, ENF	Higher	1906, 0.361, East
E24	FARM STAND (RTE 9)	575 WORCESTER RD	SHWS, RELEASE, HW GEN	Higher	1918, 0.363, NW
E25	WHOLE FOODS MARKET	575 WORCESTER ROAD	MERCURY	Higher	1918, 0.363, NW
26	POLE 200/17	157 WALNUT ST	SHWS, RELEASE	Lower	1938, 0.367, West
27	PROPERTY	36 BERKSHIRE RD	LUST, RELEASE	Higher	2101, 0.398, SSE
28	NO LOCATION AID	700 CONCORD ST	SHWS, RELEASE	Higher	2129, 0.403, ENE
29	NO LOCATION AID	65 LOCKLAND AVE	SHWS, RELEASE	Higher	2152, 0.408, North
30	ASSESSORS MAP 240 BL	LOCKLAND AVE	SHWS, INST CONTROL, RELEASE, ENF	Higher	2199, 0.416, North
F31	ENGINE HOUSE 5	CONCORD ST	SHWS, RELEASE	Higher	2283, 0.432, SE
F32	MA ARMY NATIONAL GUA	522 CONCORD ST	SHWS, LAST, RELEASE, ASBESTOS, HW GEN	Higher	2310, 0.438, SE
G33	SUNOCO GASOLINE STAT	506 CONCORD ST	SHWS, LUST, RELEASE, HW GEN	Higher	2542, 0.481, SE
G34	FIVE SEPARATE ADRESS	500 - 700 CONCORD ST	SHWS, RELEASE, SPILLS	Higher	2554, 0.484, SE
35	RUSSO BROS INC	222 WALNUT ST	LUST, UST, RELEASE, Financial Assurance	Lower	2577, 0.488, WNW
36	NO LOCATION AID	RTE 9 AND CONCORD ST	SHWS, RELEASE	Higher	2675, 0.507, ENE
37	STA #31569	483 CONCORD ST	SHWS, RELEASE, HW GEN	Higher	2808, 0.532, SE
38	CORNER OF LINDBURGH	472 CONCORD ST	SHWS, LUST, RELEASE, ENF	Higher	2828, 0.536, SE
39	NO LOCATION AID	17-19 HARTFORD ST	SHWS, INST CONTROL, RELEASE, ENF	Higher	2961, 0.561, SE

MAPPED SITES SUMMARY

Target Property Address:  
 31 FLAGG DRIVE  
 FRAMINGHAM, MA 01702

Click on Map ID to see full detail.

MAP ID	SITE NAME	ADDRESS	DATABASE ACRONYMS	RELATIVE ELEVATION	DIST (ft. & mi.) DIRECTION
H40	FRAMINGHAM SENIOR CE	535 UNION AVENUE	SHWS, LUST, SPILLS, RELEASE, ENF	Lower	2992, 0.567, West
H41	MOBIL SERVICE STATIO	516 UNION AVE	SHWS, LUST, RELEASE	Lower	3039, 0.576, West
42	NO LOCATION AID	89 HASTINGS ST	SHWS, RELEASE	Higher	3072, 0.582, North
43	JT HAFHEY BUILDERS	543 UNION AVE	SHWS, INST CONTROL, RELEASE	Lower	3072, 0.582, West
44	NO LOCATION AID	816 CONCORD ST	SHWS, RELEASE	Higher	3159, 0.598, NE
45	PRESCOTT GARDEN APAR	27 PRESCOTT ST	SHWS, RELEASE	Lower	3159, 0.598, West
46	NSTAR UTILITY POLE #	UNION AVENUE AND RAY	SHWS, RELEASE	Higher	3217, 0.609, SSW
47	CROSS ST UNION AVE	73 MT WAYTE AVE	SHWS, INST CONTROL, RELEASE	Lower	3248, 0.615, WSW
I48	AAMCO TRANSMISSION	740 WORCESTER RD	SHWS, RELEASE, ASBESTOS, HW GEN	Lower	3266, 0.619, WNW
I49	WORCESTER ROAD PUMP	730 WORCESTER ROAD	SHWS, RELEASE	Lower	3271, 0.620, WNW
50	RESIDENCE	100 PROSPECT ST	SHWS, RELEASE	Higher	3286, 0.622, NW
51	CROWN CHEVROLET INC	550 UNION AVE	SHWS, UST, RELEASE, Financial Assurance	Lower	3294, 0.624, West
52	FRAMINGHAM COOPERATI	824-828 CONCORD ST	SHWS, RELEASE	Higher	3325, 0.630, NE
53	NO LOCATION AID	17 HOWE STREET	SHWS, LAST, RELEASE	Higher	3377, 0.640, ESE
54	BOSTON EDISON SERVIC	BLANDIN AVE	SHWS, RELEASE	Lower	3449, 0.653, WSW
55	UTILITY POLE #218/29	UNION AVENUE AND THU	SHWS, RELEASE	Higher	3499, 0.663, SSW
56	CORNER OF WORCESTER	749 WORCESTER RD	SHWS, LUST, AST, INST CONTROL, RELEASE, ASBESTOS,...	Lower	3530, 0.669, WNW
57	SHELL STATION	846 CONCORD STREET	SHWS, LUST, RELEASE, HW GEN	Higher	3579, 0.678, NE
58	MT WAYTE AVE	480 FRANKLIN ST	SHWS, LUST, RELEASE, SPILLS, ENF, HW GEN	Higher	3671, 0.695, WSW
59	BOILER/BASEMENT PIT	849 CONCORD ST	SHWS, RELEASE	Higher	3702, 0.701, NE
60	METROWEST MEDICAL CE	115 LINCOLN STREET	SHWS, RELEASE, ASBESTOS, HW GEN	Higher	3712, 0.703, SSW
61	U S PETROLEUM	206 UNION AVE	SHWS, UST, RELEASE, Financial Assurance	Higher	4044, 0.766, SSW
62	04218098N 07124323W	211 COCHITUATE RD	SHWS, RELEASE, SPILLS	Higher	4063, 0.770, NE
63	281 CONCORD STREET	281 CONCORD STREET	SHWS, INST CONTROL, RELEASE, HW GEN	Higher	4178, 0.791, South
64	METRO WEST PETROLEUM	174 UNION ST	SHWS, UST, RELEASE, ENF, Financial Assurance	Higher	4286, 0.812, SSW
65	TIRE PROS INC	157 UNION ST	SHWS, RELEASE, SPILLS	Higher	4451, 0.843, South
66	TOWN OF FRAMINGHAM L	49 LEXINGTON ST	SHWS, RELEASE, Financial Assurance	Higher	4474, 0.847, South
67	POLE # 134/1A	CONCORD AND LINCOLN	SHWS, RELEASE	Higher	4508, 0.854, South
68	TOMMYS TAXI INC	167 FRANKLIN ST	SHWS, UST, RELEASE, Financial Assurance, HW GEN	Higher	4535, 0.859, SSW
69	DANFORTH MUSEUM	PEARL ST	SHWS, RELEASE	Higher	4620, 0.875, South
70	STRIP MALL VERAS FOO	855 WORCESTER RD	SHWS, RELEASE, DRYCLEANERS	Higher	4723, 0.895, WNW
J71	BISHOP TERRACE CONDO	BISHOP DR	SHWS, RELEASE	Higher	4756, 0.901, SE
J72	MW-23 AREA	71 BISHOP DRIVE	SHWS, RELEASE	Higher	4788, 0.907, SE
73	NEAR 30 SANGER ST AN	SANGER STREET AT PEA	SHWS, RELEASE	Higher	4796, 0.908, South
74	RIVER EDGE GREENHOU	12 AUBURN STREET EXT	SHWS, RELEASE	Higher	4798, 0.909, NW
75	WEST OF 100 WORCESTE	WORCESTER RD	SHWS, RELEASE	Higher	4813, 0.912, ENE
76	POLE #45	214 CONCORD STREET	SHWS, RELEASE	Higher	4865, 0.921, South
77	TOWN RECYCLING CENTE	255 MOUNT WAYTE AVE	SHWS, LUST, RELEASE	Lower	4907, 0.929, WSW
78	NEW ENGLAND TELEPHON	959 CONCORD ST	SHWS, RELEASE	Higher	4951, 0.938, NE

MAPPED SITES SUMMARY

Target Property Address:  
 31 FLAGG DRIVE  
 FRAMINGHAM, MA 01702

Click on Map ID to see full detail.

MAP ID	SITE NAME	ADDRESS	DATABASE ACRONYMS	RELATIVE ELEVATION	DIST (ft. & mi.) DIRECTION
<a href="#">79</a>	MUNICIPAL PROPERTY	ARTHUR ST	SHWS, RELEASE	Higher	5032, 0.953, SE
<a href="#">80</a>	GHETTI CARBURATORS	91 GRANT ST	SHWS, RELEASE, SPILLS, HW GEN	Higher	5032, 0.953, SSE
<a href="#">81</a>	PELHAM APTS	70B TERALLI TER	SHWS, RELEASE	Higher	5033, 0.953, West
<a href="#">82</a>	BARRY ROSENBERG	19 RUTH DR	SHWS, RELEASE, SPILLS, LEAD	Higher	5042, 0.955, NNE
<a href="#">83</a>	WALMART 2902	121 WORCESTER RD	SHWS, RELEASE, HW GEN	Higher	5146, 0.975, ENE
<a href="#">84</a>	RAILYARD	62 PEARL STREET	SHWS, RELEASE	Higher	5249, 0.994, South

# EXECUTIVE SUMMARY

## **TARGET PROPERTY SEARCH RESULTS**

The target property was identified in the following records. For more information on this property see page 8 of the attached EDR Radius Map report:

Site	Database(s)	EPA ID
FULLER SCHOOL 31 FLAGG DR FRAMINGHAM, MA	RGA LUST Facility ID: 3-0021090	N/A
FULLER MIDDLE SCHOOL 31 FLAGG DRIVE FRAMINGHAM, MA 01702	LUST Release Tracking Number / Current Status: 3-0021090 / RAO  RELEASE Release Tracking Number / Current Status: 3-0021090 / RAO  ASBESTOS LEAD Inspector License Number: 1133	N/A
FULLER MIDDLE SCHOOL 31 FLAGG DRIVE FRAMINGHAM, MA 01702	FINDS Registry ID:: 110058914411	N/A
THE FULLER MIDDLE SC 31 FLAGG ST FRAMINGHAM, MA	ASBESTOS	N/A

## **DATABASES WITH NO MAPPED SITES**

No mapped sites were found in EDR's search of available ("reasonably ascertainable ") government records either on the target property or within the search radius around the target property for the following databases:

## **STANDARD ENVIRONMENTAL RECORDS**

### ***Federal NPL site list***

NPL..... National Priority List  
 Proposed NPL..... Proposed National Priority List Sites  
 NPL LIENS..... Federal Superfund Liens

### ***Federal Delisted NPL site list***

Delisted NPL..... National Priority List Deletions

## EXECUTIVE SUMMARY

### ***Federal CERCLIS list***

FEDERAL FACILITY..... Federal Facility Site Information listing  
SEMS..... Superfund Enterprise Management System

### ***Federal CERCLIS NFRAP site list***

SEMS-ARCHIVE..... Superfund Enterprise Management System Archive

### ***Federal RCRA CORRACTS facilities list***

CORRACTS..... Corrective Action Report

### ***Federal RCRA non-CORRACTS TSD facilities list***

RCRA-TSDF..... RCRA - Treatment, Storage and Disposal

### ***Federal RCRA generators list***

RCRA-LQG..... RCRA - Large Quantity Generators

### ***Federal institutional controls / engineering controls registries***

LUCIS..... Land Use Control Information System  
US ENG CONTROLS..... Engineering Controls Sites List  
US INST CONTROL..... Sites with Institutional Controls

### ***Federal ERNS list***

ERNS..... Emergency Response Notification System

### ***State and tribal landfill and/or solid waste disposal site lists***

SWF/LF..... Solid Waste Facility Database/Transfer Stations

### ***State and tribal leaking storage tank lists***

INDIAN LUST..... Leaking Underground Storage Tanks on Indian Land

### ***State and tribal registered storage tank lists***

FEMA UST..... Underground Storage Tank Listing  
AST..... Aboveground Storage Tank Database  
INDIAN UST..... Underground Storage Tanks on Indian Land

### ***State and tribal voluntary cleanup sites***

INDIAN VCP..... Voluntary Cleanup Priority Listing

### ***State and tribal Brownfields sites***

BROWNFIELDS..... Completed Brownfields Covenants Listing

### **ADDITIONAL ENVIRONMENTAL RECORDS**

#### ***Local Brownfield lists***

US BROWNFIELDS..... A Listing of Brownfields Sites

## EXECUTIVE SUMMARY

### **Local Lists of Landfill / Solid Waste Disposal Sites**

INDIAN ODI..... Report on the Status of Open Dumps on Indian Lands  
DEBRIS REGION 9..... Torres Martinez Reservation Illegal Dump Site Locations  
ODI..... Open Dump Inventory  
IHS OPEN DUMPS..... Open Dumps on Indian Land

### **Local Lists of Hazardous waste / Contaminated Sites**

US HIST CDL..... Delisted National Clandestine Laboratory Register  
US CDL..... National Clandestine Laboratory Register

### **Local Land Records**

LIENS..... Liens Information Listing  
LIENS 2..... CERCLA Lien Information

### **Records of Emergency Release Reports**

HMIRS..... Hazardous Materials Information Reporting System  
SPILLS..... Historical Spill List  
SPILLS 90..... SPILLS 90 data from FirstSearch  
SPILLS 80..... SPILLS 80 data from FirstSearch

### **Other Ascertainable Records**

RCRA NonGen / NLR..... RCRA - Non Generators / No Longer Regulated  
FUDS..... Formerly Used Defense Sites  
DOD..... Department of Defense Sites  
SCRD DRYCLEANERS..... State Coalition for Remediation of Drycleaners Listing  
US FIN ASSUR..... Financial Assurance Information  
EPA WATCH LIST..... EPA WATCH LIST  
2020 COR ACTION..... 2020 Corrective Action Program List  
TSCA..... Toxic Substances Control Act  
TRIS..... Toxic Chemical Release Inventory System  
SSTS..... Section 7 Tracking Systems  
ROD..... Records Of Decision  
RMP..... Risk Management Plans  
RAATS..... RCRA Administrative Action Tracking System  
PRP..... Potentially Responsible Parties  
PADS..... PCB Activity Database System  
ICIS..... Integrated Compliance Information System  
FTTS..... FIFRA/ TSCA Tracking System - FIFRA (Federal Insecticide, Fungicide, & Rodenticide Act)/TSCA (Toxic Substances Control Act)  
MLTS..... Material Licensing Tracking System  
COAL ASH DOE..... Steam-Electric Plant Operation Data  
COAL ASH EPA..... Coal Combustion Residues Surface Impoundments List  
PCB TRANSFORMER..... PCB Transformer Registration Database  
RADINFO..... Radiation Information Database  
HIST FTTS..... FIFRA/TSCA Tracking System Administrative Case Listing  
DOT OPS..... Incident and Accident Data  
CONSENT..... Superfund (CERCLA) Consent Decrees  
INDIAN RESERV..... Indian Reservations  
FUSRAP..... Formerly Utilized Sites Remedial Action Program

## EXECUTIVE SUMMARY

UMTRA.....	Uranium Mill Tailings Sites
LEAD SMELTERS.....	Lead Smelter Sites
US AIRS.....	Aerometric Information Retrieval System Facility Subsystem
US MINES.....	Mines Master Index File
ABANDONED MINES.....	Abandoned Mines
UXO.....	Unexploded Ordnance Sites
ECHO.....	Enforcement & Compliance History Information
DOCKET HWC.....	Hazardous Waste Compliance Docket Listing
FUELS PROGRAM.....	EPA Fuels Program Registered Listing
AIRS.....	Permitted Facilities Listing
DRYCLEANERS.....	Regulated Drycleaning Facilities
ENF.....	Enforcement Action Cases
Financial Assurance.....	Financial Assurance Information Listing
GWDP.....	Ground Water Discharge Permits
NPDES.....	NPDES Permit Listing
TIER 2.....	Tier 2 Information Listing
TSD.....	TSD Facility

### EDR HIGH RISK HISTORICAL RECORDS

#### ***EDR Exclusive Records***

EDR MGP.....	EDR Proprietary Manufactured Gas Plants
EDR Hist Auto.....	EDR Exclusive Historic Gas Stations
EDR Hist Cleaner.....	EDR Exclusive Historic Dry Cleaners

### EDR RECOVERED GOVERNMENT ARCHIVES

#### ***Exclusive Recovered Govt. Archives***

RGA HWS.....	Recovered Government Archive State Hazardous Waste Facilities List
--------------	--

### SURROUNDING SITES: SEARCH RESULTS

Surrounding sites were identified in the following databases.

Elevations have been determined from the USGS Digital Elevation Model and should be evaluated on a relative (not an absolute) basis. Relative elevation information between sites of close proximity should be field verified. Sites with an elevation equal to or higher than the target property have been differentiated below from sites with an elevation lower than the target property.

Page numbers and map identification numbers refer to the EDR Radius Map report where detailed data on individual sites can be reviewed.

Sites listed in ***bold italics*** are in multiple databases.

Unmappable (orphan) sites are not considered in the foregoing analysis.

### STANDARD ENVIRONMENTAL RECORDS

#### ***Federal RCRA generators list***

RCRA-SQG: RCRAInfo is EPA's comprehensive information system, providing access to data supporting



## EXECUTIVE SUMMARY

the Resource Conservation and Recovery Act (RCRA) of 1976 and the Hazardous and Solid Waste Amendments (HSWA) of 1984. The database includes selective information on sites which generate, transport, store, treat and/or dispose of hazardous waste as defined by the Resource Conservation and Recovery Act (RCRA). Small quantity generators (SQGs) generate between 100 kg and 1,000 kg of hazardous waste per month.

A review of the RCRA-SQG list, as provided by EDR, and dated 09/13/2017 has revealed that there is 1 RCRA-SQG site within approximately 0.25 miles of the target property.

<u>Equal/Higher Elevation</u>	<u>Address</u>	<u>Direction / Distance</u>	<u>Map ID</u>	<u>Page</u>
<b>MASS BAY COMMUNITY C</b>	<b>19 FLAGG ST</b>	<b>E 1/8 - 1/4 (0.162 mi.)</b>	<b>B6</b>	<b>13</b>

RCRA-CESQG: RCRAInfo is EPA's comprehensive information system, providing access to data supporting the Resource Conservation and Recovery Act (RCRA) of 1976 and the Hazardous and Solid Waste Amendments (HSWA) of 1984. The database includes selective information on sites which generate, transport, store, treat and/or dispose of hazardous waste as defined by the Resource Conservation and Recovery Act (RCRA). Conditionally exempt small quantity generators (CESQGs) generate less than 100 kg of hazardous waste, or less than 1 kg of acutely hazardous waste per month.

A review of the RCRA-CESQG list, as provided by EDR, and dated 09/13/2017 has revealed that there are 3 RCRA-CESQG sites within approximately 0.25 miles of the target property.

<u>Equal/Higher Elevation</u>	<u>Address</u>	<u>Direction / Distance</u>	<u>Map ID</u>	<u>Page</u>
<b>HERB CONNOLLY ACURA</b>	<b>500 WORCESTER RD</b>	<b>N 1/8 - 1/4 (0.226 mi.)</b>	<b>C11</b>	<b>24</b>
<b>MA STATE POLICE</b>	<b>490 WORCESTER RD</b>	<b>N 1/8 - 1/4 (0.230 mi.)</b>	<b>D15</b>	<b>38</b>
<b>HERB CONNOLLY CHEVRO</b>	<b>520 WORCESTER RD</b>	<b>N 1/8 - 1/4 (0.231 mi.)</b>	<b>C16</b>	<b>44</b>

### **State- and tribal - equivalent CERCLIS**

SHWS: Contains information on releases of oil and hazardous materials that have been reported to DEP.

A review of the SHWS list, as provided by EDR, and dated 06/06/2017 has revealed that there are 65 SHWS sites within approximately 1 mile of the target property.

<u>Equal/Higher Elevation</u>	<u>Address</u>	<u>Direction / Distance</u>	<u>Map ID</u>	<u>Page</u>
<b>MCCARTHY ELEMENTARY</b> Release Tracking Number / Current Status: 3-0028865 / RAO	<b>8 FLAGG DR</b>	<b>SSE 1/8 - 1/4 (0.167 mi.)</b>	<b>8</b>	<b>18</b>
<b>HERB BUICK CO</b> Release Tracking Number / Current Status: 3-0030367 / RAO	<b>500 WORCESTER RD</b>	<b>N 1/8 - 1/4 (0.226 mi.)</b>	<b>C12</b>	<b>27</b>
<b>SUNOCO STATION</b> Release Tracking Number / Current Status: 3-0010155 / RAO	<b>554 WORCESTER RD</b>	<b>NNW 1/4 - 1/2 (0.252 mi.)</b>	<b>18</b>	<b>47</b>
<b>SUNOCO</b> Release Tracking Number / Current Status: 3-0021874 / RAO	<b>570 WORCESTER RD</b>	<b>NW 1/4 - 1/2 (0.283 mi.)</b>	<b>20</b>	<b>60</b>
<b>4685545N, 300968EW</b> Release Tracking Number / Current Status: 3-0012080 / RAO	<b>16-20 COCHITUATE RD</b>	<b>NNE 1/4 - 1/2 (0.324 mi.)</b>	<b>21</b>	<b>67</b>
<b>PAD MOUNTED TRANSFOR</b> Release Tracking Number / Current Status: 3-0023209 / RAO	<b>40 COCHITUATE RD</b>	<b>NNE 1/4 - 1/2 (0.358 mi.)</b>	<b>22</b>	<b>69</b>
<b>FARM STAND (RTE 9)</b> Release Tracking Number / Current Status: 3-0027977 / RAO	<b>575 WORCESTER RD</b>	<b>NW 1/4 - 1/2 (0.363 mi.)</b>	<b>E24</b>	<b>77</b>

## EXECUTIVE SUMMARY

Release Tracking Number / Current Status: 3-0015237 / RAO				
<b>NO LOCATION AID</b>	<b>700 CONCORD ST</b>	<b>ENE 1/4 - 1/2 (0.403 mi.)</b>	<b>28</b>	<b>85</b>
Release Tracking Number / Current Status: 3-0010397 / RAO				
<b>NO LOCATION AID</b>	<b>65 LOCKLAND AVE</b>	<b>N 1/4 - 1/2 (0.408 mi.)</b>	<b>29</b>	<b>87</b>
Release Tracking Number / Current Status: 3-0028614 / RAO				
<b>ASSESSORS MAP 240 BL</b>	<b>LOCKLAND AVE</b>	<b>N 1/4 - 1/2 (0.416 mi.)</b>	<b>30</b>	<b>90</b>
Release Tracking Number / Current Status: 3-0021920 / RAO				
<b>ENGINE HOUSE 5</b>	<b>CONCORD ST</b>	<b>SE 1/4 - 1/2 (0.432 mi.)</b>	<b>F31</b>	<b>99</b>
Release Tracking Number / Current Status: 3-0014082 / RAO				
<b>MA ARMY NATIONAL GUA</b>	<b>522 CONCORD ST</b>	<b>SE 1/4 - 1/2 (0.438 mi.)</b>	<b>F32</b>	<b>101</b>
Release Tracking Number / Current Status: 3-0016570 / RAO				
Release Tracking Number / Current Status: 3-0013769 / RAO				
Release Tracking Number / Current Status: 3-0012410 / RAO				
<b>SUNOCO GASOLINE STAT</b>	<b>506 CONCORD ST</b>	<b>SE 1/4 - 1/2 (0.481 mi.)</b>	<b>G33</b>	<b>111</b>
Release Tracking Number / Current Status: 3-0022377 / RAO				
<b>FIVE SEPARATE ADDRESS</b>	<b>500 - 700 CONCORD ST</b>	<b>SE 1/4 - 1/2 (0.484 mi.)</b>	<b>G34</b>	<b>125</b>
Release Tracking Number / Current Status: 3-0033307 / URAM				
<b>NO LOCATION AID</b>	<b>RTE 9 AND CONCORD ST</b>	<b>ENE 1/2 - 1 (0.507 mi.)</b>	<b>36</b>	<b>132</b>
Release Tracking Number / Current Status: 3-0023076 / RAO				
<b>STA #31569</b>	<b>483 CONCORD ST</b>	<b>SE 1/2 - 1 (0.532 mi.)</b>	<b>37</b>	<b>134</b>
Release Tracking Number / Current Status: 3-0014981 / RAO				
<b>CORNER OF LINDBURGH</b>	<b>472 CONCORD ST</b>	<b>SE 1/2 - 1 (0.536 mi.)</b>	<b>38</b>	<b>138</b>
Release Tracking Number / Current Status: 3-0029235 / URAM				
<b>NO LOCATION AID</b>	<b>17-19 HARTFORD ST</b>	<b>SE 1/2 - 1 (0.561 mi.)</b>	<b>39</b>	<b>147</b>
Release Tracking Number / Current Status: 3-0013735 / RAO				
<b>NO LOCATION AID</b>	<b>89 HASTINGS ST</b>	<b>N 1/2 - 1 (0.582 mi.)</b>	<b>42</b>	<b>186</b>
Release Tracking Number / Current Status: 3-0010927 / RAO				
<b>NO LOCATION AID</b>	<b>816 CONCORD ST</b>	<b>NE 1/2 - 1 (0.598 mi.)</b>	<b>44</b>	<b>205</b>
Release Tracking Number / Current Status: 3-0024431 / RAO				
<b>NSTAR UTILITY POLE #</b>	<b>UNION AVENUE AND RAY</b>	<b>SSW 1/2 - 1 (0.609 mi.)</b>	<b>46</b>	<b>209</b>
Release Tracking Number / Current Status: 3-0024720 / RAO				
<b>RESIDENCE</b>	<b>100 PROSPECT ST</b>	<b>NW 1/2 - 1 (0.622 mi.)</b>	<b>50</b>	<b>235</b>
Release Tracking Number / Current Status: 3-0028742 / RAO				
<b>FRAMINGHAM COOPERATI</b>	<b>824-828 CONCORD ST</b>	<b>NE 1/2 - 1 (0.630 mi.)</b>	<b>52</b>	<b>242</b>
Release Tracking Number / Current Status: 3-0026066 / DPS				
<b>NO LOCATION AID</b>	<b>17 HOWE STREET</b>	<b>ESE 1/2 - 1 (0.640 mi.)</b>	<b>53</b>	<b>244</b>
Release Tracking Number / Current Status: 3-0031932 / PSNC				
<b>UTILITY POLE #218/29</b>	<b>UNION AVENUE AND THU</b>	<b>SSW 1/2 - 1 (0.663 mi.)</b>	<b>55</b>	<b>253</b>
Release Tracking Number / Current Status: 3-0024050 / RAO				
<b>SHELL STATION</b>	<b>846 CONCORD STREET</b>	<b>NE 1/2 - 1 (0.678 mi.)</b>	<b>57</b>	<b>275</b>
Release Tracking Number / Current Status: 3-0030140 / URAM				
Release Tracking Number / Current Status: 3-0002100 / PSNC				
Release Tracking Number / Current Status: 3-0020703 / RAO				
Release Tracking Number / Current Status: 3-0020464 / RAO				
Release Tracking Number / Current Status: 3-0022091 / RAONR				
*Additional key fields are available in the Map Findings section				
<b>MT WAYTE AVE</b>	<b>480 FRANKLIN ST</b>	<b>WSW 1/2 - 1 (0.695 mi.)</b>	<b>58</b>	<b>338</b>

## EXECUTIVE SUMMARY

Release Tracking Number / Current Status: 3-0002159 / RAO				
Release Tracking Number / Current Status: 3-0026295 / RAONR				
Release Tracking Number / Current Status: 3-0013772 / RAONR				
Release Tracking Number / Current Status: 3-0015707 / RAONR				
<b>BOILER/BASEMENT PIT</b>	<b>849 CONCORD ST</b>	<b>NE 1/2 - 1 (0.701 mi.)</b>	<b>59</b>	<b>390</b>
Release Tracking Number / Current Status: 3-0013351 / RAO				
<b>METROWEST MEDICAL CE</b>	<b>115 LINCOLN STREET</b>	<b>SSW 1/2 - 1 (0.703 mi.)</b>	<b>60</b>	<b>394</b>
Release Tracking Number / Current Status: 3-0001573 / RAO				
Release Tracking Number / Current Status: 3-0022719 / RAO				
<b>U S PETROLEUM</b>	<b>206 UNION AVE</b>	<b>SSW 1/2 - 1 (0.766 mi.)</b>	<b>61</b>	<b>413</b>
Release Tracking Number / Current Status: 3-0012962 / RAO				
<b>04218098N 07124323W</b>	<b>211 COCHITUATE RD</b>	<b>NE 1/2 - 1 (0.770 mi.)</b>	<b>62</b>	<b>418</b>
Release Tracking Number / Current Status: 3-0015811 / RAO				
<b>281 CONCORD STREET</b>	<b>281 CONCORD STREET</b>	<b>S 1/2 - 1 (0.791 mi.)</b>	<b>63</b>	<b>420</b>
Release Tracking Number / Current Status: 3-0029515 / URAM				
Release Tracking Number / Current Status: 3-0033553 / PSC				
<b>METRO WEST PETROLEUM</b>	<b>174 UNION ST</b>	<b>SSW 1/2 - 1 (0.812 mi.)</b>	<b>64</b>	<b>425</b>
Release Tracking Number / Current Status: 3-0028470 / TIERII				
<b>TIRE PROS INC</b>	<b>157 UNION ST</b>	<b>S 1/2 - 1 (0.843 mi.)</b>	<b>65</b>	<b>434</b>
Release Tracking Number / Current Status: 3-0000065 / RAO				
<b>TOWN OF FRAMINGHAM L</b>	<b>49 LEXINGTON ST</b>	<b>S 1/2 - 1 (0.847 mi.)</b>	<b>66</b>	<b>436</b>
Release Tracking Number / Current Status: 3-0014271 / RAO				
<b>POLE # 134/1A</b>	<b>CONCORD AND LINCOLN</b>	<b>S 1/2 - 1 (0.854 mi.)</b>	<b>67</b>	<b>439</b>
Release Tracking Number / Current Status: 3-0015507 / RAO				
<b>TOMMYS TAXI INC</b>	<b>167 FRANKLIN ST</b>	<b>SSW 1/2 - 1 (0.859 mi.)</b>	<b>68</b>	<b>441</b>
Release Tracking Number / Current Status: 3-0021457 / RAO				
<b>DANFORTH MUSEUM</b>	<b>PEARL ST</b>	<b>S 1/2 - 1 (0.875 mi.)</b>	<b>69</b>	<b>445</b>
Release Tracking Number / Current Status: 3-0019241 / RAO				
<b>STRIP MALL VERAS FOO</b>	<b>855 WORCESTER RD</b>	<b>WNW 1/2 - 1 (0.895 mi.)</b>	<b>70</b>	<b>447</b>
Release Tracking Number / Current Status: 3-0015473 / RAO				
<b>BISHOP TERRACE CONDO</b>	<b>BISHOP DR</b>	<b>SE 1/2 - 1 (0.901 mi.)</b>	<b>J71</b>	<b>449</b>
Release Tracking Number / Current Status: 3-0015404 / RAONR				
<b>MW-23 AREA</b>	<b>71 BISHOP DRIVE</b>	<b>SE 1/2 - 1 (0.907 mi.)</b>	<b>J72</b>	<b>453</b>
Release Tracking Number / Current Status: 3-0032137 / PSNC				
<b>NEAR 30 SANGER ST AN</b>	<b>SANGER STREET AT PEA</b>	<b>S 1/2 - 1 (0.908 mi.)</b>	<b>73</b>	<b>456</b>
Release Tracking Number / Current Status: 3-0025218 / RAO				
<b>RIVER EDGE GREENHOUS</b>	<b>12 AUBURN STREET EXT</b>	<b>NW 1/2 - 1 (0.909 mi.)</b>	<b>74</b>	<b>458</b>
Release Tracking Number / Current Status: 3-0014965 / RAO				
<b>WEST OF 100 WORCESTE</b>	<b>WORCESTER RD</b>	<b>ENE 1/2 - 1 (0.912 mi.)</b>	<b>75</b>	<b>462</b>
Release Tracking Number / Current Status: 3-0014314 / DPS				
<b>POLE #45</b>	<b>214 CONCORD STREET</b>	<b>S 1/2 - 1 (0.921 mi.)</b>	<b>76</b>	<b>465</b>
Release Tracking Number / Current Status: 3-0033454 / PSNC				
<b>NEW ENGLAND TELEPHON</b>	<b>959 CONCORD ST</b>	<b>NE 1/2 - 1 (0.938 mi.)</b>	<b>78</b>	<b>473</b>
Release Tracking Number / Current Status: 3-0000832 / DEPNSD				
<b>MUNICIPAL PROPERTY</b>	<b>ARTHUR ST</b>	<b>SE 1/2 - 1 (0.953 mi.)</b>	<b>79</b>	<b>475</b>
Release Tracking Number / Current Status: 3-0002622 / RAO				
<b>GHETTI CARBURATORS</b>	<b>91 GRANT ST</b>	<b>SSE 1/2 - 1 (0.953 mi.)</b>	<b>80</b>	<b>476</b>

## EXECUTIVE SUMMARY

Release Tracking Number / Current Status: 3-0002234 / DEPNSD				
<b>PELHAM APTS</b>	<b>70B TERALLI TER</b>	<b>W 1/2 - 1 (0.953 mi.)</b>	<b>81</b>	<b>478</b>
Release Tracking Number / Current Status: 3-0010065 / RAO				
<b>BARRY ROSENBERG</b>	<b>19 RUTH DR</b>	<b>NNE 1/2 - 1 (0.955 mi.)</b>	<b>82</b>	<b>480</b>
Release Tracking Number / Current Status: 3-0003374 / RAO				
<b>WALMART 2902</b>	<b>121 WORCESTER RD</b>	<b>ENE 1/2 - 1 (0.975 mi.)</b>	<b>83</b>	<b>483</b>
Release Tracking Number / Current Status: 3-0019456 / RAO				
<b>RAILYARD</b>	<b>62 PEARL STREET</b>	<b>S 1/2 - 1 (0.994 mi.)</b>	<b>84</b>	<b>485</b>
Release Tracking Number / Current Status: 3-0032037 / PSC				
<u>Lower Elevation</u>	<u>Address</u>	<u>Direction / Distance</u>	<u>Map ID</u>	<u>Page</u>
<b>OAKS RD INTERSECTION</b>	<b>FLAG AND OAKS RD</b>	<b>WSW 1/8 - 1/4 (0.162 mi.)</b>	<b>7</b>	<b>16</b>
Release Tracking Number / Current Status: 3-0022104 / RAO				
<b>POLE 200/17</b>	<b>157 WALNUT ST</b>	<b>W 1/4 - 1/2 (0.367 mi.)</b>	<b>26</b>	<b>81</b>
Release Tracking Number / Current Status: 3-0013838 / RAO				
<b>FRAMINGHAM SENIOR CE</b>	<b>535 UNION AVENUE</b>	<b>W 1/2 - 1 (0.567 mi.)</b>	<b>H40</b>	<b>151</b>
Release Tracking Number / Current Status: 3-0020460 / RAO				
Release Tracking Number / Current Status: 3-0024202 / RAONR				
Release Tracking Number / Current Status: 3-0029725 / TIERII				
Release Tracking Number / Current Status: 3-0022548 / RAO				
<b>MOBIL SERVICE STATIO</b>	<b>516 UNION AVE</b>	<b>W 1/2 - 1 (0.576 mi.)</b>	<b>H41</b>	<b>180</b>
Release Tracking Number / Current Status: 3-0015933 / RAO				
<b>JT HAFHEY BUILDERS</b>	<b>543 UNION AVE</b>	<b>W 1/2 - 1 (0.582 mi.)</b>	<b>43</b>	<b>194</b>
Release Tracking Number / Current Status: 3-0023612 / DPSTRM				
Release Tracking Number / Current Status: 3-0022549 / STMRET				
Release Tracking Number / Current Status: 3-0023611 / RAONR				
<b>PRESCOTT GARDEN APAR</b>	<b>27 PRESCOTT ST</b>	<b>W 1/2 - 1 (0.598 mi.)</b>	<b>45</b>	<b>207</b>
Release Tracking Number / Current Status: 3-0018552 / RAO				
<b>CROSS ST UNION AVE</b>	<b>73 MT WAYTE AVE</b>	<b>WSW 1/2 - 1 (0.615 mi.)</b>	<b>47</b>	<b>211</b>
Release Tracking Number / Current Status: 3-0020118 / RAONR				
Release Tracking Number / Current Status: 3-0019933 / RAO				
<b>AAMCO TRANSMISSION</b>	<b>740 WORCESTER RD</b>	<b>WNW 1/2 - 1 (0.619 mi.)</b>	<b>I48</b>	<b>227</b>
Release Tracking Number / Current Status: 3-0002361 / RAO				
<b>WORCESTER ROAD PUMP</b>	<b>730 WORCESTER ROAD</b>	<b>WNW 1/2 - 1 (0.620 mi.)</b>	<b>I49</b>	<b>231</b>
Release Tracking Number / Current Status: 3-0034122 / UNCLSS				
Release Tracking Number / Current Status: 3-0033648 / DPS				
<b>CROWN CHEVROLET INC</b>	<b>550 UNION AVE</b>	<b>W 1/2 - 1 (0.624 mi.)</b>	<b>51</b>	<b>238</b>
Release Tracking Number / Current Status: 3-0001530 / RAO				
<b>BOSTON EDISON SERVIC</b>	<b>BLANDIN AVE</b>	<b>WSW 1/2 - 1 (0.653 mi.)</b>	<b>54</b>	<b>251</b>
Release Tracking Number / Current Status: 3-0011884 / RAO				
<b>CORNER OF WORCESTER</b>	<b>749 WORCESTER RD</b>	<b>WNW 1/2 - 1 (0.669 mi.)</b>	<b>56</b>	<b>255</b>
Release Tracking Number / Current Status: 3-0026467 / PSC				
Release Tracking Number / Current Status: 3-0032304 / PSC				
<b>TOWN RECYCLING CENTE</b>	<b>255 MOUNT WAYTE AVE</b>	<b>WSW 1/2 - 1 (0.929 mi.)</b>	<b>77</b>	<b>467</b>
Release Tracking Number / Current Status: 3-0024617 / RAO				

## EXECUTIVE SUMMARY

### ***State and tribal leaking storage tank lists***

LUST: Sites within the Releases Database that have a UST listed as its source.

A review of the LUST list, as provided by EDR, and dated 06/06/2017 has revealed that there are 8 LUST sites within approximately 0.5 miles of the target property.

<u>Equal/Higher Elevation</u>	<u>Address</u>	<u>Direction / Distance</u>	<u>Map ID</u>	<u>Page</u>
<b>RESIDENCE</b> Release Tracking Number / Current Status: 3-0030835 / RAO	<b>60 STONEY BROOK ROAD</b>	<b>WNW 1/8 - 1/4 (0.220 mi.)</b>	<b>9</b>	<b>21</b>
<b>STATE POLICE ACADEMY</b> Release Tracking Number / Current Status: 3-0003874 / RAO	<b>490 WORCESTER RD</b>	<b>N 1/8 - 1/4 (0.230 mi.)</b>	<b>D13</b>	<b>31</b>
<b>SUNOCO STATION</b> Release Tracking Number / Current Status: 3-0010155 / RAO	<b>554 WORCESTER RD</b>	<b>NNW 1/4 - 1/2 (0.252 mi.)</b>	<b>18</b>	<b>47</b>
<b>SUNOCO</b> Release Tracking Number / Current Status: 3-0021874 / RAO	<b>570 WORCESTER RD</b>	<b>NW 1/4 - 1/2 (0.283 mi.)</b>	<b>20</b>	<b>60</b>
<b>FRAMINGHAM DISTRICT</b> Release Tracking Number / Current Status: 3-0004084 / RAO	<b>600 CONCORD ST</b>	<b>E 1/4 - 1/2 (0.361 mi.)</b>	<b>23</b>	<b>71</b>
<b>PROPERTY</b> Release Tracking Number / Current Status: 3-0006011 / DEPNTA	<b>36 BERKSHIRE RD</b>	<b>SSE 1/4 - 1/2 (0.398 mi.)</b>	<b>27</b>	<b>84</b>
<b>SUNOCO GASOLINE STAT</b> Release Tracking Number / Current Status: 3-0022377 / RAO Release Tracking Number / Current Status: 3-0004674 / RAO	<b>506 CONCORD ST</b>	<b>SE 1/4 - 1/2 (0.481 mi.)</b>	<b>G33</b>	<b>111</b>

<u>Lower Elevation</u>	<u>Address</u>	<u>Direction / Distance</u>	<u>Map ID</u>	<u>Page</u>
<b>RUSSO BROS INC</b> Release Tracking Number / Current Status: 3-0034045 / UNCLSS	<b>222 WALNUT ST</b>	<b>WNW 1/4 - 1/2 (0.488 mi.)</b>	<b>35</b>	<b>127</b>

LAST: The Leaking Aboveground Storage Tanks database

A review of the LAST list, as provided by EDR, and dated 06/06/2017 has revealed that there are 3 LAST sites within approximately 0.5 miles of the target property.

<u>Equal/Higher Elevation</u>	<u>Address</u>	<u>Direction / Distance</u>	<u>Map ID</u>	<u>Page</u>
<b>STATE POLICE ACADEMY</b> Release Tracking Number / Current Status: 3-0003874 / RAO	<b>490 WORCESTER RD</b>	<b>N 1/8 - 1/4 (0.230 mi.)</b>	<b>D13</b>	<b>31</b>
<b>NO LOCATION AID</b> Release Tracking Number / Current Status: 3-0022656 / RAO	<b>41 STONEYBROOK RD</b>	<b>WNW 1/4 - 1/2 (0.253 mi.)</b>	<b>19</b>	<b>55</b>
<b>MA ARMY NATIONAL GUA</b> Release Tracking Number / Current Status: 3-0013769 / RAO Release Tracking Number / Current Status: 3-0016823 / RAO	<b>522 CONCORD ST</b>	<b>SE 1/4 - 1/2 (0.438 mi.)</b>	<b>F32</b>	<b>101</b>

## EXECUTIVE SUMMARY

### ***State and tribal registered storage tank lists***

UST: The Underground Storage Tank database contains registered USTs. USTs are regulated under Subtitle I of the Resource Conservation and Recovery Act (RCRA). The data come from the Department of Environmental Protection's Summary Listing of all the Tanks Registered in the State of Massachusetts.

A review of the UST list, as provided by EDR, and dated 07/17/2017 has revealed that there are 2 UST sites within approximately 0.25 miles of the target property.

<u>Equal/Higher Elevation</u>	<u>Address</u>	<u>Direction / Distance</u>	<u>Map ID</u>	<u>Page</u>
<b>HERB BUICK CO</b> Tank Status: Tank Removed Facility Id: 9663	<b>500 WORCESTER RD</b>	<b>N 1/8 - 1/4 (0.226 mi.)</b>	<b>C12</b>	<b>27</b>
<b>DEPARTMENT OF STATE</b> Tank Status: Tank Removed Facility Id: 381	<b>490 WORCESTER RD</b>	<b>N 1/8 - 1/4 (0.230 mi.)</b>	<b>D14</b>	<b>35</b>

### ***State and tribal institutional control / engineering control registries***

INST CONTROL: Activity and Use Limitations establish limits and conditions on the future use of contaminated property, and therefore allow cleanups to be tailored to these uses.

A review of the INST CONTROL list, as provided by EDR, and dated 06/06/2017 has revealed that there is 1 INST CONTROL site within approximately 0.5 miles of the target property.

<u>Equal/Higher Elevation</u>	<u>Address</u>	<u>Direction / Distance</u>	<u>Map ID</u>	<u>Page</u>
<b>ASSESSORS MAP 240 BL</b> Release Tracking Number: 3-0021920	<b>LOCKLAND AVE</b>	<b>N 1/4 - 1/2 (0.416 mi.)</b>	<b>30</b>	<b>90</b>

### **ADDITIONAL ENVIRONMENTAL RECORDS**

#### ***Other Ascertainable Records***

HW GEN: Permanent generator identification numbers for all Massachusetts generators of hazardous waste and waste oil that have registered with or notified MassDEP of their hazardous waste activities.

A review of the HW GEN list, as provided by EDR, and dated 06/05/2017 has revealed that there are 5 HW GEN sites within approximately 0.25 miles of the target property.

<u>Equal/Higher Elevation</u>	<u>Address</u>	<u>Direction / Distance</u>	<u>Map ID</u>	<u>Page</u>
<b>MASS BAY COMMUNITY C</b> State Generator Status: SQG-MA EPA Id: MAR000015875	<b>19 FLAGG ST</b>	<b>E 1/8 - 1/4 (0.162 mi.)</b>	<b>B5</b>	<b>13</b>
<b>DARYL ROY DMD</b> EPA Id: MV5086206622	<b>550 WORCESTER RD</b>	<b>NNW 1/8 - 1/4 (0.224 mi.)</b>	<b>10</b>	<b>23</b>
<b>HERB BUICK CO</b>	<b>500 WORCESTER RD</b>	<b>N 1/8 - 1/4 (0.226 mi.)</b>	<b>C12</b>	<b>27</b>

## EXECUTIVE SUMMARY

State Generator Status: SQG-MA  
EPA Id: MAD982748865

<b>DEPARTMENT OF STATE</b> State Generator Status: SQG-MA EPA Id: MAD981887078	<b>490 WORCESTER RD</b>	<b>N 1/8 - 1/4 (0.230 mi.)</b>	<b>D14</b>	<b>35</b>
HERB CONNOLLY CHEVRO State Generator Status: SQG-MA EPA Id: MAD049408198	520 WORCESTER RD	N 1/8 - 1/4 (0.231 mi.)	C17	46

MERCURY: A listing of locations, collecting and recycling for mercury-added products. Mercury is toxic to the human nervous system, as well as fish and animals. Mercury can enter the body either through skin absorption or through inhalation of mercury vapors. At room temperature, small beads of mercury will vaporize.

A review of the MERCURY list, as provided by EDR, and dated 01/31/2017 has revealed that there is 1 MERCURY site within approximately 0.5 miles of the target property.

<u>Equal/Higher Elevation</u>	<u>Address</u>	<u>Direction / Distance</u>	<u>Map ID</u>	<u>Page</u>
WHOLE FOODS MARKET	575 WORCESTER ROAD	NW 1/4 - 1/2 (0.363 mi.)	E25	81

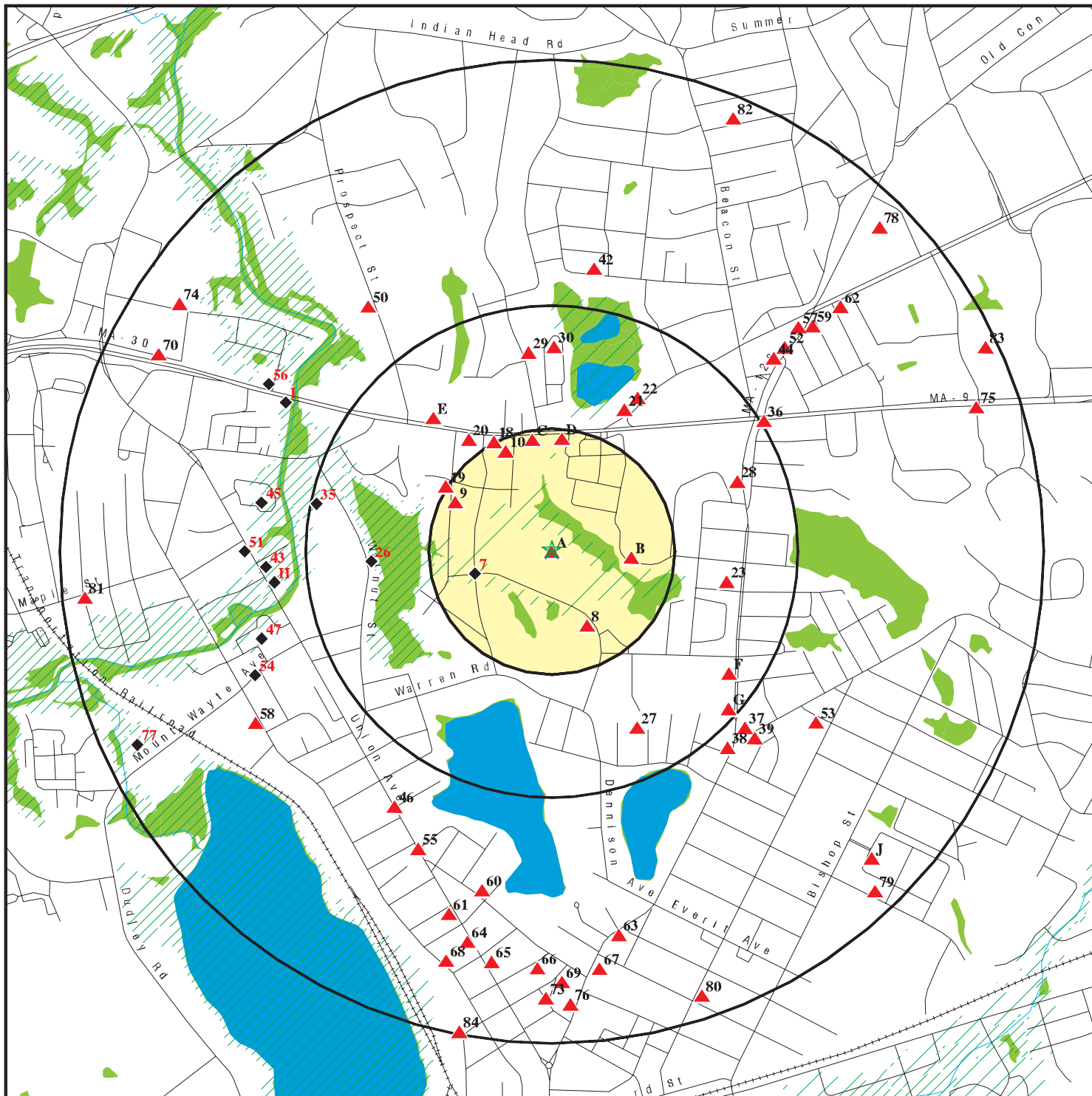
## EXECUTIVE SUMMARY

Due to poor or inadequate address information, the following sites were not mapped. Count: 18 records.

<u>Site Name</u>	<u>Database(s)</u>
NO LOCATION AID	SHWS, RELEASE
NO LOCATION AID	SHWS, LUST, RELEASE
NO LOCATION AID	SHWS, RELEASE
POLE #37 NEAR #391	SHWS, RELEASE
STREET INTERSECTION	SHWS, LUST, RELEASE
UTILITY POLE 9	SHWS, RELEASE
PUBLIC RIGHT-OF-WAY	SHWS, RELEASE
NO LOCATION AID	SHWS, RELEASE
NSTAR UTILITY POLE #434/3	SHWS, RELEASE
NORTH FRAMINGHAM	SHWS, RELEASE
FRAMINGHAM HOUSING AUTHORITY	SHWS, RELEASE
NO LOCATION AID	SHWS, RELEASE
PUBLIC ROADWAY	SHWS, RELEASE
SPEEN STREET & COCHITUATE ROAD	SHWS, LUST, RELEASE
NO LOCATION AID	SHWS, RELEASE
RT 9 - UTILITY POLE #137	SHWS, RELEASE
US ARMY R&D CTR BOILER BLDG	SHWS, RELEASE
FRAMINGHAM HOUSING AUTHORITY	LUST, RELEASE



# OVERVIEW MAP - 5079019.2S



★ Target Property

▲ Sites at elevations higher than or equal to the target property

◆ Sites at elevations lower than the target property

▲ Manufactured Gas Plants

■ National Priority List Sites

■ Dept. Defense Sites

■ Indian Reservations BIA

■ 100-year flood zone

■ 500-year flood zone

■ National Wetland Inventory

■ State Wetlands

■ Upgradient Area

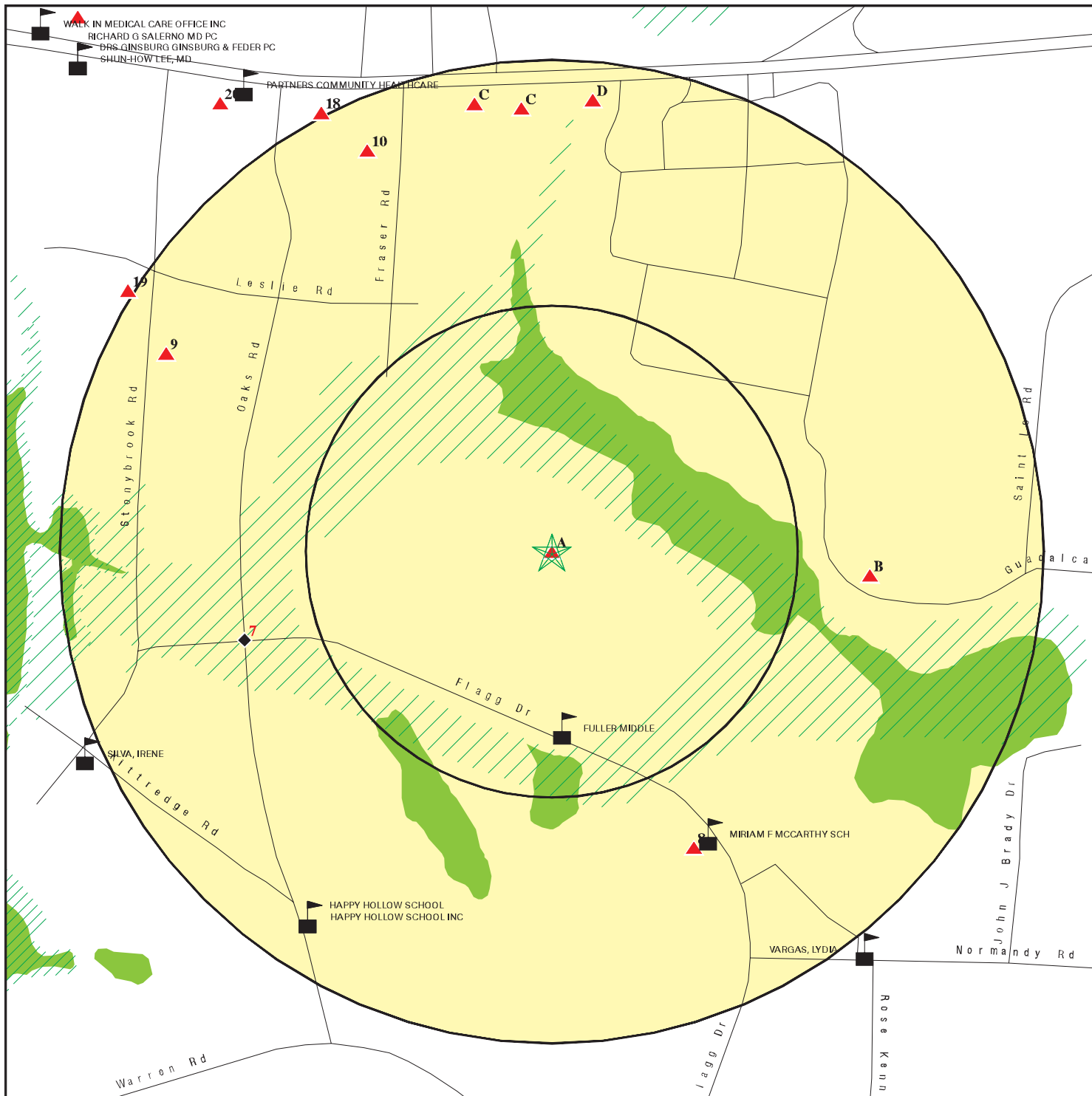
■ Areas of Critical Environmental Concern

This report includes Interactive Map Layers to display and/or hide map information. The legend includes only those icons for the default map view.

SITE NAME: Fuller Middle School  
 ADDRESS: 31 Flagg Drive  
 Framingham MA 01702  
 LAT/LONG: 42.294293 / 71.416665

CLIENT: McPhail Associates  
 CONTACT: Brian Fong-Murdock  
 INQUIRY #: 5079019.2s  
 DATE: October 17, 2017 3:56 pm

# DETAIL MAP - 5079019.2S



- ★ Target Property
- ▲ Sites at elevations higher than or equal to the target property
- ◆ Sites at elevations lower than the target property
- ▲ Manufactured Gas Plants
- Sensitive Receptors
- National Priority List Sites
- Dept. Defense Sites

- Indian Reservations BIA
- 100-year flood zone
- 500-year flood zone
- National Wetland Inventory
- State Wetlands
- Areas of Critical Environmental Concern

This report includes Interactive Map Layers to display and/or hide map information. The legend includes only those icons for the default map view.

SITE NAME: Fuller Middle School  
 ADDRESS: 31 Flagg Drive  
 Framingham MA 01702  
 LAT/LONG: 42.294293 / 71.416665

CLIENT: McPhail Associates  
 CONTACT: Brian Fong-Murdock  
 INQUIRY #: 5079019.2s  
 DATE: October 17, 2017 3:57 pm

## MAP FINDINGS SUMMARY

Database	Search Distance (Miles)	Target Property	< 1/8	1/8 - 1/4	1/4 - 1/2	1/2 - 1	> 1	Total Plotted
<b>STANDARD ENVIRONMENTAL RECORDS</b>								
<b><i>Federal NPL site list</i></b>								
NPL	1.000		0	0	0	0	NR	0
Proposed NPL	1.000		0	0	0	0	NR	0
NPL LIENS	TP		NR	NR	NR	NR	NR	0
<b><i>Federal Delisted NPL site list</i></b>								
Delisted NPL	1.000		0	0	0	0	NR	0
<b><i>Federal CERCLIS list</i></b>								
FEDERAL FACILITY	0.500		0	0	0	NR	NR	0
SEMS	0.500		0	0	0	NR	NR	0
<b><i>Federal CERCLIS NFRAP site list</i></b>								
SEMS-ARCHIVE	0.500		0	0	0	NR	NR	0
<b><i>Federal RCRA CORRACTS facilities list</i></b>								
CORRACTS	1.000		0	0	0	0	NR	0
<b><i>Federal RCRA non-CORRACTS TSD facilities list</i></b>								
RCRA-TSDF	0.500		0	0	0	NR	NR	0
<b><i>Federal RCRA generators list</i></b>								
RCRA-LQG	0.250		0	0	NR	NR	NR	0
RCRA-SQG	0.250		0	1	NR	NR	NR	1
RCRA-CESQG	0.250		0	3	NR	NR	NR	3
<b><i>Federal institutional controls / engineering controls registries</i></b>								
LUCIS	0.500		0	0	0	NR	NR	0
US ENG CONTROLS	0.500		0	0	0	NR	NR	0
US INST CONTROL	0.500		0	0	0	NR	NR	0
<b><i>Federal ERNS list</i></b>								
ERNS	TP		NR	NR	NR	NR	NR	0
<b><i>State- and tribal - equivalent CERCLIS</i></b>								
SHWS	1.000		0	3	13	49	NR	65
<b><i>State and tribal landfill and/or solid waste disposal site lists</i></b>								
SWF/LF	0.500		0	0	0	NR	NR	0
<b><i>State and tribal leaking storage tank lists</i></b>								
LUST	0.500	1	0	2	6	NR	NR	9
LAST	0.500		0	1	2	NR	NR	3
INDIAN LUST	0.500		0	0	0	NR	NR	0
<b><i>State and tribal registered storage tank lists</i></b>								
FEMA UST	0.250		0	0	NR	NR	NR	0

## MAP FINDINGS SUMMARY

Database	Search Distance (Miles)	Target Property	< 1/8	1/8 - 1/4	1/4 - 1/2	1/2 - 1	> 1	Total Plotted
UST	0.250		0	2	NR	NR	NR	2
AST	0.250		0	0	NR	NR	NR	0
INDIAN UST	0.250		0	0	NR	NR	NR	0
<b>State and tribal institutional control / engineering control registries</b>								
INST CONTROL	0.500		0	0	1	NR	NR	1
<b>State and tribal voluntary cleanup sites</b>								
INDIAN VCP	0.500		0	0	0	NR	NR	0
<b>State and tribal Brownfields sites</b>								
BROWNFIELDS	0.500		0	0	0	NR	NR	0
<b>ADDITIONAL ENVIRONMENTAL RECORDS</b>								
<b>Local Brownfield lists</b>								
US BROWNFIELDS	0.500		0	0	0	NR	NR	0
<b>Local Lists of Landfill / Solid Waste Disposal Sites</b>								
INDIAN ODI	0.500		0	0	0	NR	NR	0
DEBRIS REGION 9	0.500		0	0	0	NR	NR	0
ODI	0.500		0	0	0	NR	NR	0
IHS OPEN DUMPS	0.500		0	0	0	NR	NR	0
<b>Local Lists of Hazardous waste / Contaminated Sites</b>								
US HIST CDL	TP		NR	NR	NR	NR	NR	0
US CDL	TP		NR	NR	NR	NR	NR	0
<b>Local Land Records</b>								
LIENS	TP		NR	NR	NR	NR	NR	0
LIENS 2	TP		NR	NR	NR	NR	NR	0
<b>Records of Emergency Release Reports</b>								
HMIRS	TP		NR	NR	NR	NR	NR	0
SPILLS	TP		NR	NR	NR	NR	NR	0
RELEASE	TP	1	NR	NR	NR	NR	NR	1
SPILLS 90	TP		NR	NR	NR	NR	NR	0
SPILLS 80	TP		NR	NR	NR	NR	NR	0
<b>Other Ascertainable Records</b>								
RCRA NonGen / NLR	0.250		0	0	NR	NR	NR	0
FUDS	1.000		0	0	0	0	NR	0
DOD	1.000		0	0	0	0	NR	0
SCRD DRYCLEANERS	0.500		0	0	0	NR	NR	0
US FIN ASSUR	TP		NR	NR	NR	NR	NR	0
EPA WATCH LIST	TP		NR	NR	NR	NR	NR	0
2020 COR ACTION	0.250		0	0	NR	NR	NR	0

## MAP FINDINGS SUMMARY

Database	Search Distance (Miles)	Target Property	< 1/8	1/8 - 1/4	1/4 - 1/2	1/2 - 1	> 1	Total Plotted
TSCA	TP		NR	NR	NR	NR	NR	0
TRIS	TP		NR	NR	NR	NR	NR	0
SSTS	TP		NR	NR	NR	NR	NR	0
ROD	1.000		0	0	0	0	NR	0
RMP	TP		NR	NR	NR	NR	NR	0
RAATS	TP		NR	NR	NR	NR	NR	0
PRP	TP		NR	NR	NR	NR	NR	0
PADS	TP		NR	NR	NR	NR	NR	0
ICIS	TP		NR	NR	NR	NR	NR	0
FTTS	TP		NR	NR	NR	NR	NR	0
MLTS	TP		NR	NR	NR	NR	NR	0
COAL ASH DOE	TP		NR	NR	NR	NR	NR	0
COAL ASH EPA	0.500		0	0	0	NR	NR	0
PCB TRANSFORMER	TP		NR	NR	NR	NR	NR	0
RADINFO	TP		NR	NR	NR	NR	NR	0
HIST FTTS	TP		NR	NR	NR	NR	NR	0
DOT OPS	TP		NR	NR	NR	NR	NR	0
CONSENT	1.000		0	0	0	0	NR	0
INDIAN RESERV	1.000		0	0	0	0	NR	0
FUSRAP	1.000		0	0	0	0	NR	0
UMTRA	0.500		0	0	0	NR	NR	0
LEAD SMELTERS	TP		NR	NR	NR	NR	NR	0
US AIRS	TP		NR	NR	NR	NR	NR	0
US MINES	0.250		0	0	NR	NR	NR	0
ABANDONED MINES	0.250		0	0	NR	NR	NR	0
FINDS	TP	1	NR	NR	NR	NR	NR	1
UXO	1.000		0	0	0	0	NR	0
ECHO	TP		NR	NR	NR	NR	NR	0
DOCKET HWC	TP		NR	NR	NR	NR	NR	0
FUELS PROGRAM	0.250		0	0	NR	NR	NR	0
AIRS	TP		NR	NR	NR	NR	NR	0
ASBESTOS	TP	2	NR	NR	NR	NR	NR	2
DRYCLEANERS	0.250		0	0	NR	NR	NR	0
ENF	TP		NR	NR	NR	NR	NR	0
Financial Assurance	TP		NR	NR	NR	NR	NR	0
GWDP	TP		NR	NR	NR	NR	NR	0
HW GEN	0.250		0	5	NR	NR	NR	5
LEAD	TP	1	NR	NR	NR	NR	NR	1
MERCURY	0.500		0	0	1	NR	NR	1
NPDES	TP		NR	NR	NR	NR	NR	0
TIER 2	TP		NR	NR	NR	NR	NR	0
TSD	0.500		0	0	0	NR	NR	0

### EDR HIGH RISK HISTORICAL RECORDS

#### *EDR Exclusive Records*

EDR MGP	1.000		0	0	0	0	NR	0
EDR Hist Auto	0.125		0	NR	NR	NR	NR	0
EDR Hist Cleaner	0.125		0	NR	NR	NR	NR	0

### EDR RECOVERED GOVERNMENT ARCHIVES

#### *Exclusive Recovered Govt. Archives*

RGA HWS	TP		NR	NR	NR	NR	NR	0
---------	----	--	----	----	----	----	----	---

## MAP FINDINGS SUMMARY

<u>Database</u>	<u>Search Distance (Miles)</u>	<u>Target Property</u>	<u>&lt; 1/8</u>	<u>1/8 - 1/4</u>	<u>1/4 - 1/2</u>	<u>1/2 - 1</u>	<u>&gt; 1</u>	<u>Total Plotted</u>
RGA LUST	TP	1	NR	NR	NR	NR	NR	1
- Totals --		7	0	17	23	49	0	96

**NOTES:**

TP = Target Property

NR = Not Requested at this Search Distance

Sites may be listed in more than one database

Map ID  
Direction  
Distance  
Elevation

MAP FINDINGS

Site

Database(s)

EDR ID Number  
EPA ID Number

**A1**  
**Target**  
**Property**

**FULLER SCHOOL**  
**31 FLAGG DR**  
**FRAMINGHAM, MA**

**RGA LUST** **S114998413**  
**N/A**

**Site 1 of 4 in cluster A**

**Actual:**  
**168 ft.**

RGA LUST:

2012	FULLER SCHOOL	31 FLAGG DR
2011	FULLER SCHOOL	31 FLAGG DR
2010	FULLER SCHOOL	31 FLAGG DR
2009	FULLER SCHOOL	31 FLAGG DR
2008	FULLER SCHOOL	31 FLAGG DR
2007	FULLER SCHOOL	31 FLAGG DR
2006	FULLER SCHOOL	31 FLAGG DR
2005	FULLER SCHOOL	31 FLAGG DR
2004	FULLER SCHOOL	31 FLAGG DR
2003	FULLER SCHOOL	31 FLAGG DR
2002	FULLER SCHOOL	31 FLAGG DR

**A2**  
**Target**  
**Property**

**FULLER MIDDLE SCHOOL**  
**31 FLAGG DRIVE**  
**FRAMINGHAM, MA 01702**

**LUST** **S105200035**  
**RELEASE** **N/A**  
**ASBESTOS**  
**LEAD**

**Site 2 of 4 in cluster A**

**Actual:**  
**168 ft.**

LUST:

Facility:

Release Tracking Number/Current Status: 3-0021090 / RAO  
Status Date: 01/16/2002  
Source Type: UST  
Release Town: FRAMINGHAM  
Notification Date: 09/17/2001  
Category: 72 HR  
Associated ID: Not reported  
Phase: Not reported  
Response Action Outcome: A2 - A permanent solution has been achieved. Contamination has not been reduced to background.  
Oil Or Haz Material: Oil  
Location Type: SCHOOL  
Source: UST

[Click here to access the MA DEP site for this facility:](#)

Chemicals:

Chemical: FUEL OIL #2  
Quantity: 129 parts per million  
Chemical: PETROLEUM  
Quantity: 129 parts per million

Actions:

Action Type: Response Action Outcome - RAO  
Action Status: RAO Statement Received  
Action Date: 1/16/2002  
Response Action Outcome: A permanent solution has been achieved. Contamination has not been reduced to background.

Map ID  
Direction  
Distance  
Elevation

MAP FINDINGS

Site

Database(s)

EDR ID Number  
EPA ID Number

**FULLER MIDDLE SCHOOL (Continued)**

**S105200035**

Action Type: Immediate Response Action  
Action Status: Completion Statement Received  
Action Date: 1/16/2002  
Response Action Outcome: A permanent solution has been achieved. Contamination has not been reduced to background.

Action Type: A Notice sent to a Potentially Responsible Party (PRP)  
Action Status: A MassDEP piece of correspondence was issued (approvals, NORs, etc.)  
Action Date: 10/17/2001  
Response Action Outcome: A permanent solution has been achieved. Contamination has not been reduced to background.

Action Type: Immediate Response Action  
Action Status: Written Plan Received  
Action Date: 10/9/2001  
Response Action Outcome: A permanent solution has been achieved. Contamination has not been reduced to background.

Action Type: RNF  
Action Status: Reportable Release under MGL 21E  
Action Date: 10/9/2001  
Response Action Outcome: A permanent solution has been achieved. Contamination has not been reduced to background.

Action Type: Immediate Response Action  
Action Status: Oral Approval of Plan or Action  
Action Date: 9/17/2001  
Response Action Outcome: A permanent solution has been achieved. Contamination has not been reduced to background.

Action Type: Release Disposition  
Action Status: Reportable Release under MGL 21E  
Action Date: 9/17/2001  
Response Action Outcome: A permanent solution has been achieved. Contamination has not been reduced to background.

Action Type: Immediate Response Action  
Action Status: Oral Approval of a Modified Plan  
Action Date: 9/21/2001  
Response Action Outcome: A permanent solution has been achieved. Contamination has not been reduced to background.

**Release:**

Release Tracking Number/Current Status: 3-0021090 / RAO  
Primary ID: Not reported  
Official City: FRAMINGHAM  
Notification: 09/17/2001  
Category: 72 HR  
Status Date: 01/16/2002  
Phase: Not reported  
Response Action Outcome: A2 - A permanent solution has been achieved. Contamination has not been reduced to background.  
Oil / Haz Material Type: Oil



MAP FINDINGS

**FULLER MIDDLE SCHOOL (Continued)**

**S105200035**

[Click here to access the MA DEP site for this facility:](#)

**Actions:**

Action Type: Response Action Outcome - RAO  
 Action Status: RAO Statement Received  
 Action Date: 1/16/2002  
 Response Action Outcome: A permanent solution has been achieved. Contamination has not been reduced to background.

Action Type: Immediate Response Action  
 Action Status: Completion Statement Received  
 Action Date: 1/16/2002  
 Response Action Outcome: A permanent solution has been achieved. Contamination has not been reduced to background.

Action Type: A Notice sent to a Potentially Responsible Party (PRP)  
 Action Status: A MassDEP piece of correspondence was issued (approvals, NORs, etc.  
 Action Date: 10/17/2001  
 Response Action Outcome: A permanent solution has been achieved. Contamination has not been reduced to background.

Action Type: Immediate Response Action  
 Action Status: Written Plan Received  
 Action Date: 10/9/2001  
 Response Action Outcome: A permanent solution has been achieved. Contamination has not been reduced to background.

Action Type: RNF  
 Action Status: Reportable Release under MGL 21E  
 Action Date: 10/9/2001  
 Response Action Outcome: A permanent solution has been achieved. Contamination has not been reduced to background.

Action Type: Immediate Response Action  
 Action Status: Oral Approval of Plan or Action  
 Action Date: 9/17/2001  
 Response Action Outcome: A permanent solution has been achieved. Contamination has not been reduced to background.

Action Type: Release Disposition  
 Action Status: Reportable Release under MGL 21E  
 Action Date: 9/17/2001  
 Response Action Outcome: A permanent solution has been achieved. Contamination has not been reduced to background.

Action Type: Immediate Response Action  
 Action Status: Oral Approval of a Modified Plan  
 Action Date: 9/21/2001  
 Response Action Outcome: A permanent solution has been achieved. Contamination has not been reduced to background.

**Chemicals:**

Chemical: FUEL OIL #2  
 Quantity: 129 parts per million  
 Chemical: PETROLEUM  
 Quantity: 129 parts per million

Map ID  
Direction  
Distance  
Elevation

MAP FINDINGS

Site

Database(s)

EDR ID Number  
EPA ID Number

**FULLER MIDDLE SCHOOL (Continued)**

**S105200035**

Location Type: SCHOOL  
Source: UST

**ASBESTOS:**

Notification: 100196636  
DEP Region: NE  
Notifiers Name: ALLSTATE ASBESTOS ABATEMENT  
Start Date: 04/21/2014  
End Date: 04/22/2014  
Date Entered: 08/04/2014  
Entry Date: 04/08/2014  
Quantity Material Removed SF: 0  
Quantity Material Removed LF: 100  
Project Description: Spr

Notification: 779495  
DEP Region: NE  
Notifiers Name: DEC-TAM CORPORATION  
Start Date: 12/26/2007  
End Date: 12/28/2007  
Date Entered: 04/12/2007  
Entry Date: 12/04/2007  
Quantity Material Removed SF: 800  
Quantity Material Removed LF: Not reported  
Project Description: STAGE FIRE CURTAIN

Notification: 100202465  
DEP Region: NE  
Notifiers Name: ENVIRONMENTAL RESPONSE SERVICES INC  
Start Date: 07/01/2014  
End Date: 07/01/2014  
Date Entered: 30/06/2014  
Entry Date: 06/30/2014  
Quantity Material Removed SF: 126  
Quantity Material Removed LF: 0  
Project Description: Trns

Notification: 100203104  
DEP Region: NE  
Notifiers Name: THE AULSON COMPANY INC  
Start Date: 07/26/2015  
End Date: 07/26/2014  
Date Entered: 09/07/2014  
Entry Date: 07/09/2014  
Quantity Material Removed SF: 0  
Quantity Material Removed LF: 200  
Project Description: Spr,Trns

Notification: 767758  
DEP Region: NE  
Notifiers Name: RM TECHNOLOGIES INC  
Start Date: 07/21/2003  
End Date: 09/12/2003  
Date Entered: 08/07/2003  
Entry Date: 07/08/2003  
Quantity Material Removed SF: 90  
Quantity Material Removed LF: 380

Map ID  
Direction  
Distance  
Elevation

MAP FINDINGS

Site

Database(s)

EDR ID Number  
EPA ID Number

**FULLER MIDDLE SCHOOL (Continued)**

**S105200035**

Project Description: BOILer Coatings,TANKS

**LEAD:**

Community: Framingham  
Unit: B11  
Inspector Name: Jeffrey Frohn  
Inspector License Number: 1133  
Activity Type: INSPECT  
Activity Date: 03/18/1992  
Start Work Date: Not reported  
Activity Descriptions: Comprehensive Initial Inspection  
Outcomes: No Hazards Found

Community: Framingham  
Unit: B11  
Inspector Name: Jeffrey Frohn  
Inspector License Number: 1133  
Activity Type: COMPLIANCE  
Activity Date: 03/18/1992  
Start Work Date: Not reported  
Activity Descriptions: Letter of Full Initial Insp Comp  
Outcomes: Issued

**A3 FULLER MIDDLE SCHOOL**  
**Target 31 FLAGG DRIVE**  
**Property FRAMINGHAM, MA 01702**

**FINDS 1016826844**  
**N/A**

**Site 3 of 4 in cluster A**

**Actual:**  
**168 ft.**

**FINDS:**

Registry ID: 110058914411

**Environmental Interest/Information System**

ICIS (Integrated Compliance Information System) is the Integrated Compliance Information System and provides a database that, when complete, will contain integrated Enforcement and Compliance information across most of EPA's programs. The vision for ICIS is to replace EPA's independent databases that contain Enforcement data with a single repository for that information. Currently, ICIS contains all Federal Administrative and Judicial enforcement actions. This information is maintained in ICIS by EPA in the Regional offices and it Headquarters. A future release of ICIS will replace the Permit Compliance System (PCS) which supports the NPDES and will integrate that information with Federal actions already in the system. ICIS also has the capability to track other activities occurring in the Region that support Compliance and Enforcement programs. These include; Incident Tracking, Compliance Assistance, and Compliance Monitoring.

[Click this hyperlink](#) while viewing on your computer to access additional FINDS: detail in the EDR Site Report.

MAP FINDINGS

Map ID			
Direction			EDR ID Number
Distance			EPA ID Number
Elevation	Site	Database(s)	

<b>A4</b>	<b>THE FULLER MIDDLE SCHOOL</b>	<b>ASBESTOS</b>	<b>S119936871</b>
<b>Target</b>	<b>31 FLAGG ST</b>		<b>N/A</b>
<b>Property</b>	<b>FRAMINGHAM, MA</b>		

**Site 4 of 4 in cluster A**

<b>Actual:</b>	<b>ASBESTOS:</b>		
<b>168 ft.</b>	Notification:	300937	
	DEP Region:	NE	
	Notifiers Name:	A-BEST ABATEMENT INC	
	Start Date:	07/19/2004	
	End Date:	07/19/2004	
	Date Entered:	08/07/2004	
	Entry Date:	07/08/2004	
	Quantity Material Removed SF:	Not reported	
	Quantity Material Removed LF:	150	
	Project Description:	THERMAL solid core, CRAWL SPACE	

<b>B5</b>	<b>MASS BAY COMMUNITY COLLEGE</b>	<b>HW GEN</b>	<b>S112554181</b>
<b>East</b>	<b>19 FLAGG ST</b>		<b>N/A</b>
<b>1/8-1/4</b>	<b>FRAMINGHAM, MA 01702</b>		
<b>0.162 mi.</b>			
<b>856 ft.</b>	<b>Site 1 of 2 in cluster B</b>		

<b>Relative:</b>	<b>HW GEN:</b>		
<b>Higher</b>	EPA Id:	MAR000015875	
	RCRA Generator Status:	SQG	
<b>Actual:</b>	State Generator Status:	SQG-MA	
<b>178 ft.</b>			

<b>B6</b>	<b>MASS BAY COMMUNITY COLLEGE</b>	<b>RCRA-SQG</b>	<b>1001968352</b>
<b>East</b>	<b>19 FLAGG ST</b>	<b>FINDS</b>	<b>MAR000015875</b>
<b>1/8-1/4</b>	<b>FRAMINGHAM, MA 01702</b>	<b>ECHO</b>	
<b>0.162 mi.</b>			
<b>856 ft.</b>	<b>Site 2 of 2 in cluster B</b>		

<b>Relative:</b>	<b>RCRA-SQG:</b>		
<b>Higher</b>	Date form received by agency:	03/13/2000	
	Facility name:	MASS BAY COMMUNITY COLLEGE	
<b>Actual:</b>	Facility address:	19 FLAGG ST	
<b>178 ft.</b>		FRAMINGHAM, MA 01702	
	EPA ID:	MAR000015875	
	Mailing address:	19 FLAGG STREET	
		ATTN: FRED YULE	
		FRAMINGHAM, MA 01702-0000	
	Contact:	FRED YULE	
	Contact address:	19 FLAGG ST	
		FRAMINGHAM, MA 01702-5914	
	Contact country:	US	
	Contact telephone:	781-239-5710	
	Contact email:	Not reported	
	EPA Region:	01	
	Classification:	Small Small Quantity Generator	
	Description:	Handler: generates more than 100 and less than 1000 kg of hazardous waste during any calendar month and accumulates less than 6000 kg of hazardous waste at any time; or generates 100 kg or less of hazardous waste during any calendar month, and accumulates more than 1000 kg of hazardous waste at any time	

Map ID  
Direction  
Distance  
Elevation

MAP FINDINGS

Site

Database(s)

EDR ID Number  
EPA ID Number

**MASS BAY COMMUNITY COLLEGE (Continued)**

**1001968352**

Owner/Operator Summary:

Owner/operator name: MASS BAY COMMUNITY COLLEGE  
Owner/operator address: 19 FLAGG ST  
FRAMINGHAM, MA 01702  
Owner/operator country: US  
Owner/operator telephone: Not reported  
Owner/operator email: Not reported  
Owner/operator fax: Not reported  
Owner/operator extension: Not reported  
Legal status: Private  
Owner/Operator Type: Operator  
Owner/Op start date: 03/13/2000  
Owner/Op end date: Not reported

Owner/operator name: FRAMINGHAM SCHOOL DEPT  
Owner/operator address: 19 FLAGG ST  
FRAMINGHAM, MA 01702  
Owner/operator country: US  
Owner/operator telephone: Not reported  
Owner/operator email: Not reported  
Owner/operator fax: Not reported  
Owner/operator extension: Not reported  
Legal status: Municipal  
Owner/Operator Type: Owner  
Owner/Op start date: 10/16/2004  
Owner/Op end date: Not reported

Handler Activities Summary:

U.S. importer of hazardous waste: No  
Mixed waste (haz. and radioactive): No  
Recycler of hazardous waste: No  
Transporter of hazardous waste: No  
Treater, storer or disposer of HW: No  
Underground injection activity: No  
On-site burner exemption: No  
Furnace exemption: No  
Used oil fuel burner: No  
Used oil processor: No  
User oil refiner: No  
Used oil fuel marketer to burner: No  
Used oil Specification marketer: No  
Used oil transfer facility: No  
Used oil transporter: No

. Waste code: D001  
. Waste name: IGNITABLE WASTE  
  
. Waste code: D002  
. Waste name: CORROSIVE WASTE  
  
. Waste code: D005  
. Waste name: BARIUM  
  
. Waste code: D007  
. Waste name: CHROMIUM

Map ID  
Direction  
Distance  
Elevation

MAP FINDINGS

Site

Database(s)

EDR ID Number  
EPA ID Number

**MASS BAY COMMUNITY COLLEGE (Continued)**

**1001968352**

- . Waste code: D008
- . Waste name: LEAD
  
- . Waste code: D009
- . Waste name: MERCURY
  
- . Waste code: F005
- . Waste name: THE FOLLOWING SPENT NONHALOGENATED SOLVENTS: TOLUENE, METHYL ETHYL KETONE, CARBON DISULFIDE, ISOBUTANOL, PYRIDINE, BENZENE, 2-ETHOXYETHANOL, AND 2-NITROPROPANE; ALL SPENT SOLVENT MIXTURES/BLENDS CONTAINING, BEFORE USE, A TOTAL OF TEN PERCENT OR MORE (BY VOLUME) OF ONE OR MORE OF THE ABOVE NONHALOGENATED SOLVENTS OR THOSE SOLVENTS LISTED IN F001, F002, OR F004; AND STILL BOTTOMS FROM THE RECOVERY OF THESE SPENT SOLVENTS AND SPENT SOLVENT MIXTURES.
  
- . Waste code: P105
- . Waste name: SODIUM AZIDE
  
- . Waste code: P119
- . Waste name: AMMONIUM VANADATE (OR) VANADIC ACID, AMMONIUM SALT
  
- . Waste code: U020
- . Waste name: BENZENESULFONIC ACID CHLORIDE (C,R) (OR) BENZENESULFONYL CHLORIDE (C,R)
  
- . Waste code: U138
- . Waste name: METHANE, IODO- (OR) METHYL IODIDE
  
- . Waste code: MA01
- . Waste name: WASTE OIL
  
- . Waste code: MA99
- . Waste name: NON-HAZARDOUS WASTE TO BE USED ONLY FOR NON-HW SHIPPED USING HW MANIFEST

Violation Status: No violations found

**FINDS:**

Registry ID: 110003500943

**Environmental Interest/Information System**

RCRAInfo is a national information system that supports the Resource Conservation and Recovery Act (RCRA) program through the tracking of events and activities related to facilities that generate, transport, and treat, store, or dispose of hazardous waste. RCRAInfo allows RCRA program staff to track the notification, permit, compliance, and corrective action activities required under RCRA.

MA-EPICS - Massachusetts Environmental Protection Integrated Computer System

ICIS (Integrated Compliance Information System) is the Integrated Compliance Information System and provides a database that, when complete, will contain integrated Enforcement and Compliance information across most of EPA's programs. The vision for ICIS is to replace EPA's independent databases that contain Enforcement data with a single repository for that information. Currently, ICIS contains all

Map ID  
Direction  
Distance  
Elevation

MAP FINDINGS

Site

Database(s)

EDR ID Number  
EPA ID Number

**MASS BAY COMMUNITY COLLEGE (Continued)**

**1001968352**

Federal Administrative and Judicial enforcement actions. This information is maintained in ICIS by EPA in the Regional offices and it Headquarters. A future release of ICIS will replace the Permit Compliance System (PCS) which supports the NPDES and will integrate that information with Federal actions already in the system. ICIS also has the capability to track other activities occurring in the Region that support Compliance and Enforcement programs. These include; Incident Tracking, Compliance Assistance, and Compliance Monitoring.

[Click this hyperlink](#) while viewing on your computer to access additional FINDS: detail in the EDR Site Report.

ECHO:

Envid: 1001968352  
Registry ID: 110003500943  
DFR URL: <http://echo.epa.gov/detailed-facility-report?fid=110003500943>

**7**  
**WSW**  
**1/8-1/4**  
**0.162 mi.**  
**858 ft.**

**OAKS RD INTERSECTION**  
**FLAG AND OAKS RD**  
**FRAMINGHAM, MA**

**SHWS** **S105596526**  
**RELEASE** **N/A**

**Relative:**  
**Lower**

SHWS:

Release Tracking Number/Current Status: 3-0022104 / RAO  
Release Town: FRAMINGHAM  
Notification Date: 09/13/2002  
Category: TWO HR  
Associated ID: Not reported  
**Current Status:** **Response Action Outcome**  
Status Date: 09/19/2002  
Phase: Not reported  
Response Action Outcome: A1 - A permanent solution has been achieved. Contamination has been reduced to background or a threat of release has been eliminated.  
Oil Or Haz Material: Oil  
Location Type: RESIDENTIAL  
Location Type: ROADWAY  
Source: TRANSFORM

Click here to access the MA DEP site for this facility:

Chemicals:

Chemical: TRANSFORMER OIL  
Quantity: 30 gallons  
Chemical: MINERAL OIL  
Quantity: 15 gallons

Actions:

Action Type: A Notice sent to a Potentially Responsible Party (PRP)  
Action Status: A MassDEP piece of correspondence was issued (approvals, NORs, etc.  
Action Date: 10/8/2002  
Response Action Outcome: A permanent solution has been achieved. Contamination has been reduced to background or a threat of release has been eliminated.

Action Type: Release Disposition

Map ID  
Direction  
Distance  
Elevation

MAP FINDINGS

Site

Database(s)

EDR ID Number  
EPA ID Number

**OAKS RD INTERSECTION (Continued)**

**S105596526**

Action Status: Reportable Release under MGL 21E  
Action Date: 9/13/2002  
Response Action Outcome: A permanent solution has been achieved. Contamination has been reduced to background or a threat of release has been eliminated.

Action Type: Immediate Response Action  
Action Status: Oral Approval of Plan or Action  
Action Date: 9/13/2002  
Response Action Outcome: A permanent solution has been achieved. Contamination has been reduced to background or a threat of release has been eliminated.

Action Type: Response Action Outcome - RAO  
Action Status: RAO Statement Received  
Action Date: 9/19/2002  
Response Action Outcome: A permanent solution has been achieved. Contamination has been reduced to background or a threat of release has been eliminated.

Action Type: RNF  
Action Status: Reportable Release under MGL 21E  
Action Date: 9/19/2002  
Response Action Outcome: A permanent solution has been achieved. Contamination has been reduced to background or a threat of release has been eliminated.

Release:

Release Tracking Number/Current Status: 3-0022104 / RAO  
Primary ID: Not reported  
Official City: FRAMINGHAM  
Notification: 09/13/2002  
Category: TWO HR  
Status Date: 09/19/2002  
Phase: Not reported  
Response Action Outcome: A1 - A permanent solution has been achieved. Contamination has been reduced to background or a threat of release has been eliminated.  
Oil / Haz Material Type: Oil

[Click here to access the MA DEP site for this facility:](#)

Actions:

Action Type: A Notice sent to a Potentially Responsible Party (PRP)  
Action Status: A MassDEP piece of correspondence was issued (approvals, NORs, etc.  
Action Date: 10/8/2002  
Response Action Outcome: A permanent solution has been achieved. Contamination has been reduced to background or a threat of release has been eliminated.

Action Type: Release Disposition  
Action Status: Reportable Release under MGL 21E  
Action Date: 9/13/2002  
Response Action Outcome: A permanent solution has been achieved. Contamination has been reduced to background or a threat of release has been eliminated.

Action Type: Immediate Response Action  
Action Status: Oral Approval of Plan or Action  
Action Date: 9/13/2002  
Response Action Outcome: A permanent solution has been achieved. Contamination has been reduced to background or a threat of release has been eliminated.



Map ID  
Direction  
Distance  
Elevation

MAP FINDINGS

Site

Database(s)

EDR ID Number  
EPA ID Number

**OAKS RD INTERSECTION (Continued)**

**S105596526**

Action Type: Response Action Outcome - RAO  
Action Status: RAO Statement Received  
Action Date: 9/19/2002  
Response Action Outcome: A permanent solution has been achieved. Contamination has been reduced to background or a threat of release has been eliminated.

Action Type: RNF  
Action Status: Reportable Release under MGL 21E  
Action Date: 9/19/2002  
Response Action Outcome: A permanent solution has been achieved. Contamination has been reduced to background or a threat of release has been eliminated.

Chemicals:  
Chemical: TRANSFORMER OIL  
Quantity: 30 gallons  
Chemical: MINERAL OIL  
Quantity: 15 gallons  
Location Type: RESIDENTIAL  
Location Type: ROADWAY  
Source: TRANSFORM

8  
SSE  
1/8-1/4  
0.167 mi.  
881 ft.

**MCCARTHY ELEMENTARY SCH  
8 FLAGG DR  
FRAMINGHAM, MA 01702**

**SHWS S110055600  
RELEASE N/A  
ASBESTOS**

**Relative:  
Higher**

SHWS:  
Release Tracking Number/Current Status: 3-0028865 / RAO  
Release Town: FRAMINGHAM  
Notification Date: 11/05/2009  
Category: 120 DY  
Associated ID: Not reported  
**Current Status: Response Action Outcome**  
Status Date: 11/01/2010  
Phase: Not reported  
Response Action Outcome: B1 - Remedial actions have not been conducted because a level of No Significant Risk exists.  
Oil Or Haz Material: Hazardous Material  
Location Type: SCHOOL  
Source: UNKNOWN

[Click here to access the MA DEP site for this facility:](#)

Chemicals:  
Chemical: BENZO[B]FLUORANTHENE  
Quantity: 8.6 milligrams per kilogram  
Chemical: BENZO[A]ANTHRACENE  
Quantity: 8.7 milligrams per kilogram  
Chemical: BENZO[A]PYRENE  
Quantity: 8.3 milligrams per kilogram

Actions:  
Action Type: Response Action Outcome - RAO  
Action Status: RAO Statement Received  
Action Date: 11/1/2010

Map ID  
Direction  
Distance  
Elevation

MAP FINDINGS

Site

Database(s)

EDR ID Number  
EPA ID Number

**MCCARTHY ELEMENTARY SCH (Continued)**

**S110055600**

Response Action Outcome: Remedial actions have not been conducted because a level of No Significant Risk exists.

Action Type: Response Action Outcome - RAO  
Action Status: Fee Received - FMCRA Use Only  
Action Date: 11/1/2010

Response Action Outcome: Remedial actions have not been conducted because a level of No Significant Risk exists.

Action Type: A Notice sent to a Potentially Responsible Party (PRP)  
Action Status: A MassDEP piece of correspondence was issued (approvals, NORs, etc.)  
Action Date: 11/23/2009

Response Action Outcome: Remedial actions have not been conducted because a level of No Significant Risk exists.

Action Type: RNF  
Action Status: Reportable Release under MGL 21E  
Action Date: 11/5/2009

Response Action Outcome: Remedial actions have not been conducted because a level of No Significant Risk exists.

Action Type: Release Disposition  
Action Status: Reportable Release under MGL 21E  
Action Date: 11/5/2009

Response Action Outcome: Remedial actions have not been conducted because a level of No Significant Risk exists.

Action Type: Response Action Outcome - RAO  
Action Status: Level I - Technical Screen Audit  
Action Date: 12/9/2010

Response Action Outcome: Remedial actions have not been conducted because a level of No Significant Risk exists.

Action Type: A Notice sent to a Potentially Responsible Party (PRP)  
Action Status: ALSNT  
Action Date: 9/13/2010

Response Action Outcome: Remedial actions have not been conducted because a level of No Significant Risk exists.

**Release:**

Release Tracking Number/Current Status: 3-0028865 / RAO

Primary ID: Not reported

Official City: FRAMINGHAM

Notification: 11/05/2009

Category: 120 DY

Status Date: 11/01/2010

Phase: Not reported

Response Action Outcome: B1 - Remedial actions have not been conducted because a level of No Significant Risk exists.

Oil / Haz Material Type: Hazardous Material

[Click here to access the MA DEP site for this facility:](#)

**Actions:**

Action Type: Response Action Outcome - RAO

Map ID  
Direction  
Distance  
Elevation

MAP FINDINGS

Site

Database(s)

EDR ID Number  
EPA ID Number

**MCCARTHY ELEMENTARY SCH (Continued)**

**S110055600**

Action Status: RAO Statement Received  
Action Date: 11/1/2010  
Response Action Outcome: Remedial actions have not been conducted because a level of No Significant Risk exists.

Action Type: Response Action Outcome - RAO  
Action Status: Fee Received - FMCRA Use Only  
Action Date: 11/1/2010  
Response Action Outcome: Remedial actions have not been conducted because a level of No Significant Risk exists.

Action Type: A Notice sent to a Potentially Responsible Party (PRP)  
Action Status: A MassDEP piece of correspondence was issued (approvals, NORs, etc.)  
Action Date: 11/23/2009  
Response Action Outcome: Remedial actions have not been conducted because a level of No Significant Risk exists.

Action Type: RNF  
Action Status: Reportable Release under MGL 21E  
Action Date: 11/5/2009  
Response Action Outcome: Remedial actions have not been conducted because a level of No Significant Risk exists.

Action Type: Release Disposition  
Action Status: Reportable Release under MGL 21E  
Action Date: 11/5/2009  
Response Action Outcome: Remedial actions have not been conducted because a level of No Significant Risk exists.

Action Type: Response Action Outcome - RAO  
Action Status: Level I - Technical Screen Audit  
Action Date: 12/9/2010  
Response Action Outcome: Remedial actions have not been conducted because a level of No Significant Risk exists.

Action Type: A Notice sent to a Potentially Responsible Party (PRP)  
Action Status: ALSNT  
Action Date: 9/13/2010  
Response Action Outcome: Remedial actions have not been conducted because a level of No Significant Risk exists.

Chemicals:  
Chemical: BENZO[B]FLUORANTHENE  
Quantity: 8.6 milligrams per kilogram  
Chemical: BENZO[A]ANTHRACENE  
Quantity: 8.7 milligrams per kilogram  
Chemical: BENZO[A]PYRENE  
Quantity: 8.3 milligrams per kilogram  
Location Type: SCHOOL  
Source: UNKNOWN

ASBESTOS:  
Notification: 100239899  
DEP Region: NE  
Notifiers Name: ACME ABATEMENT CONTRACTOR INC  
Start Date: 04/16/2016

Map ID  
Direction  
Distance  
Elevation

MAP FINDINGS

Site

Database(s)

EDR ID Number  
EPA ID Number

**MCCARTHY ELEMENTARY SCH (Continued)**

**S110055600**

End Date: 04/24/2016  
Date Entered: 29/03/2016  
Entry Date: 03/29/2016  
Quantity Material Removed SF: 15000  
Quantity Material Removed LF: 0  
Project Description: OTHER CARPET/FLR TILE MASTIC

Notification: 100239899R1  
DEP Region: NE  
Notifiers Name: ACME ABATEMENT CONTRACTOR INC  
Start Date: 04/11/2016  
End Date: 04/24/2016  
Date Entered: 01/04/2016  
Entry Date: 04/01/2016  
Quantity Material Removed SF: 15000  
Quantity Material Removed LF: 0  
Project Description: OTHER CARPET/FLR TILE MASTIC

Notification: 100239899R2  
DEP Region: NE  
Notifiers Name: ACME ABATEMENT CONTRACTOR INC  
Start Date: 04/11/2016  
End Date: 04/21/2016  
Date Entered: 22/04/2016  
Entry Date: 04/22/2016  
Quantity Material Removed SF: 15000  
Quantity Material Removed LF: 0  
Project Description: OTHER CARPET/FLR TILE MASTIC

**9**  
**WNW**  
**1/8-1/4**  
**0.220 mi.**  
**1163 ft.**

**RESIDENCE**  
**60 STONEY BROOK ROAD**  
**FRAMINGHAM, MA 01702**

**LUST** **S111989459**  
**RELEASE** **N/A**

**Relative:**  
**Higher**

LUST:

Facility:

**Actual:**  
**176 ft.**

Release Tracking Number/Current Status: 3-0030835 / RAO  
Status Date: 07/20/2012  
Source Type: UST  
Release Town: FRAMINGHAM  
Notification Date: 05/22/2012  
Category: 72 HR  
Associated ID: Not reported  
Phase: Not reported  
Response Action Outcome: A1 - A permanent solution has been achieved. Contamination has been reduced to background or a threat of release has been eliminated.  
Oil Or Haz Material: Oil  
Location Type: RESIDENTIAL  
Source: UST

Click here to access the MA DEP site for this facility:

Map ID  
Direction  
Distance  
Elevation

MAP FINDINGS

Site

Database(s)

EDR ID Number  
EPA ID Number

**RESIDENCE (Continued)**

**S111989459**

Chemicals:

Chemical: #2 FUEL OIL  
Quantity: 180.1 parts per million

Actions:

Action Type: Release Disposition  
Action Status: Reportable Release under MGL 21E  
Action Date: 5/22/2012  
Response Action Outcome: A permanent solution has been achieved. Contamination has been reduced to background or a threat of release has been eliminated.

Action Type: Immediate Response Action  
Action Status: Oral Approval of Plan or Action  
Action Date: 5/22/2012  
Response Action Outcome: A permanent solution has been achieved. Contamination has been reduced to background or a threat of release has been eliminated.

Action Type: A Notice sent to a Potentially Responsible Party (PRP)  
Action Status: A MassDEP piece of correspondence was issued (approvals, NORs, etc.  
Action Date: 6/13/2012  
Response Action Outcome: A permanent solution has been achieved. Contamination has been reduced to background or a threat of release has been eliminated.

Action Type: Response Action Outcome - RAO  
Action Status: RAO Statement Received  
Action Date: 7/20/2012  
Response Action Outcome: A permanent solution has been achieved. Contamination has been reduced to background or a threat of release has been eliminated.

Action Type: BOL  
Action Status: Transmittal, Notice, or Notification Received  
Action Date: 7/20/2012  
Response Action Outcome: A permanent solution has been achieved. Contamination has been reduced to background or a threat of release has been eliminated.

Release:

Release Tracking Number/Current Status: 3-0030835 / RAO  
Primary ID: Not reported  
Official City: FRAMINGHAM  
Notification: 05/22/2012  
Category: 72 HR  
Status Date: 07/20/2012  
Phase: Not reported  
Response Action Outcome: A1 - A permanent solution has been achieved. Contamination has been reduced to background or a threat of release has been eliminated.  
Oil / Haz Material Type: Oil

[Click here to access the MA DEP site for this facility:](#)

Actions:

Action Type: Release Disposition  
Action Status: Reportable Release under MGL 21E  
Action Date: 5/22/2012  
Response Action Outcome: A permanent solution has been achieved. Contamination has been reduced to background or a threat of release has been eliminated.

Map ID  
 Direction  
 Distance  
 Elevation

MAP FINDINGS

Site

Database(s)

EDR ID Number  
 EPA ID Number

**RESIDENCE (Continued)**

**S111989459**

Action Type: Immediate Response Action  
 Action Status: Oral Approval of Plan or Action  
 Action Date: 5/22/2012  
 Response Action Outcome: A permanent solution has been achieved. Contamination has been reduced to background or a threat of release has been eliminated.

Action Type: A Notice sent to a Potentially Responsible Party (PRP)  
 Action Status: A MassDEP piece of correspondence was issued (approvals, NORs, etc.  
 Action Date: 6/13/2012  
 Response Action Outcome: A permanent solution has been achieved. Contamination has been reduced to background or a threat of release has been eliminated.

Action Type: Response Action Outcome - RAO  
 Action Status: RAO Statement Received  
 Action Date: 7/20/2012  
 Response Action Outcome: A permanent solution has been achieved. Contamination has been reduced to background or a threat of release has been eliminated.

Action Type: BOL  
 Action Status: Transmittal, Notice, or Notification Received  
 Action Date: 7/20/2012  
 Response Action Outcome: A permanent solution has been achieved. Contamination has been reduced to background or a threat of release has been eliminated.

Chemicals:  
 Chemical: #2 FUEL OIL  
 Quantity: 180.1 parts per million  
 Location Type: RESIDENTIAL  
 Source: UST

**10**  
**NNW**  
**1/8-1/4**  
**0.224 mi.**  
**1185 ft.**

**DARYL ROY DMD**  
**550 WORCESTER RD**  
**FRAMINGHAM, MA 01701**

**ASBESTOS** **S112556934**  
**HW GEN** **N/A**

**Relative:**  
**Higher**

ASBESTOS:  
 Notification: 100090933  
 DEP Region: NE  
 Notifiers Name: YANKEE ENVIRONMENTAL SERVICES LLC  
 Start Date: 07/02/2009  
 End Date: 07/02/2009  
 Date Entered: 01/07/2009  
 Entry Date: 07/01/2009  
 Quantity Material Removed SF: 25  
 Quantity Material Removed LF: 0  
 Project Description: Trns

**Actual:**  
**194 ft.**

HW GEN:  
 EPA Id: MV5086206622  
 RCRA Generator Status: VSQG  
 State Generator Status: Not reported

Map ID  
Direction  
Distance  
Elevation

MAP FINDINGS

Site

Database(s)

EDR ID Number  
EPA ID Number

**C11**  
**North**  
**1/8-1/4**  
**0.226 mi.**  
**1192 ft.**

**HERB CONNOLLY ACURA OF FRAMINGHAM**  
**500 WORCESTER RD**  
**FRAMINGHAM, MA 01702**

**RCRA-CESQG** **1000881696**  
**FINDS** **MAD982748865**  
**ECHO**

**Site 1 of 4 in cluster C**

**Relative:**  
**Higher**

RCRA-CESQG:

Date form received by agency: 11/21/1988

Facility name: HERB CONNOLLY ACURA OF FRAMINGHAM

Facility address: 500 WORCESTER RD  
FRAMINGHAM, MA 01702

EPA ID: MAD982748865

Contact: RICHARD ARNONE

Contact address: 500 WORCESTER RD  
FRAMINGHAM, MA 01702

Contact country: US

Contact telephone: 508-820-9313

Contact email: Not reported

EPA Region: 01

Land type: Private

Classification: Conditionally Exempt Small Quantity Generator

Description: Handler: generates 100 kg or less of hazardous waste per calendar month, and accumulates 1000 kg or less of hazardous waste at any time; or generates 1 kg or less of acutely hazardous waste per calendar month, and accumulates at any time: 1 kg or less of acutely hazardous waste; or 100 kg or less of any residue or contaminated soil, waste or other debris resulting from the cleanup of a spill, into or on any land or water, of acutely hazardous waste; or generates 100 kg or less of any residue or contaminated soil, waste or other debris resulting from the cleanup of a spill, into or on any land or water, of acutely hazardous waste during any calendar month, and accumulates at any time: 1 kg or less of acutely hazardous waste; or 100 kg or less of any residue or contaminated soil, waste or other debris resulting from the cleanup of a spill, into or on any land or water, of acutely hazardous waste

Owner/Operator Summary:

Owner/operator name: 500 ENTERPRISES INC  
Owner/operator address: 500 WORCESTER RD  
FRAMINGHAM, MA 01702

Owner/operator country: US

Owner/operator telephone: Not reported

Owner/operator email: Not reported

Owner/operator fax: Not reported

Owner/operator extension: Not reported

Legal status: Private

Owner/Operator Type: Owner

Owner/Op start date: 10/16/2004

Owner/Op end date: Not reported

Owner/operator name: HERB CONNOLLY ACURA OF FRAMINGHAM  
Owner/operator address: 500 WORCESTER RD  
FRAMINGHAM, MA 01702

Owner/operator country: US

Owner/operator telephone: Not reported

Owner/operator email: Not reported

Owner/operator fax: Not reported

Owner/operator extension: Not reported

Legal status: Private

Map ID  
Direction  
Distance  
Elevation

MAP FINDINGS

Site

Database(s)

EDR ID Number  
EPA ID Number

**HERB CONNOLLY ACURA OF FRAMINGHAM (Continued)**

**1000881696**

Owner/Operator Type: Operator  
Owner/Op start date: 12/08/1991  
Owner/Op end date: Not reported

Handler Activities Summary:

U.S. importer of hazardous waste: No  
Mixed waste (haz. and radioactive): No  
Recycler of hazardous waste: No  
Transporter of hazardous waste: No  
Treater, storer or disposer of HW: No  
Underground injection activity: No  
On-site burner exemption: No  
Furnace exemption: No  
Used oil fuel burner: No  
Used oil processor: No  
User oil refiner: No  
Used oil fuel marketer to burner: No  
Used oil Specification marketer: No  
Used oil transfer facility: No  
Used oil transporter: No

Facility Has Received Notices of Violations:

Regulation violated: SR - 253(h)(2)  
Area of violation: Generators - General  
Date violation determined: 11/13/1986  
Date achieved compliance: 11/13/1991  
Violation lead agency: State  
Enforcement action: WRITTEN INFORMAL  
Enforcement action date: 11/20/1986  
Enf. disposition status: Not reported  
Enf. disp. status date: Not reported  
Enforcement lead agency: State  
Proposed penalty amount: Not reported  
Final penalty amount: Not reported  
Paid penalty amount: Not reported

Regulation violated: SR - 340(1)(b)  
Area of violation: State Statute or Regulation  
Date violation determined: 11/13/1986  
Date achieved compliance: 11/13/1991  
Violation lead agency: State  
Enforcement action: WRITTEN INFORMAL  
Enforcement action date: 11/20/1986  
Enf. disposition status: Not reported  
Enf. disp. status date: Not reported  
Enforcement lead agency: State  
Proposed penalty amount: Not reported  
Final penalty amount: Not reported  
Paid penalty amount: Not reported

Regulation violated: SR - 340(1)(d)(1)  
Area of violation: Generators - General  
Date violation determined: 11/13/1986  
Date achieved compliance: 11/13/1991  
Violation lead agency: State  
Enforcement action: WRITTEN INFORMAL



Map ID  
Direction  
Distance  
Elevation

MAP FINDINGS

Site

Database(s)

EDR ID Number  
EPA ID Number

**HERB CONNOLLY ACURA OF FRAMINGHAM (Continued)**

**1000881696**

Enforcement action date: 11/20/1986  
Enf. disposition status: Not reported  
Enf. disp. status date: Not reported  
Enforcement lead agency: State  
Proposed penalty amount: Not reported  
Final penalty amount: Not reported  
Paid penalty amount: Not reported

Regulation violated: SR - 340(1)(d)(2)  
Area of violation: Generators - General  
Date violation determined: 11/13/1986  
Date achieved compliance: 11/13/1991  
Violation lead agency: State  
Enforcement action: WRITTEN INFORMAL  
Enforcement action date: 11/20/1986  
Enf. disposition status: Not reported  
Enf. disp. status date: Not reported  
Enforcement lead agency: State  
Proposed penalty amount: Not reported  
Final penalty amount: Not reported  
Paid penalty amount: Not reported

**Evaluation Action Summary:**

Evaluation date: 11/13/1986  
Evaluation: COMPLIANCE EVALUATION INSPECTION ON-SITE  
Area of violation: State Statute or Regulation  
Date achieved compliance: 11/13/1991  
Evaluation lead agency: State

Evaluation date: 11/13/1986  
Evaluation: COMPLIANCE EVALUATION INSPECTION ON-SITE  
Area of violation: Generators - General  
Date achieved compliance: 11/13/1991  
Evaluation lead agency: State

**FINDS:**

Registry ID: 110003482829

**Environmental Interest/Information System**

RCRAInfo is a national information system that supports the Resource Conservation and Recovery Act (RCRA) program through the tracking of events and activities related to facilities that generate, transport, and treat, store, or dispose of hazardous waste. RCRAInfo allows RCRA program staff to track the notification, permit, compliance, and corrective action activities required under RCRA.

MA-EPICS - Massachusetts Environmental Protection Integrated Computer System

[Click this hyperlink](#) while viewing on your computer to access additional FINDS: detail in the EDR Site Report.

**ECHO:**

Envid: 1000881696  
Registry ID: 110003482829

Map ID  
Direction  
Distance  
Elevation

MAP FINDINGS

Site

Database(s)

EDR ID Number  
EPA ID Number

**HERB CONNOLLY ACURA OF FRAMINGHAM (Continued)**

**1000881696**

DFR URL: <http://echo.epa.gov/detailed-facility-report?fid=110003482829>

**C12**  
**North**  
**1/8-1/4**  
**0.226 mi.**  
**1192 ft.**

**HERB BUICK CO**  
**500 WORCESTER RD**  
**FRAMINGHAM, MA 01701**  
**Site 2 of 4 in cluster C**

**SHWS**  
**UST**  
**RELEASE**  
**Financial Assurance**  
**HW GEN**  
**U002009548**  
**N/A**

**Relative:**  
**Higher**

SHWS:  
Release Tracking Number/Current Status: 3-0030367 / RAO  
Release Town: FRAMINGHAM  
Notification Date: 10/06/2011  
Category: 120 DY  
Associated ID: Not reported  
**Current Status: Response Action Outcome**  
Status Date: 02/10/2012  
Phase: Not reported  
Response Action Outcome: B1 - Remedial actions have not been conducted because a level of No Significant Risk exists.  
Oil Or Haz Material: Hazardous Material

**Actual:**  
**183 ft.**

[Click here to access the MA DEP site for this facility:](#)

Chemicals:  
Chemical: 2-METHYLNAPHTHALENE  
Quantity: 1.2 milligrams per kilogram

Actions:  
Action Type: A Notice sent to a Potentially Responsible Party (PRP)  
Action Status: A MassDEP piece of correspondence was issued (approvals, NORs, etc.)  
Action Date: 10/26/2011  
Response Action Outcome: Remedial actions have not been conducted because a level of No Significant Risk exists.

Action Type: RNF  
Action Status: Reportable Release under MGL 21E  
Action Date: 10/6/2011  
Response Action Outcome: Remedial actions have not been conducted because a level of No Significant Risk exists.

Action Type: Release Disposition  
Action Status: Reportable Release under MGL 21E  
Action Date: 10/6/2011  
Response Action Outcome: Remedial actions have not been conducted because a level of No Significant Risk exists.

Action Type: RNFE  
Action Status: Transmittal, Notice, or Notification Received  
Action Date: 10/6/2011  
Response Action Outcome: Remedial actions have not been conducted because a level of No Significant Risk exists.

Action Type: Response Action Outcome - RAO  
Action Status: RAO Statement Received  
Action Date: 2/10/2012  
Response Action Outcome: Remedial actions have not been conducted because a level of No Significant Risk exists.

Map ID  
Direction  
Distance  
Elevation

MAP FINDINGS

Site

Database(s)

EDR ID Number  
EPA ID Number

**HERB BUICK CO (Continued)**

**U002009548**

UST:

Facility:

Facility ID: 9663  
Owner Id: 3043  
Owner: HERB BUICK CO  
Owner Address: 500 WORCESTER RD  
Owner City,St,Zip: FRAMINGHAM, MA 01702  
Telephone: Not reported  
Description: Non-Retail Motor Vehicle  
Facility address 2: Not reported  
Owner address 2: Not reported  
Latitude: Not reported  
Longitude: Not reported  
Contact name: Not reported  
Contact address1: Not reported  
Contact address2: Not reported  
Contact city: Not reported  
Contact state: Not reported  
Contact zip: Not reported  
Contact email: Not reported  
Update: 2009-03-30 00:00:00  
Update by: Not reported  
Fac status: CLOSED

Tank ID: 1  
**Tank Status: Tank Removed**  
Status Date: 07/16/1993  
Date Installed: 05/06/1964  
Capacity: 3000  
Contents: Gasoline  
Tank Usage: Not reported  
Tank Leak Detection: Not reported  
Pipe Leak Detection: Not reported  
Latitude: Not reported  
Longitude: Not reported  
Tank construct: Not reported  
Pipe construct: Not reported  
Ptype: Not reported  
Number of compartment: Not reported  
Pipe install date: Not reported  
Pipe leak install date: Not reported  
Submersible sump: N  
Submersible sump install date: Not reported  
Turbine sump: N  
Turbine sump sensor: N  
Intermediate sump: N  
Intermediate sump sensor: N  
Spill bucket installed date: Not reported  
Spill bucket sensor: N  
Overfill protect install: Not reported  
Overfill protect type: Not reported  
Automatic line leak detect: Not reported  
Tank corrosion type: Not reported  
Leak corrosion type: Not reported

Map ID  
Direction  
Distance  
Elevation

MAP FINDINGS

Site

Database(s)

EDR ID Number  
EPA ID Number

**HERB BUICK CO (Continued)**

**U002009548**

Tank ID: 2  
**Tank Status: Tank Removed**  
Status Date: 07/16/1993  
Date Installed: 05/06/1964  
Capacity: 1000  
Contents: Unregulate  
Tank Usage: Not reported  
Tank Leak Detection: Not reported  
Pipe Leak Detection: Not reported  
Latitude: Not reported  
Longitude: Not reported  
Tank construct: Not reported  
Pipe construct: Not reported  
Ptype: Not reported  
Number of compartment: Not reported  
Pipe install date: Not reported  
Pipe leak install date: Not reported  
Submersible sump: N  
Submersible sump install date: Not reported  
Turbine sump: N  
Turbine sump sensor: N  
Intermediate sump: N  
Intermediate sump sensor: N  
Spill bucket installed date: Not reported  
Spill bucket sensor: N  
Overfill protect install: Not reported  
Overfill protect type: Not reported  
Automatic line leak detect: Not reported  
Tank corrosion type: Not reported  
Leak corrosion type: Not reported

Tank ID: 3  
**Tank Status: Tank Removed**  
Status Date: 07/16/1993  
Date Installed: 05/06/1964  
Capacity: 550  
Contents: Waste Oil  
Tank Usage: Not reported  
Tank Leak Detection: Not reported  
Pipe Leak Detection: Not reported  
Latitude: Not reported  
Longitude: Not reported  
Tank construct: Not reported  
Pipe construct: Not reported  
Ptype: Not reported  
Number of compartment: Not reported  
Pipe install date: Not reported  
Pipe leak install date: Not reported  
Submersible sump: N  
Submersible sump install date: Not reported  
Turbine sump: N  
Turbine sump sensor: N  
Intermediate sump: N  
Intermediate sump sensor: N  
Spill bucket installed date: Not reported  
Spill bucket sensor: N

Map ID  
Direction  
Distance  
Elevation

MAP FINDINGS

Site

Database(s)

EDR ID Number  
EPA ID Number

**HERB BUICK CO (Continued)**

**U002009548**

Overfill protect install: Not reported  
Overfill protect type: Not reported  
Automatic line leak detect: Not reported  
Tank corrosion type: Not reported  
Leak corrosion type: Not reported

Release:

Release Tracking Number/Current Status: 3-0030367 / RAO  
Primary ID: Not reported  
Official City: FRAMINGHAM  
Notification: 10/06/2011  
Category: 120 DY  
Status Date: 02/10/2012  
Phase: Not reported  
Response Action Outcome: B1 - Remedial actions have not been conducted because a level of No Significant Risk exists.  
Oil / Haz Material Type: Hazardous Material

[Click here to access the MA DEP site for this facility:](#)

Actions:

Action Type: A Notice sent to a Potentially Responsible Party (PRP)  
Action Status: A MassDEP piece of correspondence was issued (approvals, NORs, etc.)  
Action Date: 10/26/2011  
Response Action Outcome: Remedial actions have not been conducted because a level of No Significant Risk exists.

Action Type: RNF  
Action Status: Reportable Release under MGL 21E  
Action Date: 10/6/2011  
Response Action Outcome: Remedial actions have not been conducted because a level of No Significant Risk exists.

Action Type: Release Disposition  
Action Status: Reportable Release under MGL 21E  
Action Date: 10/6/2011  
Response Action Outcome: Remedial actions have not been conducted because a level of No Significant Risk exists.

Action Type: RNFE  
Action Status: Transmittal, Notice, or Notification Received  
Action Date: 10/6/2011  
Response Action Outcome: Remedial actions have not been conducted because a level of No Significant Risk exists.

Action Type: Response Action Outcome - RAO  
Action Status: RAO Statement Received  
Action Date: 2/10/2012  
Response Action Outcome: Remedial actions have not been conducted because a level of No Significant Risk exists.

Chemicals:

Chemical: 2-METHYLNAPHTHALENE  
Quantity: 1.2 milligrams per kilogram

Map ID  
 Direction  
 Distance  
 Elevation

MAP FINDINGS

Site

Database(s)

EDR ID Number  
 EPA ID Number

**HERB BUICK CO (Continued)**

**U002009548**

MA Financial Assurance 2:  
 Facility Id: 9663  
 Description: Vehicle Dealer  
 Work Phone: (617) 879-0300

HW GEN:  
 EPA Id: MAD982748865  
 RCRA Generator Status: VSQG  
 State Generator Status: SQG-MA

**D13**  
**North**  
**1/8-1/4**  
**0.230 mi.**  
**1217 ft.**

**STATE POLICE ACADEMY**  
**490 WORCESTER RD**  
**FRAMINGHAM, MA 01701**

**LUST S100828793**  
**LAST N/A**  
**RELEASE**

**Site 1 of 3 in cluster D**

**Relative:**  
**Higher**

LUST:

**Actual:**  
**184 ft.**

Facility:

Release Tracking Number/Current Status: 3-0003874 / RAO  
 Status Date: 08/22/2001  
 Source Type: UST  
 Release Town: FRAMINGHAM  
 Notification Date: 04/15/1992  
 Category: NONE  
 Associated ID: Not reported  
 Phase: PHASE IV  
 Response Action Outcome: A2 - A permanent solution has been achieved. Contamination has not been reduced to background.  
 Oil Or Haz Material: Oil  
 Location Type: POLICEACAD  
 Source: UST  
 Source: AST

[Click here to access the MA DEP site for this facility:](#)

Chemicals:

Chemical: PETROLEUM  
 Quantity: Not reported

Actions:

Action Type: Release Disposition  
 Action Status: Valid Transition Site  
 Action Date: 4/15/1992  
 Response Action Outcome: A permanent solution has been achieved. Contamination has not been reduced to background.

Action Type: Phase 1  
 Action Status: Completion Statement Received  
 Action Date: 6/15/2000  
 Response Action Outcome: A permanent solution has been achieved. Contamination has not been reduced to background.

Action Type: Tier Classification

Map ID  
Direction  
Distance  
Elevation

MAP FINDINGS

Site

Database(s)

EDR ID Number  
EPA ID Number

**STATE POLICE ACADEMY (Continued)**

**S100828793**

Action Status: Transmittal, Notice, or Notification Received  
Action Date: 6/15/2000  
Response Action Outcome: A permanent solution has been achieved. Contamination has not been reduced to background.

Action Type: Tier Classification  
Action Status: Tier 2 Classification  
Action Date: 6/15/2000  
Response Action Outcome: A permanent solution has been achieved. Contamination has not been reduced to background.

Action Type: Phase 2  
Action Status: Scope of Work Received  
Action Date: 7/14/2000  
Response Action Outcome: A permanent solution has been achieved. Contamination has not been reduced to background.

Action Type: Response Action Outcome - RAO  
Action Status: RAO Statement Received  
Action Date: 8/22/2001  
Response Action Outcome: A permanent solution has been achieved. Contamination has not been reduced to background.

Action Type: Phase 2  
Action Status: Completion Statement Received  
Action Date: 9/29/2000  
Response Action Outcome: A permanent solution has been achieved. Contamination has not been reduced to background.

Action Type: Phase 3  
Action Status: Completion Statement Received  
Action Date: 9/29/2000  
Response Action Outcome: A permanent solution has been achieved. Contamination has not been reduced to background.

LAST:

Release Tracking Number/Current Status: 3-0003874 / RAO  
Source Type: AST  
Release Town: FRAMINGHAM  
Notification Date: 04/15/1992  
Category: NONE  
Associated ID: Not reported  
Status Date: 08/22/2001  
Phase: PHASE IV  
Response Action Outcome: A2 - A permanent solution has been achieved. Contamination has not been reduced to background.

Oil Or Haz Material: Oil

Chemicals:

Chemical: PETROLEUM  
Quantity: Not reported  
Location Type: POLICEACAD  
Source: UST  
Source: AST

Actions:

Action Type: Release Disposition

Map ID  
Direction  
Distance  
Elevation

MAP FINDINGS

Site

Database(s)

EDR ID Number  
EPA ID Number

**STATE POLICE ACADEMY (Continued)**

**S100828793**

Action Status: Valid Transition Site  
Action Date: 4/15/1992  
Response Action Outcome: A permanent solution has been achieved. Contamination has not been reduced to background.

Action Type: Phase 1  
Action Status: Completion Statement Received  
Action Date: 6/15/2000  
Response Action Outcome: A permanent solution has been achieved. Contamination has not been reduced to background.

Action Type: Tier Classification  
Action Status: Transmittal, Notice, or Notification Received  
Action Date: 6/15/2000  
Response Action Outcome: A permanent solution has been achieved. Contamination has not been reduced to background.

Action Type: Tier Classification  
Action Status: Tier 2 Classification  
Action Date: 6/15/2000  
Response Action Outcome: A permanent solution has been achieved. Contamination has not been reduced to background.

Action Type: Phase 2  
Action Status: Scope of Work Received  
Action Date: 7/14/2000  
Response Action Outcome: A permanent solution has been achieved. Contamination has not been reduced to background.

Action Type: Response Action Outcome - RAO  
Action Status: RAO Statement Received  
Action Date: 8/22/2001  
Response Action Outcome: A permanent solution has been achieved. Contamination has not been reduced to background.

Action Type: Phase 2  
Action Status: Completion Statement Received  
Action Date: 9/29/2000  
Response Action Outcome: A permanent solution has been achieved. Contamination has not been reduced to background.

Action Type: Phase 3  
Action Status: Completion Statement Received  
Action Date: 9/29/2000  
Response Action Outcome: A permanent solution has been achieved. Contamination has not been reduced to background.

Release:

Release Tracking Number/Current Status: 3-0003874 / RAO  
Primary ID: Not reported  
Official City: FRAMINGHAM  
Notification: 04/15/1992  
Category: NONE  
Status Date: 08/22/2001  
Phase: PHASE IV  
Response Action Outcome: A2 - A permanent solution has been achieved. Contamination has not



Map ID  
Direction  
Distance  
Elevation

MAP FINDINGS

Site

Database(s)

EDR ID Number  
EPA ID Number

**STATE POLICE ACADEMY (Continued)**

**S100828793**

Oil / Haz Material Type: been reduced to background.  
Oil

[Click here to access the MA DEP site for this facility:](#)

**Actions:**

Action Type: Release Disposition  
Action Status: Valid Transition Site  
Action Date: 4/15/1992  
Response Action Outcome: A permanent solution has been achieved. Contamination has not been reduced to background.

Action Type: Phase 1  
Action Status: Completion Statement Received  
Action Date: 6/15/2000  
Response Action Outcome: A permanent solution has been achieved. Contamination has not been reduced to background.

Action Type: Tier Classification  
Action Status: Transmittal, Notice, or Notification Received  
Action Date: 6/15/2000  
Response Action Outcome: A permanent solution has been achieved. Contamination has not been reduced to background.

Action Type: Tier Classification  
Action Status: Tier 2 Classification  
Action Date: 6/15/2000  
Response Action Outcome: A permanent solution has been achieved. Contamination has not been reduced to background.

Action Type: Phase 2  
Action Status: Scope of Work Received  
Action Date: 7/14/2000  
Response Action Outcome: A permanent solution has been achieved. Contamination has not been reduced to background.

Action Type: Response Action Outcome - RAO  
Action Status: RAO Statement Received  
Action Date: 8/22/2001  
Response Action Outcome: A permanent solution has been achieved. Contamination has not been reduced to background.

Action Type: Phase 2  
Action Status: Completion Statement Received  
Action Date: 9/29/2000  
Response Action Outcome: A permanent solution has been achieved. Contamination has not been reduced to background.

Action Type: Phase 3  
Action Status: Completion Statement Received  
Action Date: 9/29/2000  
Response Action Outcome: A permanent solution has been achieved. Contamination has not been reduced to background.

Chemicals:  
Chemical:

PETROLEUM

Map ID  
Direction  
Distance  
Elevation

MAP FINDINGS

Site

Database(s)

EDR ID Number  
EPA ID Number

**STATE POLICE ACADEMY (Continued)**

**S100828793**

Quantity: Not reported  
Location Type: POLICEACAD  
Source: UST  
Source: AST

**D14**  
**North**  
**1/8-1/4**  
**0.230 mi.**  
**1217 ft.**

**DEPARTMENT OF STATE POLICE**  
**490 WORCESTER RD**  
**FRAMINGHAM, MA 01701**

**UST**  
**Financial Assurance**  
**HW GEN**

**U003530844**  
**N/A**

**Site 2 of 3 in cluster D**

**Relative:**  
**Higher**

UST:

**Actual:**  
**184 ft.**

Facility:

Facility ID: 381  
Owner Id: 8114  
Owner: MASS DEPARTMENT OF TRANSPORTATION  
Owner Address: 10 Park Plaza, Suite 7410  
Owner City,St,Zip: BOSTON, MA 02116  
Telephone: Not reported  
Description: Not reported  
Facility address 2: Not reported  
Owner address 2: Not reported  
Latitude: Not reported  
Longitude: Not reported  
Contact name: mark goldstein  
Contact address1: 10 Park Plaza, Suite 7410  
Contact address2: Not reported  
Contact city: Boston  
Contact state: MA  
Contact zip: 02116  
Contact email: mark.a.goldstein@dot.state.ma.us  
Update: 2013-11-13 00:00:00  
Update by: Not reported  
Fac status: CLOSED

Tank ID: 1  
**Tank Status: Tank Removed**  
Status Date: 12/15/1998  
Date Installed: 01/01/1981  
Capacity: 10000  
Contents: Gasoline  
Tank Usage: Not reported  
Tank Leak Detection: Not reported  
Pipe Leak Detection: Not reported  
Latitude: Not reported  
Longitude: Not reported  
Tank construct: Single-walled metal tank (cathodic protection required)  
Pipe construct: Single-walled metal (Corrosion protection required)  
Ptype: Not reported  
Number of compartment: Not reported  
Pipe install date: Not reported  
Pipe leak install date: Not reported  
Submersible sump: N  
Submersible sump install date: Not reported  
Turbine sump: N  
Turbine sump sensor: N

Map ID  
Direction  
Distance  
Elevation

MAP FINDINGS

Site

Database(s)

EDR ID Number  
EPA ID Number

DEPARTMENT OF STATE POLICE (Continued)

U003530844

Intermediate sump: N  
Intermediate sump sensor: N  
Spill bucket installed date: Not reported  
Spill bucket sensor: N  
Overfill protect install: Not reported  
Overfill protect type: Not reported  
Automatic line leak detect: Not reported  
Tank corrosion type: Not reported  
Leak corrosion type: Not reported

Tank ID: 2  
**Tank Status: Tank Removed**  
Status Date: 12/15/1998  
Date Installed: 01/01/1981  
Capacity: 10000  
Contents: Diesel  
Tank Usage: Not reported  
Tank Leak Detection: Not reported  
Pipe Leak Detection: Not reported  
Latitude: Not reported  
Longitude: Not reported  
Tank construct: Single-walled metal tank (cathodic protection required)  
Pipe construct: Single-walled metal (Corrosion protection required)  
Ptype: Not reported  
Number of compartment: Not reported  
Pipe install date: Not reported  
Pipe leak install date: Not reported  
Submersible sump: N  
Submersible sump install date: Not reported  
Turbine sump: N  
Turbine sump sensor: N  
Intermediate sump: N  
Intermediate sump sensor: N  
Spill bucket installed date: Not reported  
Spill bucket sensor: N  
Overfill protect install: Not reported  
Overfill protect type: Not reported  
Automatic line leak detect: Not reported  
Tank corrosion type: Not reported  
Leak corrosion type: Not reported

Tank ID: 3  
**Tank Status: Tank Removed**  
Status Date: 12/15/1998  
Date Installed: 01/01/1981  
Capacity: 6000  
Contents: Unregulate  
Tank Usage: Not reported  
Tank Leak Detection: Not reported  
Pipe Leak Detection: Not reported  
Latitude: Not reported  
Longitude: Not reported  
Tank construct: Single-walled metal tank (cathodic protection required)  
Pipe construct: Single-walled metal (Corrosion protection required)  
Ptype: Not reported

Map ID  
Direction  
Distance  
Elevation

MAP FINDINGS

Site

Database(s)

EDR ID Number  
EPA ID Number

DEPARTMENT OF STATE POLICE (Continued)

U003530844

Number of compartment: Not reported  
Pipe install date: Not reported  
Pipe leak install date: Not reported  
Submersible sump: N  
Submersible sump install date: Not reported  
Turbine sump: N  
Turbine sump sensor: N  
Intermediate sump: N  
Intermediate sump sensor: N  
Spill bucket installed date: Not reported  
Spill bucket sensor: N  
Overfill protect install: Not reported  
Overfill protect type: Not reported  
Automatic line leak detect: Not reported  
Tank corrosion type: Not reported  
Leak corrosion type: Not reported

Tank ID: 4  
**Tank Status: Tank Removed**  
Status Date: 11/01/1997  
Date Installed: 01/01/1978  
Capacity: 6000  
Contents: Gasoline  
Tank Usage: Not reported  
Tank Leak Detection: Not reported  
Pipe Leak Detection: Not reported  
Latitude: Not reported  
Longitude: Not reported  
Tank construct: Single-walled metal tank (cathodic protection required)  
Pipe construct: Single-walled metal (Corrosion protection required)  
Ptype: Not reported  
Number of compartment: Not reported  
Pipe install date: Not reported  
Pipe leak install date: Not reported  
Submersible sump: N  
Submersible sump install date: Not reported  
Turbine sump: N  
Turbine sump sensor: N  
Intermediate sump: N  
Intermediate sump sensor: N  
Spill bucket installed date: Not reported  
Spill bucket sensor: N  
Overfill protect install: Not reported  
Overfill protect type: Not reported  
Automatic line leak detect: Not reported  
Tank corrosion type: Not reported  
Leak corrosion type: Not reported

Tank ID: 5  
**Tank Status: Tank Removed**  
Status Date: 11/01/1997  
Date Installed: 01/01/1978  
Capacity: 6000  
Contents: Gasoline  
Tank Usage: Not reported

Map ID  
 Direction  
 Distance  
 Elevation

MAP FINDINGS

Site

Database(s)

EDR ID Number  
 EPA ID Number

**DEPARTMENT OF STATE POLICE (Continued)**

**U003530844**

Tank Leak Detection: Not reported  
 Pipe Leak Detection: Not reported  
 Latitude: Not reported  
 Longitude: Not reported  
 Tank construct: Single-walled metal tank (cathodic protection required)  
 Pipe construct: Single-walled metal (Corrosion protection required)  
 Ptype: Not reported  
 Number of compartment: Not reported  
 Pipe install date: Not reported  
 Pipe leak install date: Not reported  
 Submersible sump: N  
 Submersible sump install date: Not reported  
 Turbine sump: N  
 Turbine sump sensor: N  
 Intermediate sump: N  
 Intermediate sump sensor: N  
 Spill bucket installed date: Not reported  
 Spill bucket sensor: N  
 Overfill protect install: Not reported  
 Overfill protect type: Not reported  
 Automatic line leak detect: Not reported  
 Tank corrosion type: Not reported  
 Leak corrosion type: Not reported

MA Financial Assurance 2:  
 Facility Id: 381  
 Description: Other  
 Work Phone: (508) 820-2276

HW GEN:  
 EPA Id: MAD981887078  
 RCRA Generator Status: VSQG  
 State Generator Status: SQG-MA

**D15**  
**North**  
**1/8-1/4**  
**0.230 mi.**  
**1217 ft.**

**MA STATE POLICE**  
**490 WORCESTER RD**  
**FRAMINGHAM, MA 01702**

**RCRA-CESQG 1000388007**  
**FINDS MAD981887078**  
**ECHO**

**Site 3 of 3 in cluster D**

**Relative:**  
**Higher**

RCRA-CESQG:  
 Date form received by agency: 12/05/1986  
 Facility name: MASSACHUSETTS STATE POLICE  
 Facility address: 490 WORCESTER RD  
 RTE 9  
 FRAMINGHAM, MA 01701  
 EPA ID: MAD981887078  
 Contact: CAPT TOM MAHER  
 Contact address: 490 WORCESTER RD  
 FRAMINGHAM, MA 01701  
 Contact country: US  
 Contact telephone: 617-237-2119  
 Contact email: Not reported  
 EPA Region: 01  
 Land type: Private

**Actual:**  
**184 ft.**

Classification: Conditionally Exempt Small Quantity Generator  
 Description: Handler: generates 100 kg or less of hazardous waste per calendar

Map ID  
Direction  
Distance  
Elevation

MAP FINDINGS

Site

Database(s)

EDR ID Number  
EPA ID Number

MA STATE POLICE (Continued)

1000388007

month, and accumulates 1000 kg or less of hazardous waste at any time; or generates 1 kg or less of acutely hazardous waste per calendar month, and accumulates at any time: 1 kg or less of acutely hazardous waste; or 100 kg or less of any residue or contaminated soil, waste or other debris resulting from the cleanup of a spill, into or on any land or water, of acutely hazardous waste; or generates 100 kg or less of any residue or contaminated soil, waste or other debris resulting from the cleanup of a spill, into or on any land or water, of acutely hazardous waste during any calendar month, and accumulates at any time: 1 kg or less of acutely hazardous waste; or 100 kg or less of any residue or contaminated soil, waste or other debris resulting from the cleanup of a spill, into or on any land or water, of acutely hazardous waste

Owner/Operator Summary:

Owner/operator name: WALTER M POMERLEAU  
Owner/operator address: 490 WORCESTER RD  
FRAMINGHAM, MA 01701  
Owner/operator country: US  
Owner/operator telephone: Not reported  
Owner/operator email: Not reported  
Owner/operator fax: Not reported  
Owner/operator extension: Not reported  
Legal status: Private  
Owner/Operator Type: Owner  
Owner/Op start date: 10/16/2004  
Owner/Op end date: Not reported

Owner/operator name: MA STATE POLICE  
Owner/operator address: 490 WORCESTER RD  
FRAMINGHAM, MA 01701  
Owner/operator country: US  
Owner/operator telephone: Not reported  
Owner/operator email: Not reported  
Owner/operator fax: Not reported  
Owner/operator extension: Not reported  
Legal status: Private  
Owner/Operator Type: Operator  
Owner/Op start date: 12/08/1991  
Owner/Op end date: Not reported

Handler Activities Summary:

U.S. importer of hazardous waste: No  
Mixed waste (haz. and radioactive): No  
Recycler of hazardous waste: No  
Transporter of hazardous waste: No  
Treater, storer or disposer of HW: No  
Underground injection activity: No  
On-site burner exemption: No  
Furnace exemption: No  
Used oil fuel burner: No  
Used oil processor: No  
User oil refiner: No  
Used oil fuel marketer to burner: No  
Used oil Specification marketer: No  
Used oil transfer facility: No

Map ID  
Direction  
Distance  
Elevation

MAP FINDINGS

Site

Database(s)

EDR ID Number  
EPA ID Number

**MA STATE POLICE (Continued)**

**1000388007**

Used oil transporter: No  
. Waste code: D001  
. Waste name: IGNITABLE WASTE

Facility Has Received Notices of Violations:

Regulation violated: SR - 340(1)(b)  
Area of violation: Generators - Pre-transport  
Date violation determined: 11/16/1995  
Date achieved compliance: 04/17/1996  
Violation lead agency: State  
Enforcement action: WRITTEN INFORMAL  
Enforcement action date: 12/14/1995  
Enf. disposition status: Not reported  
Enf. disp. status date: Not reported  
Enforcement lead agency: State  
Proposed penalty amount: Not reported  
Final penalty amount: Not reported  
Paid penalty amount: Not reported

Regulation violated: SR - 253(1)(h)4a-4c  
Area of violation: Generators - Pre-transport  
Date violation determined: 11/16/1995  
Date achieved compliance: 04/17/1996  
Violation lead agency: State  
Enforcement action: WRITTEN INFORMAL  
Enforcement action date: 12/14/1995  
Enf. disposition status: Not reported  
Enf. disp. status date: Not reported  
Enforcement lead agency: State  
Proposed penalty amount: Not reported  
Final penalty amount: Not reported  
Paid penalty amount: Not reported

Regulation violated: SR - 682  
Area of violation: Generators - Pre-transport  
Date violation determined: 11/16/1995  
Date achieved compliance: 04/17/1996  
Violation lead agency: State  
Enforcement action: WRITTEN INFORMAL  
Enforcement action date: 12/14/1995  
Enf. disposition status: Not reported  
Enf. disp. status date: Not reported  
Enforcement lead agency: State  
Proposed penalty amount: Not reported  
Final penalty amount: Not reported  
Paid penalty amount: Not reported

Regulation violated: SR - 314(1)  
Area of violation: Generators - Manifest  
Date violation determined: 11/16/1995  
Date achieved compliance: 04/17/1996  
Violation lead agency: State  
Enforcement action: WRITTEN INFORMAL  
Enforcement action date: 12/14/1995  
Enf. disposition status: Not reported  
Enf. disp. status date: Not reported

Map ID  
Direction  
Distance  
Elevation

MAP FINDINGS

Site

Database(s)

EDR ID Number  
EPA ID Number

**MA STATE POLICE (Continued)**

**1000388007**

Enforcement lead agency: State  
Proposed penalty amount: Not reported  
Final penalty amount: Not reported  
Paid penalty amount: Not reported

Regulation violated: SR - 340(1)(f)  
Area of violation: Generators - Pre-transport  
Date violation determined: 11/16/1995  
Date achieved compliance: 04/17/1996  
Violation lead agency: State  
Enforcement action: WRITTEN INFORMAL  
Enforcement action date: 12/14/1995  
Enf. disposition status: Not reported  
Enf. disp. status date: Not reported  
Enforcement lead agency: State  
Proposed penalty amount: Not reported  
Final penalty amount: Not reported  
Paid penalty amount: Not reported

Regulation violated: SR - 340(1)(k)  
Area of violation: Generators - Pre-transport  
Date violation determined: 11/16/1995  
Date achieved compliance: 04/17/1996  
Violation lead agency: State  
Enforcement action: WRITTEN INFORMAL  
Enforcement action date: 12/14/1995  
Enf. disposition status: Not reported  
Enf. disp. status date: Not reported  
Enforcement lead agency: State  
Proposed penalty amount: Not reported  
Final penalty amount: Not reported  
Paid penalty amount: Not reported

Regulation violated: SR - 253(1)(h)8  
Area of violation: Generators - Pre-transport  
Date violation determined: 11/16/1995  
Date achieved compliance: 04/17/1996  
Violation lead agency: State  
Enforcement action: WRITTEN INFORMAL  
Enforcement action date: 12/14/1995  
Enf. disposition status: Not reported  
Enf. disp. status date: Not reported  
Enforcement lead agency: State  
Proposed penalty amount: Not reported  
Final penalty amount: Not reported  
Paid penalty amount: Not reported

Regulation violated: SR - 351(7)  
Area of violation: Generators - General  
Date violation determined: 11/16/1995  
Date achieved compliance: 04/17/1996  
Violation lead agency: State  
Enforcement action: WRITTEN INFORMAL  
Enforcement action date: 12/14/1995  
Enf. disposition status: Not reported  
Enf. disp. status date: Not reported  
Enforcement lead agency: State



Map ID  
Direction  
Distance  
Elevation

MAP FINDINGS

Site

Database(s)

EDR ID Number  
EPA ID Number

**MA STATE POLICE (Continued)**

**1000388007**

Proposed penalty amount: Not reported  
Final penalty amount: Not reported  
Paid penalty amount: Not reported

Regulation violated: SR - 331(1)  
Area of violation: Generators - Manifest  
Date violation determined: 11/16/1995  
Date achieved compliance: 04/17/1996  
Violation lead agency: State  
Enforcement action: WRITTEN INFORMAL  
Enforcement action date: 12/14/1995  
Enf. disposition status: Not reported  
Enf. disp. status date: Not reported  
Enforcement lead agency: State  
Proposed penalty amount: Not reported  
Final penalty amount: Not reported  
Paid penalty amount: Not reported

Regulation violated: SR - 685(1)  
Area of violation: Generators - Pre-transport  
Date violation determined: 11/16/1995  
Date achieved compliance: 04/17/1996  
Violation lead agency: State  
Enforcement action: WRITTEN INFORMAL  
Enforcement action date: 12/14/1995  
Enf. disposition status: Not reported  
Enf. disp. status date: Not reported  
Enforcement lead agency: State  
Proposed penalty amount: Not reported  
Final penalty amount: Not reported  
Paid penalty amount: Not reported

Regulation violated: SR - 686  
Area of violation: Generators - Pre-transport  
Date violation determined: 11/16/1995  
Date achieved compliance: 04/17/1996  
Violation lead agency: State  
Enforcement action: WRITTEN INFORMAL  
Enforcement action date: 12/14/1995  
Enf. disposition status: Not reported  
Enf. disp. status date: Not reported  
Enforcement lead agency: State  
Proposed penalty amount: Not reported  
Final penalty amount: Not reported  
Paid penalty amount: Not reported

Regulation violated: SR - 253(1)(h)a-f  
Area of violation: Generators - Pre-transport  
Date violation determined: 11/16/1995  
Date achieved compliance: 04/17/1996  
Violation lead agency: State  
Enforcement action: WRITTEN INFORMAL  
Enforcement action date: 12/14/1995  
Enf. disposition status: Not reported  
Enf. disp. status date: Not reported  
Enforcement lead agency: State  
Proposed penalty amount: Not reported

Map ID  
Direction  
Distance  
Elevation

MAP FINDINGS

Site

Database(s)

EDR ID Number  
EPA ID Number

**MA STATE POLICE (Continued)**

**1000388007**

Final penalty amount: Not reported  
Paid penalty amount: Not reported

Regulation violated: SR - 351(9)(c) 6a-d  
Area of violation: Generators - Pre-transport  
Date violation determined: 11/16/1995  
Date achieved compliance: 04/17/1996  
Violation lead agency: State  
Enforcement action: WRITTEN INFORMAL  
Enforcement action date: 12/14/1995  
Enf. disposition status: Not reported  
Enf. disp. status date: Not reported  
Enforcement lead agency: State  
Proposed penalty amount: Not reported  
Final penalty amount: Not reported  
Paid penalty amount: Not reported

Regulation violated: SR - 253(5)(b)  
Area of violation: State Statute or Regulation  
Date violation determined: 11/16/1995  
Date achieved compliance: 04/17/1996  
Violation lead agency: State  
Enforcement action: WRITTEN INFORMAL  
Enforcement action date: 12/14/1995  
Enf. disposition status: Not reported  
Enf. disp. status date: Not reported  
Enforcement lead agency: State  
Proposed penalty amount: Not reported  
Final penalty amount: Not reported  
Paid penalty amount: Not reported

Evaluation Action Summary:

Evaluation date: 04/17/1996  
Evaluation: COMPLIANCE SCHEDULE EVALUATION  
Area of violation: Not reported  
Date achieved compliance: Not reported  
Evaluation lead agency: State

Evaluation date: 11/16/1995  
Evaluation: COMPLIANCE EVALUATION INSPECTION ON-SITE  
Area of violation: Generators - Manifest  
Date achieved compliance: 04/17/1996  
Evaluation lead agency: State

Evaluation date: 11/16/1995  
Evaluation: COMPLIANCE EVALUATION INSPECTION ON-SITE  
Area of violation: Generators - Pre-transport  
Date achieved compliance: 04/17/1996  
Evaluation lead agency: State

Evaluation date: 11/16/1995  
Evaluation: COMPLIANCE EVALUATION INSPECTION ON-SITE  
Area of violation: State Statute or Regulation  
Date achieved compliance: 04/17/1996  
Evaluation lead agency: State

Evaluation date: 11/16/1995

Map ID  
Direction  
Distance  
Elevation

MAP FINDINGS

Site

Database(s)

EDR ID Number  
EPA ID Number

**MA STATE POLICE (Continued)**

**1000388007**

Evaluation: COMPLIANCE EVALUATION INSPECTION ON-SITE  
Area of violation: Generators - General  
Date achieved compliance: 04/17/1996  
Evaluation lead agency: State

**FINDS:**

Registry ID: 110024342870

**Environmental Interest/Information System**

AFS (Aerometric Information Retrieval System (AIRS) Facility Subsystem) replaces the former Compliance Data System (CDS), the National Emission Data System (NEDS), and the Storage and Retrieval of Aerometric Data (SAROAD). AIRS is the national repository for information concerning airborne pollution in the United States. AFS is used to track emissions and compliance data from industrial plants. AFS data are utilized by states to prepare State Implementation Plans to comply with regulatory programs and by EPA as an input for the estimation of total national emissions. AFS is undergoing a major redesign to support facility operating permits required under Title V of the Clean Air Act.

**AIR EMISSIONS CLASSIFICATION UNKNOWN**

RCRAInfo is a national information system that supports the Resource Conservation and Recovery Act (RCRA) program through the tracking of events and activities related to facilities that generate, transport, and treat, store, or dispose of hazardous waste. RCRAInfo allows RCRA program staff to track the notification, permit, compliance, and corrective action activities required under RCRA.

MA-EPICS - Massachusetts Environmental Protection Integrated Computer System

**AIR MINOR**

[Click this hyperlink](#) while viewing on your computer to access additional FINDS: detail in the EDR Site Report.

**ECHO:**

Envid: 1000388007  
Registry ID: 110024342870  
DFR URL: <http://echo.epa.gov/detailed-facility-report?fid=110024342870>

**C16**  
**North**  
**1/8-1/4**  
**0.231 mi.**  
**1219 ft.**

**HERB CONNOLLY CHEVROLET HYUNDAI**  
**520 WORCESTER RD**  
**FRAMINGHAM, MA 01702**

**RCRA-CESQG** **1010415448**  
**FINDS** **MAD049408198**  
**ECHO**

**Site 3 of 4 in cluster C**

**Relative:**  
**Higher**

RCRA-CESQG:  
Date form received by agency: 05/28/1985  
Facility name: HERB CONNOLLY CHEVROLET HYUNDAI  
Facility address: 520 WORCESTER RD  
FRAMINGHAM, MA 01701  
EPA ID: MAD049408198  
Contact: BILL ZOMPETTI

**Actual:**  
**186 ft.**

Map ID  
Direction  
Distance  
Elevation

MAP FINDINGS

Site

Database(s)

EDR ID Number  
EPA ID Number

**HERB CONNOLLY CHEVROLET HYUNDAI (Continued)**

**1010415448**

Contact address: 520 WORCESTER RD  
FRAMINGHAM, MA 01702

Contact country: US

Contact telephone: 508-879-0300

Contact email: Not reported

EPA Region: 01

Classification: Conditionally Exempt Small Quantity Generator

Description: Handler: generates 100 kg or less of hazardous waste per calendar month, and accumulates 1000 kg or less of hazardous waste at any time; or generates 1 kg or less of acutely hazardous waste per calendar month, and accumulates at any time: 1 kg or less of acutely hazardous waste; or 100 kg or less of any residue or contaminated soil, waste or other debris resulting from the cleanup of a spill, into or on any land or water, of acutely hazardous waste; or generates 100 kg or less of any residue or contaminated soil, waste or other debris resulting from the cleanup of a spill, into or on any land or water, of acutely hazardous waste during any calendar month, and accumulates at any time: 1 kg or less of acutely hazardous waste; or 100 kg or less of any residue or contaminated soil, waste or other debris resulting from the cleanup of a spill, into or on any land or water, of acutely hazardous waste

**Owner/Operator Summary:**

Owner/operator name: HERB CONNOLLY CHEVROLET HYUNDAI

Owner/operator address: 520 WORCESTER RD  
FRAMINGHAM, MA 01702

Owner/operator country: US

Owner/operator telephone: Not reported

Owner/operator email: Not reported

Owner/operator fax: Not reported

Owner/operator extension: Not reported

Legal status: Private

Owner/Operator Type: Operator

Owner/Op start date: 12/08/1991

Owner/Op end date: Not reported

Owner/operator name: CONNOLLY BUICK CO INC

Owner/operator address: 520 WORCESTER RD  
FRAMINGHAM, MA 01702

Owner/operator country: US

Owner/operator telephone: Not reported

Owner/operator email: Not reported

Owner/operator fax: Not reported

Owner/operator extension: Not reported

Legal status: Private

Owner/Operator Type: Owner

Owner/Op start date: 10/16/2004

Owner/Op end date: Not reported

**Handler Activities Summary:**

U.S. importer of hazardous waste: No

Mixed waste (haz. and radioactive): No

Recycler of hazardous waste: No

Transporter of hazardous waste: No

Treater, storer or disposer of HW: No

Underground injection activity: No

Map ID  
Direction  
Distance  
Elevation

MAP FINDINGS

Site

Database(s)

EDR ID Number  
EPA ID Number

**HERB CONNOLLY CHEVROLET HYUNDAI (Continued)**

**1010415448**

On-site burner exemption: No  
Furnace exemption: No  
Used oil fuel burner: No  
Used oil processor: No  
User oil refiner: No  
Used oil fuel marketer to burner: No  
Used oil Specification marketer: No  
Used oil transfer facility: No  
Used oil transporter: No

. Waste code: D001  
. Waste name: IGNITABLE WASTE

Violation Status: No violations found

**FINDS:**

Registry ID: 110003434365

**Environmental Interest/Information System**

RCRAInfo is a national information system that supports the Resource Conservation and Recovery Act (RCRA) program through the tracking of events and activities related to facilities that generate, transport, and treat, store, or dispose of hazardous waste. RCRAInfo allows RCRA program staff to track the notification, permit, compliance, and corrective action activities required under RCRA.

MA-EPICS - Massachusetts Environmental Protection Integrated Computer System

[Click this hyperlink](#) while viewing on your computer to access additional FINDS: detail in the EDR Site Report.

**ECHO:**

Envid: 1010415448  
Registry ID: 110003434365  
DFR URL: <http://echo.epa.gov/detailed-facility-report?fid=110003434365>

**C17**  
**North**  
**1/8-1/4**  
**0.231 mi.**  
**1219 ft.**

**HERB CONNOLLY CHEVROLET HYUNDAI**  
**520 WORCESTER RD**  
**FRAMINGHAM, MA 01701**  
**Site 4 of 4 in cluster C**

**HW GEN S112551295**  
**N/A**

**Relative:**  
**Higher**

HW GEN:  
EPA Id: MAD049408198  
RCRA Generator Status: VSQG  
State Generator Status: SQG-MA

**Actual:**  
**186 ft.**

Map ID  
Direction  
Distance  
Elevation

MAP FINDINGS

Site

Database(s)

EDR ID Number  
EPA ID Number

18  
NNW  
1/4-1/2  
0.252 mi.  
1330 ft.

**SUNOCO STATION**  
**554 WORCESTER RD**  
**FRAMINGHAM, MA 01701**

**SHWS** S104545071  
**LUST** N/A  
**RELEASE**

**Relative:**  
**Higher**

SHWS:

**Actual:**  
**201 ft.**

Release Tracking Number/Current Status: 3-0010155 / RAO  
Release Town: FRAMINGHAM  
Notification Date: 11/05/1993  
Category: 72 HR  
Associated ID: Not reported  
**Current Status: Response Action Outcome**  
Status Date: 11/29/2007  
Phase: PHASE V  
Response Action Outcome: -  
Oil Or Haz Material: Oil  
Location Type: COMMERCIAL  
Source: PIPE  
Source: UST

[Click here to access the MA DEP site for this facility:](#)

Chemicals:

Chemical: PETROLEUM BASED OIL  
Quantity: 50 parts per million  
Chemical: UNKNOWN CHEMICAL OF TYPE - OIL  
Quantity: 250 parts per million

Actions:

Action Type: RNF  
Action Status: Reportable Release under MGL 21E  
Action Date: 1/13/1994  
Response Action Outcome: Not reported

Action Type: Immediate Response Action  
Action Status: Written Plan Received  
Action Date: 1/13/1994  
Response Action Outcome: Not reported

Action Type: Immediate Response Action  
Action Status: Completion Statement Received  
Action Date: 10/20/1994  
Response Action Outcome: Not reported

Action Type: Tier Classification  
Action Status: Tier 2 Extension  
Action Date: 10/9/2001  
Response Action Outcome: Not reported

Action Type: Tier Classification  
Action Status: Tier 2 Classification  
Action Date: 11/21/1994  
Response Action Outcome: Not reported

Action Type: Tier Classification  
Action Status: Transmittal, Notice, or Notification Received  
Action Date: 11/21/1994

Map ID  
Direction  
Distance  
Elevation

MAP FINDINGS

Site

Database(s)

EDR ID Number  
EPA ID Number

**SUNOCO STATION (Continued)**

**S104545071**

Response Action Outcome:	Not reported
Action Type:	Response Action Outcome - RAO
Action Status:	RAO Statement Received
Action Date:	11/29/2007
Response Action Outcome:	Not reported
Action Type:	Immediate Response Action
Action Status:	Oral Approval of Plan or Action
Action Date:	11/5/1993
Response Action Outcome:	Not reported
Action Type:	Release Disposition
Action Status:	Reportable Release under MGL 21E
Action Date:	11/5/1993
Response Action Outcome:	Not reported
Action Type:	Phase 1
Action Status:	Completion Statement Received
Action Date:	11/7/1994
Response Action Outcome:	Not reported
Action Type:	A Notice sent to a Potentially Responsible Party (PRP)
Action Status:	A MassDEP piece of correspondence was issued (approvals, NORs, etc.)
Action Date:	12/21/1993
Response Action Outcome:	Not reported
Action Type:	Phase 2
Action Status:	Scope of Work Received
Action Date:	3/27/1998
Response Action Outcome:	Not reported
Action Type:	Phase 3
Action Status:	Completion Statement Received
Action Date:	4/22/2002
Response Action Outcome:	Not reported
Action Type:	Phase 4
Action Status:	Written Plan Received
Action Date:	4/28/2003
Response Action Outcome:	Not reported
Action Type:	Tier Classification
Action Status:	Tier 2 Extension
Action Date:	4/6/2000
Response Action Outcome:	Not reported
Action Type:	Phase 2
Action Status:	Completion Statement Received
Action Date:	4/8/1999
Response Action Outcome:	Not reported
Action Type:	Response Action Outcome - RAO
Action Status:	RAO Statement Received
Action Date:	5/6/2004
Response Action Outcome:	Not reported

Map ID  
Direction  
Distance  
Elevation

MAP FINDINGS

Site

Database(s)

EDR ID Number  
EPA ID Number

**SUNOCO STATION (Continued)**

**S104545071**

Action Type:	Response Action Outcome - RAO
Action Status:	Level I - Technical Screen Audit
Action Date:	6/17/2008
Response Action Outcome:	Not reported
Action Type:	Release Disposition
Action Status:	Reportable Release under MGL 21E
Action Date:	7/15/2004
Response Action Outcome:	Not reported
Action Type:	Immediate Response Action
Action Status:	Status or Interim Report Received
Action Date:	7/27/1994
Response Action Outcome:	Not reported
Action Type:	Tier Classification
Action Status:	Tier 2 Extension
Action Date:	8/28/2000
Response Action Outcome:	Not reported
Action Type:	Tier Classification
Action Status:	Tier 2 Extension
Action Date:	9/19/2002
Response Action Outcome:	Not reported
Action Type:	Phase 5
Action Status:	Remedy Operation Status Submittal Received
Action Date:	9/5/2003
Response Action Outcome:	Not reported
Action Type:	Phase 4
Action Status:	Completion Statement Received
Action Date:	9/5/2003
Response Action Outcome:	Not reported
Action Type:	Phase 5
Action Status:	Inspection and Monitoring Report Received
Action Date:	9/5/2003
Response Action Outcome:	Not reported

**LUST:**

**Facility:**

Release Tracking Number/Current Status:	3-0010155 / RAO
Status Date:	11/29/2007
Source Type:	UST
Release Town:	FRAMINGHAM
Notification Date:	11/05/1993
Category:	72 HR
Associated ID:	Not reported
Phase:	PHASE V
Response Action Outcome:	-
Oil Or Haz Material:	Oil
Location Type:	COMMERCIAL
Source:	PIPE



Map ID  
Direction  
Distance  
Elevation

MAP FINDINGS

Site

Database(s)

EDR ID Number  
EPA ID Number

**SUNOCO STATION (Continued)**

**S104545071**

Source: UST

[Click here to access the MA DEP site for this facility:](#)

Chemicals:

Chemical: PETROLEUM BASED OIL  
Quantity: 50 parts per million  
Chemical: UNKNOWN CHEMICAL OF TYPE - OIL  
Quantity: 250 parts per million

Actions:

Action Type: RNF  
Action Status: Reportable Release under MGL 21E  
Action Date: 1/13/1994  
Response Action Outcome: Not reported

Action Type: Immediate Response Action  
Action Status: Written Plan Received  
Action Date: 1/13/1994  
Response Action Outcome: Not reported

Action Type: Immediate Response Action  
Action Status: Completion Statement Received  
Action Date: 10/20/1994  
Response Action Outcome: Not reported

Action Type: Tier Classification  
Action Status: Tier 2 Extension  
Action Date: 10/9/2001  
Response Action Outcome: Not reported

Action Type: Tier Classification  
Action Status: Tier 2 Classification  
Action Date: 11/21/1994  
Response Action Outcome: Not reported

Action Type: Tier Classification  
Action Status: Transmittal, Notice, or Notification Received  
Action Date: 11/21/1994  
Response Action Outcome: Not reported

Action Type: Response Action Outcome - RAO  
Action Status: RAO Statement Received  
Action Date: 11/29/2007  
Response Action Outcome: Not reported

Action Type: Immediate Response Action  
Action Status: Oral Approval of Plan or Action  
Action Date: 11/5/1993  
Response Action Outcome: Not reported

Action Type: Release Disposition  
Action Status: Reportable Release under MGL 21E  
Action Date: 11/5/1993  
Response Action Outcome: Not reported

Map ID  
Direction  
Distance  
Elevation

MAP FINDINGS

Site

Database(s)

EDR ID Number  
EPA ID Number

**SUNOCO STATION (Continued)**

**S104545071**

Action Type: Phase 1  
Action Status: Completion Statement Received  
Action Date: 11/7/1994  
Response Action Outcome: Not reported

Action Type: A Notice sent to a Potentially Responsible Party (PRP)  
Action Status: A MassDEP piece of correspondence was issued (approvals, NORs, etc.)  
Action Date: 12/21/1993  
Response Action Outcome: Not reported

Action Type: Phase 2  
Action Status: Scope of Work Received  
Action Date: 3/27/1998  
Response Action Outcome: Not reported

Action Type: Phase 3  
Action Status: Completion Statement Received  
Action Date: 4/22/2002  
Response Action Outcome: Not reported

Action Type: Phase 4  
Action Status: Written Plan Received  
Action Date: 4/28/2003  
Response Action Outcome: Not reported

Action Type: Tier Classification  
Action Status: Tier 2 Extension  
Action Date: 4/6/2000  
Response Action Outcome: Not reported

Action Type: Phase 2  
Action Status: Completion Statement Received  
Action Date: 4/8/1999  
Response Action Outcome: Not reported

Action Type: Response Action Outcome - RAO  
Action Status: RAO Statement Received  
Action Date: 5/6/2004  
Response Action Outcome: Not reported

Action Type: Response Action Outcome - RAO  
Action Status: Level I - Technical Screen Audit  
Action Date: 6/17/2008  
Response Action Outcome: Not reported

Action Type: Release Disposition  
Action Status: Reportable Release under MGL 21E  
Action Date: 7/15/2004  
Response Action Outcome: Not reported

Action Type: Immediate Response Action  
Action Status: Status or Interim Report Received  
Action Date: 7/27/1994  
Response Action Outcome: Not reported

Action Type: Tier Classification  
Action Status: Tier 2 Extension

Map ID  
Direction  
Distance  
Elevation

MAP FINDINGS

Site

Database(s)

EDR ID Number  
EPA ID Number

**SUNOCO STATION (Continued)**

**S104545071**

Action Date: 8/28/2000  
Response Action Outcome: Not reported

Action Type: Tier Classification  
Action Status: Tier 2 Extension  
Action Date: 9/19/2002  
Response Action Outcome: Not reported

Action Type: Phase 5  
Action Status: Remedy Operation Status Submittal Received  
Action Date: 9/5/2003  
Response Action Outcome: Not reported

Action Type: Phase 4  
Action Status: Completion Statement Received  
Action Date: 9/5/2003  
Response Action Outcome: Not reported

Action Type: Phase 5  
Action Status: Inspection and Monitoring Report Received  
Action Date: 9/5/2003  
Response Action Outcome: Not reported

Release:

Release Tracking Number/Current Status: 3-0010155 / RAO  
Primary ID: Not reported  
Official City: FRAMINGHAM  
Notification: 11/05/1993  
Category: 72 HR  
Status Date: 11/29/2007  
Phase: PHASE V  
Response Action Outcome: -  
Oil / Haz Material Type: Oil

[Click here to access the MA DEP site for this facility:](#)

Actions:

Action Type: RNF  
Action Status: Reportable Release under MGL 21E  
Action Date: 1/13/1994  
Response Action Outcome: Not reported

Action Type: Immediate Response Action  
Action Status: Written Plan Received  
Action Date: 1/13/1994  
Response Action Outcome: Not reported

Action Type: Immediate Response Action  
Action Status: Completion Statement Received  
Action Date: 10/20/1994  
Response Action Outcome: Not reported

Action Type: Tier Classification  
Action Status: Tier 2 Extension  
Action Date: 10/9/2001

Map ID  
Direction  
Distance  
Elevation

MAP FINDINGS

Site

Database(s)

EDR ID Number  
EPA ID Number

**SUNOCO STATION (Continued)**

**S104545071**

Response Action Outcome:	Not reported
Action Type:	Tier Classification
Action Status:	Tier 2 Classification
Action Date:	11/21/1994
Response Action Outcome:	Not reported
Action Type:	Tier Classification
Action Status:	Transmittal, Notice, or Notification Received
Action Date:	11/21/1994
Response Action Outcome:	Not reported
Action Type:	Response Action Outcome - RAO
Action Status:	RAO Statement Received
Action Date:	11/29/2007
Response Action Outcome:	Not reported
Action Type:	Immediate Response Action
Action Status:	Oral Approval of Plan or Action
Action Date:	11/5/1993
Response Action Outcome:	Not reported
Action Type:	Release Disposition
Action Status:	Reportable Release under MGL 21E
Action Date:	11/5/1993
Response Action Outcome:	Not reported
Action Type:	Phase 1
Action Status:	Completion Statement Received
Action Date:	11/7/1994
Response Action Outcome:	Not reported
Action Type:	A Notice sent to a Potentially Responsible Party (PRP)
Action Status:	A MassDEP piece of correspondence was issued (approvals, NORs, etc.)
Action Date:	12/21/1993
Response Action Outcome:	Not reported
Action Type:	Phase 2
Action Status:	Scope of Work Received
Action Date:	3/27/1998
Response Action Outcome:	Not reported
Action Type:	Phase 3
Action Status:	Completion Statement Received
Action Date:	4/22/2002
Response Action Outcome:	Not reported
Action Type:	Phase 4
Action Status:	Written Plan Received
Action Date:	4/28/2003
Response Action Outcome:	Not reported
Action Type:	Tier Classification
Action Status:	Tier 2 Extension
Action Date:	4/6/2000
Response Action Outcome:	Not reported

Map ID  
Direction  
Distance  
Elevation

MAP FINDINGS

Site

Database(s)

EDR ID Number  
EPA ID Number

**SUNOCO STATION (Continued)**

**S104545071**

Action Type:	Phase 2
Action Status:	Completion Statement Received
Action Date:	4/8/1999
Response Action Outcome:	Not reported
Action Type:	Response Action Outcome - RAO
Action Status:	RAO Statement Received
Action Date:	5/6/2004
Response Action Outcome:	Not reported
Action Type:	Response Action Outcome - RAO
Action Status:	Level I - Technical Screen Audit
Action Date:	6/17/2008
Response Action Outcome:	Not reported
Action Type:	Release Disposition
Action Status:	Reportable Release under MGL 21E
Action Date:	7/15/2004
Response Action Outcome:	Not reported
Action Type:	Immediate Response Action
Action Status:	Status or Interim Report Received
Action Date:	7/27/1994
Response Action Outcome:	Not reported
Action Type:	Tier Classification
Action Status:	Tier 2 Extension
Action Date:	8/28/2000
Response Action Outcome:	Not reported
Action Type:	Tier Classification
Action Status:	Tier 2 Extension
Action Date:	9/19/2002
Response Action Outcome:	Not reported
Action Type:	Phase 5
Action Status:	Remedy Operation Status Submittal Received
Action Date:	9/5/2003
Response Action Outcome:	Not reported
Action Type:	Phase 4
Action Status:	Completion Statement Received
Action Date:	9/5/2003
Response Action Outcome:	Not reported
Action Type:	Phase 5
Action Status:	Inspection and Monitoring Report Received
Action Date:	9/5/2003
Response Action Outcome:	Not reported
Chemicals:	
Chemical:	PETROLEUM BASED OIL
Quantity:	50 parts per million
Chemical:	UNKNOWN CHEMICAL OF TYPE - OIL
Quantity:	250 parts per million
Location Type:	COMMERCIAL
Source:	PIPE

Map ID  
Direction  
Distance  
Elevation

MAP FINDINGS

Site

Database(s)

EDR ID Number  
EPA ID Number

SUNOCO STATION (Continued)

S104545071

Source: UST

19  
WNW  
1/4-1/2  
0.253 mi.  
1335 ft.

NO LOCATION AID  
41 STONEYBROOK RD  
FRAMINGHAM, MA

LAST  
RELEASE S105914091  
N/A

Relative:  
Higher

LAST:

Actual:  
178 ft.

Release Tracking Number/Current Status: 3-0022656 / RAO  
Source Type: AST  
Release Town: FRAMINGHAM  
Notification Date: 03/10/2003  
Category: TWO HR  
Associated ID: Not reported  
Status Date: 01/16/2006  
Phase: PHASE II  
Response Action Outcome: A2 - A permanent solution has been achieved. Contamination has not been reduced to background.  
Oil Or Haz Material: Oil

Chemicals:

Chemical: FUEL OIL #2  
Quantity: 225 gallons  
Chemical: FUEL OIL #2  
Quantity: 200 gallons  
Location Type: RESIDENTIAL  
Source: AST

Actions:

Action Type: Immediate Response Action  
Action Status: Status or Interim Report Received  
Action Date: 1/13/2004  
Response Action Outcome: A permanent solution has been achieved. Contamination has not been reduced to background.

Action Type: Immediate Response Action  
Action Status: Completion Statement Received  
Action Date: 1/16/2006  
Response Action Outcome: A permanent solution has been achieved. Contamination has not been reduced to background.

Action Type: Response Action Outcome - RAO  
Action Status: RAO Statement Received  
Action Date: 1/16/2006  
Response Action Outcome: A permanent solution has been achieved. Contamination has not been reduced to background.

Action Type: Immediate Response Action  
Action Status: Status or Interim Report Received  
Action Date: 1/5/2005  
Response Action Outcome: A permanent solution has been achieved. Contamination has not been reduced to background.

Action Type: Release Disposition  
Action Status: Reportable Release under MGL 21E  
Action Date: 3/10/2003  
Response Action Outcome: A permanent solution has been achieved. Contamination has not been reduced to background.

Map ID  
Direction  
Distance  
Elevation

MAP FINDINGS

Site

Database(s)

EDR ID Number  
EPA ID Number

**NO LOCATION AID (Continued)**

**S105914091**

Action Type: RLFA  
Action Status: FOLOFF  
Action Date: 3/10/2003  
Response Action Outcome: A permanent solution has been achieved. Contamination has not been reduced to background.

Action Type: Tier Classification  
Action Status: Transmittal, Notice, or Notification Received  
Action Date: 3/10/2004  
Response Action Outcome: A permanent solution has been achieved. Contamination has not been reduced to background.

Action Type: Tier Classification  
Action Status: Tier 2 Classification  
Action Date: 3/10/2004  
Response Action Outcome: A permanent solution has been achieved. Contamination has not been reduced to background.

Action Type: Phase 1  
Action Status: Completion Statement Received  
Action Date: 3/10/2004  
Response Action Outcome: A permanent solution has been achieved. Contamination has not been reduced to background.

Action Type: Immediate Response Action  
Action Status: Oral Approval of Plan or Action  
Action Date: 3/12/2003  
Response Action Outcome: A permanent solution has been achieved. Contamination has not been reduced to background.

Action Type: Phase 2  
Action Status: Scope of Work Received  
Action Date: 3/24/2004  
Response Action Outcome: A permanent solution has been achieved. Contamination has not been reduced to background.

Action Type: RLFA  
Action Status: FOLOFF  
Action Date: 4/7/2005  
Response Action Outcome: A permanent solution has been achieved. Contamination has not been reduced to background.

Action Type: Release Disposition  
Action Status: Reportable Release under MGL 21E  
Action Date: 4/7/2005  
Response Action Outcome: A permanent solution has been achieved. Contamination has not been reduced to background.

Action Type: A Notice sent to a Potentially Responsible Party (PRP)  
Action Status: A MassDEP piece of correspondence was issued (approvals, NORs, etc.)  
Action Date: 5/21/2003  
Response Action Outcome: A permanent solution has been achieved. Contamination has not been reduced to background.

Action Type: Immediate Response Action  
Action Status: Written Plan Received  
Action Date: 5/9/2003

Map ID  
Direction  
Distance  
Elevation

MAP FINDINGS

Site

Database(s)

EDR ID Number  
EPA ID Number

**NO LOCATION AID (Continued)**

**S105914091**

Response Action Outcome: A permanent solution has been achieved. Contamination has not been reduced to background.

Action Type: RNF  
Action Status: Reportable Release under MGL 21E  
Action Date: 5/9/2003  
Response Action Outcome: A permanent solution has been achieved. Contamination has not been reduced to background.

Action Type: A Notice sent to a Potentially Responsible Party (PRP)  
Action Status: A MassDEP piece of correspondence was issued (approvals, NORs, etc.)  
Action Date: 6/11/2003  
Response Action Outcome: A permanent solution has been achieved. Contamination has not been reduced to background.

Action Type: Immediate Response Action  
Action Status: Status or Interim Report Received  
Action Date: 7/15/2004  
Response Action Outcome: A permanent solution has been achieved. Contamination has not been reduced to background.

Action Type: Immediate Response Action  
Action Status: Status or Interim Report Received  
Action Date: 7/7/2005  
Response Action Outcome: A permanent solution has been achieved. Contamination has not been reduced to background.

Release:

Release Tracking Number/Current Status: 3-0022656 / RAO  
Primary ID: Not reported  
Official City: FRAMINGHAM  
Notification: 03/10/2003  
Category: TWO HR  
Status Date: 01/16/2006  
Phase: PHASE II  
Response Action Outcome: A2 - A permanent solution has been achieved. Contamination has not been reduced to background.  
Oil / Haz Material Type: Oil

[Click here to access the MA DEP site for this facility:](#)

Actions:

Action Type: Immediate Response Action  
Action Status: Status or Interim Report Received  
Action Date: 1/13/2004  
Response Action Outcome: A permanent solution has been achieved. Contamination has not been reduced to background.

Action Type: Immediate Response Action  
Action Status: Completion Statement Received  
Action Date: 1/16/2006  
Response Action Outcome: A permanent solution has been achieved. Contamination has not been reduced to background.

Action Type: Response Action Outcome - RAO



Map ID  
Direction  
Distance  
Elevation

MAP FINDINGS

Site

Database(s)

EDR ID Number  
EPA ID Number

**NO LOCATION AID (Continued)**

**S105914091**

Action Status: RAO Statement Received  
Action Date: 1/16/2006  
Response Action Outcome: A permanent solution has been achieved. Contamination has not been reduced to background.

Action Type: Immediate Response Action  
Action Status: Status or Interim Report Received  
Action Date: 1/5/2005  
Response Action Outcome: A permanent solution has been achieved. Contamination has not been reduced to background.

Action Type: Release Disposition  
Action Status: Reportable Release under MGL 21E  
Action Date: 3/10/2003  
Response Action Outcome: A permanent solution has been achieved. Contamination has not been reduced to background.

Action Type: RLFA  
Action Status: FOLOFF  
Action Date: 3/10/2003  
Response Action Outcome: A permanent solution has been achieved. Contamination has not been reduced to background.

Action Type: Tier Classification  
Action Status: Transmittal, Notice, or Notification Received  
Action Date: 3/10/2004  
Response Action Outcome: A permanent solution has been achieved. Contamination has not been reduced to background.

Action Type: Tier Classification  
Action Status: Tier 2 Classification  
Action Date: 3/10/2004  
Response Action Outcome: A permanent solution has been achieved. Contamination has not been reduced to background.

Action Type: Phase 1  
Action Status: Completion Statement Received  
Action Date: 3/10/2004  
Response Action Outcome: A permanent solution has been achieved. Contamination has not been reduced to background.

Action Type: Immediate Response Action  
Action Status: Oral Approval of Plan or Action  
Action Date: 3/12/2003  
Response Action Outcome: A permanent solution has been achieved. Contamination has not been reduced to background.

Action Type: Phase 2  
Action Status: Scope of Work Received  
Action Date: 3/24/2004  
Response Action Outcome: A permanent solution has been achieved. Contamination has not been reduced to background.

Action Type: RLFA  
Action Status: FOLOFF  
Action Date: 4/7/2005  
Response Action Outcome: A permanent solution has been achieved. Contamination has not been reduced to background.

Map ID  
Direction  
Distance  
Elevation

MAP FINDINGS

Site

Database(s)

EDR ID Number  
EPA ID Number

**NO LOCATION AID (Continued)**

**S105914091**

reduced to background.

Action Type: Release Disposition  
Action Status: Reportable Release under MGL 21E  
Action Date: 4/7/2005  
Response Action Outcome: A permanent solution has been achieved. Contamination has not been reduced to background.

Action Type: A Notice sent to a Potentially Responsible Party (PRP)  
Action Status: A MassDEP piece of correspondence was issued (approvals, NORs, etc.)  
Action Date: 5/21/2003  
Response Action Outcome: A permanent solution has been achieved. Contamination has not been reduced to background.

Action Type: Immediate Response Action  
Action Status: Written Plan Received  
Action Date: 5/9/2003  
Response Action Outcome: A permanent solution has been achieved. Contamination has not been reduced to background.

Action Type: RNF  
Action Status: Reportable Release under MGL 21E  
Action Date: 5/9/2003  
Response Action Outcome: A permanent solution has been achieved. Contamination has not been reduced to background.

Action Type: A Notice sent to a Potentially Responsible Party (PRP)  
Action Status: A MassDEP piece of correspondence was issued (approvals, NORs, etc.)  
Action Date: 6/11/2003  
Response Action Outcome: A permanent solution has been achieved. Contamination has not been reduced to background.

Action Type: Immediate Response Action  
Action Status: Status or Interim Report Received  
Action Date: 7/15/2004  
Response Action Outcome: A permanent solution has been achieved. Contamination has not been reduced to background.

Action Type: Immediate Response Action  
Action Status: Status or Interim Report Received  
Action Date: 7/7/2005  
Response Action Outcome: A permanent solution has been achieved. Contamination has not been reduced to background.

Chemicals:  
Chemical: FUEL OIL #2  
Quantity: 225 gallons  
Chemical: FUEL OIL #2  
Quantity: 200 gallons  
Location Type: RESIDENTIAL  
Source: AST

Map ID  
Direction  
Distance  
Elevation

MAP FINDINGS

Site

Database(s)

EDR ID Number  
EPA ID Number

20  
NW  
1/4-1/2  
0.283 mi.  
1496 ft.

SUNOCO  
570 WORCESTER RD  
FRAMINGHAM, MA 01702

SHWS S106343981  
LUST N/A  
RELEASE

Relative:  
Higher

SHWS:

Actual:  
201 ft.

Release Tracking Number/Current Status: 3-0021874 / RAO  
Release Town: FRAMINGHAM  
Notification Date: 06/21/2002  
Category: 72 HR  
Associated ID: Not reported  
**Current Status: Response Action Outcome**  
Status Date: 11/29/2007  
Phase: Not reported  
Response Action Outcome: A2 - A permanent solution has been achieved. Contamination has not been reduced to background.  
  
Oil Or Haz Material: Oil  
Location Type: COMMERCIAL  
Source: UST  
Source: HISTORICAL

[Click here to access the MA DEP site for this facility:](#)

Chemicals:

Chemical: NAPL  
Quantity: Not reported  
Chemical: GASOLINE  
Quantity: .6 inches

Actions:

Action Type: Immediate Response Action  
Action Status: Status or Interim Report Received  
Action Date: 10/28/2002  
Response Action Outcome: A permanent solution has been achieved. Contamination has not been reduced to background.

Action Type: Response Action Outcome - RAO  
Action Status: RAO Statement Received  
Action Date: 11/29/2007  
Response Action Outcome: A permanent solution has been achieved. Contamination has not been reduced to background.

Action Type: RLFA  
Action Status: FOLOFF  
Action Date: 2/11/2004  
Response Action Outcome: A permanent solution has been achieved. Contamination has not been reduced to background.

Action Type: A Notice sent to a Potentially Responsible Party (PRP)  
Action Status: A MassDEP piece of correspondence was issued (approvals, NORs, etc.)  
Action Date: 2/24/2004  
Response Action Outcome: A permanent solution has been achieved. Contamination has not been reduced to background.

Action Type: Release Disposition  
Action Status: Reportable Release under MGL 21E  
Action Date: 2/24/2004

Map ID  
Direction  
Distance  
Elevation

MAP FINDINGS

Site

Database(s)

EDR ID Number  
EPA ID Number

**SUNOCO (Continued)**

**S106343981**

Response Action Outcome: A permanent solution has been achieved. Contamination has not been reduced to background.

Action Type: Immediate Response Action

Action Status: Written Plan Received

Action Date: 4/26/2004

Response Action Outcome: A permanent solution has been achieved. Contamination has not been reduced to background.

Action Type: Immediate Response Action

Action Status: Completion Statement Received

Action Date: 4/28/2003

Response Action Outcome: A permanent solution has been achieved. Contamination has not been reduced to background.

Action Type: Response Action Outcome - RAO

Action Status: Level I - Technical Screen Audit

Action Date: 6/17/2008

Response Action Outcome: A permanent solution has been achieved. Contamination has not been reduced to background.

Action Type: Release Disposition

Action Status: Reportable Release under MGL 21E

Action Date: 6/21/2002

Response Action Outcome: A permanent solution has been achieved. Contamination has not been reduced to background.

Action Type: Immediate Response Action

Action Status: Oral Approval of Plan or Action

Action Date: 6/21/2002

Response Action Outcome: A permanent solution has been achieved. Contamination has not been reduced to background.

Action Type: Downgradient Property Status

Action Status: Transmittal, Notice, or Notification Received

Action Date: 6/28/2004

Response Action Outcome: A permanent solution has been achieved. Contamination has not been reduced to background.

Action Type: Immediate Response Action

Action Status: Completion Statement Received

Action Date: 6/28/2004

Response Action Outcome: A permanent solution has been achieved. Contamination has not been reduced to background.

Action Type: Downgradient Property Status

Action Status: Fee Received - FMCRA Use Only

Action Date: 7/14/2004

Response Action Outcome: A permanent solution has been achieved. Contamination has not been reduced to background.

Action Type: Release Disposition

Action Status: Reportable Release under MGL 21E

Action Date: 7/15/2004

Response Action Outcome: A permanent solution has been achieved. Contamination has not been reduced to background.

Map ID  
Direction  
Distance  
Elevation

MAP FINDINGS

Site

Database(s)

EDR ID Number  
EPA ID Number

**SUNOCO (Continued)**

**S106343981**

Action Type: A Notice sent to a Potentially Responsible Party (PRP)  
Action Status: A MassDEP piece of correspondence was issued (approvals, NORs, etc.  
Action Date: 7/17/2002  
Response Action Outcome: A permanent solution has been achieved. Contamination has not been reduced to background.

Action Type: RNF  
Action Status: Reportable Release under MGL 21E  
Action Date: 8/15/2002  
Response Action Outcome: A permanent solution has been achieved. Contamination has not been reduced to background.

Action Type: Immediate Response Action  
Action Status: Written Plan Received  
Action Date: 8/29/2002  
Response Action Outcome: A permanent solution has been achieved. Contamination has not been reduced to background.

Action Type: Compliance and Enforcement Action  
Action Status: Notice of Non-Compliance Issued  
Action Date: 9/12/2003  
Response Action Outcome: A permanent solution has been achieved. Contamination has not been reduced to background.

Action Type: Immediate Response Action  
Action Status: Written Approval of Plan  
Action Date: 9/16/2002  
Response Action Outcome: A permanent solution has been achieved. Contamination has not been reduced to background.

**LUST:**

**Facility:**

Release Tracking Number/Current Status: 3-0021874 / RAO  
Status Date: 11/29/2007  
Source Type: UST  
Release Town: FRAMINGHAM  
Notification Date: 06/21/2002  
Category: 72 HR  
Associated ID: Not reported  
Phase: Not reported  
Response Action Outcome: A2 - A permanent solution has been achieved. Contamination has not been reduced to background.  
Oil Or Haz Material: Oil  
Location Type: COMMERCIAL  
Source: UST  
Source: HISTORICAL

[Click here to access the MA DEP site for this facility:](#)

**Chemicals:**

Chemical: NAPL  
Quantity: Not reported

Map ID  
Direction  
Distance  
Elevation

MAP FINDINGS

Site

Database(s)

EDR ID Number  
EPA ID Number

**SUNOCO (Continued)**

**S106343981**

Chemical:	GASOLINE
Quantity:	.6 inches
Actions:	
Action Type:	Immediate Response Action
Action Status:	Status or Interim Report Received
Action Date:	10/28/2002
Response Action Outcome:	A permanent solution has been achieved. Contamination has not been reduced to background.
Action Type:	Response Action Outcome - RAO
Action Status:	RAO Statement Received
Action Date:	11/29/2007
Response Action Outcome:	A permanent solution has been achieved. Contamination has not been reduced to background.
Action Type:	RLFA
Action Status:	FOLOFF
Action Date:	2/11/2004
Response Action Outcome:	A permanent solution has been achieved. Contamination has not been reduced to background.
Action Type:	A Notice sent to a Potentially Responsible Party (PRP)
Action Status:	A MassDEP piece of correspondence was issued (approvals, NORs, etc.
Action Date:	2/24/2004
Response Action Outcome:	A permanent solution has been achieved. Contamination has not been reduced to background.
Action Type:	Release Disposition
Action Status:	Reportable Release under MGL 21E
Action Date:	2/24/2004
Response Action Outcome:	A permanent solution has been achieved. Contamination has not been reduced to background.
Action Type:	Immediate Response Action
Action Status:	Written Plan Received
Action Date:	4/26/2004
Response Action Outcome:	A permanent solution has been achieved. Contamination has not been reduced to background.
Action Type:	Immediate Response Action
Action Status:	Completion Statement Received
Action Date:	4/28/2003
Response Action Outcome:	A permanent solution has been achieved. Contamination has not been reduced to background.
Action Type:	Response Action Outcome - RAO
Action Status:	Level I - Technical Screen Audit
Action Date:	6/17/2008
Response Action Outcome:	A permanent solution has been achieved. Contamination has not been reduced to background.
Action Type:	Release Disposition
Action Status:	Reportable Release under MGL 21E
Action Date:	6/21/2002
Response Action Outcome:	A permanent solution has been achieved. Contamination has not been reduced to background.

Map ID  
Direction  
Distance  
Elevation

MAP FINDINGS

Site

Database(s)

EDR ID Number  
EPA ID Number

**SUNOCO (Continued)**

**S106343981**

Action Type:	Immediate Response Action
Action Status:	Oral Approval of Plan or Action
Action Date:	6/21/2002
Response Action Outcome:	A permanent solution has been achieved. Contamination has not been reduced to background.
Action Type:	Downgradient Property Status
Action Status:	Transmittal, Notice, or Notification Received
Action Date:	6/28/2004
Response Action Outcome:	A permanent solution has been achieved. Contamination has not been reduced to background.
Action Type:	Immediate Response Action
Action Status:	Completion Statement Received
Action Date:	6/28/2004
Response Action Outcome:	A permanent solution has been achieved. Contamination has not been reduced to background.
Action Type:	Downgradient Property Status
Action Status:	Fee Received - FMCRA Use Only
Action Date:	7/14/2004
Response Action Outcome:	A permanent solution has been achieved. Contamination has not been reduced to background.
Action Type:	Release Disposition
Action Status:	Reportable Release under MGL 21E
Action Date:	7/15/2004
Response Action Outcome:	A permanent solution has been achieved. Contamination has not been reduced to background.
Action Type:	A Notice sent to a Potentially Responsible Party (PRP)
Action Status:	A MassDEP piece of correspondence was issued (approvals, NORs, etc.
Action Date:	7/17/2002
Response Action Outcome:	A permanent solution has been achieved. Contamination has not been reduced to background.
Action Type:	RNF
Action Status:	Reportable Release under MGL 21E
Action Date:	8/15/2002
Response Action Outcome:	A permanent solution has been achieved. Contamination has not been reduced to background.
Action Type:	Immediate Response Action
Action Status:	Written Plan Received
Action Date:	8/29/2002
Response Action Outcome:	A permanent solution has been achieved. Contamination has not been reduced to background.
Action Type:	Compliance and Enforcement Action
Action Status:	Notice of Non-Compliance Issued
Action Date:	9/12/2003
Response Action Outcome:	A permanent solution has been achieved. Contamination has not been reduced to background.
Action Type:	Immediate Response Action
Action Status:	Written Approval of Plan
Action Date:	9/16/2002

Map ID  
Direction  
Distance  
Elevation

MAP FINDINGS

Site

Database(s)

EDR ID Number  
EPA ID Number

**SUNOCO (Continued)**

**S106343981**

Response Action Outcome: A permanent solution has been achieved. Contamination has not been reduced to background.

Release:

Release Tracking Number/Current Status: 3-0021874 / RAO  
Primary ID: Not reported  
Official City: FRAMINGHAM  
Notification: 06/21/2002  
Category: 72 HR  
Status Date: 11/29/2007  
Phase: Not reported  
Response Action Outcome: A2 - A permanent solution has been achieved. Contamination has not been reduced to background.  
Oil / Haz Material Type: Oil

[Click here to access the MA DEP site for this facility:](#)

Actions:

Action Type: Immediate Response Action  
Action Status: Status or Interim Report Received  
Action Date: 10/28/2002  
Response Action Outcome: A permanent solution has been achieved. Contamination has not been reduced to background.

Action Type: Response Action Outcome - RAO  
Action Status: RAO Statement Received  
Action Date: 11/29/2007  
Response Action Outcome: A permanent solution has been achieved. Contamination has not been reduced to background.

Action Type: RLFA  
Action Status: FOLOFF  
Action Date: 2/11/2004  
Response Action Outcome: A permanent solution has been achieved. Contamination has not been reduced to background.

Action Type: A Notice sent to a Potentially Responsible Party (PRP)  
Action Status: A MassDEP piece of correspondence was issued (approvals, NORs, etc.)  
Action Date: 2/24/2004  
Response Action Outcome: A permanent solution has been achieved. Contamination has not been reduced to background.

Action Type: Release Disposition  
Action Status: Reportable Release under MGL 21E  
Action Date: 2/24/2004  
Response Action Outcome: A permanent solution has been achieved. Contamination has not been reduced to background.

Action Type: Immediate Response Action  
Action Status: Written Plan Received  
Action Date: 4/26/2004  
Response Action Outcome: A permanent solution has been achieved. Contamination has not been reduced to background.

Action Type: Immediate Response Action



Map ID  
Direction  
Distance  
Elevation

MAP FINDINGS

Site

Database(s)

EDR ID Number  
EPA ID Number

**SUNOCO (Continued)**

**S106343981**

Action Status:	Completion Statement Received
Action Date:	4/28/2003
Response Action Outcome:	A permanent solution has been achieved. Contamination has not been reduced to background.
Action Type:	Response Action Outcome - RAO
Action Status:	Level I - Technical Screen Audit
Action Date:	6/17/2008
Response Action Outcome:	A permanent solution has been achieved. Contamination has not been reduced to background.
Action Type:	Release Disposition
Action Status:	Reportable Release under MGL 21E
Action Date:	6/21/2002
Response Action Outcome:	A permanent solution has been achieved. Contamination has not been reduced to background.
Action Type:	Immediate Response Action
Action Status:	Oral Approval of Plan or Action
Action Date:	6/21/2002
Response Action Outcome:	A permanent solution has been achieved. Contamination has not been reduced to background.
Action Type:	Downgradient Property Status
Action Status:	Transmittal, Notice, or Notification Received
Action Date:	6/28/2004
Response Action Outcome:	A permanent solution has been achieved. Contamination has not been reduced to background.
Action Type:	Immediate Response Action
Action Status:	Completion Statement Received
Action Date:	6/28/2004
Response Action Outcome:	A permanent solution has been achieved. Contamination has not been reduced to background.
Action Type:	Downgradient Property Status
Action Status:	Fee Received - FMCRA Use Only
Action Date:	7/14/2004
Response Action Outcome:	A permanent solution has been achieved. Contamination has not been reduced to background.
Action Type:	Release Disposition
Action Status:	Reportable Release under MGL 21E
Action Date:	7/15/2004
Response Action Outcome:	A permanent solution has been achieved. Contamination has not been reduced to background.
Action Type:	A Notice sent to a Potentially Responsible Party (PRP)
Action Status:	A MassDEP piece of correspondence was issued (approvals, NORs, etc.)
Action Date:	7/17/2002
Response Action Outcome:	A permanent solution has been achieved. Contamination has not been reduced to background.
Action Type:	RNF
Action Status:	Reportable Release under MGL 21E
Action Date:	8/15/2002
Response Action Outcome:	A permanent solution has been achieved. Contamination has not been

Map ID  
Direction  
Distance  
Elevation

MAP FINDINGS

Site

Database(s)

EDR ID Number  
EPA ID Number

**SUNOCO (Continued)**

**S106343981**

reduced to background.

Action Type: Immediate Response Action  
Action Status: Written Plan Received  
Action Date: 8/29/2002  
Response Action Outcome: A permanent solution has been achieved. Contamination has not been reduced to background.

Action Type: Compliance and Enforcement Action  
Action Status: Notice of Non-Compliance Issued  
Action Date: 9/12/2003  
Response Action Outcome: A permanent solution has been achieved. Contamination has not been reduced to background.

Action Type: Immediate Response Action  
Action Status: Written Approval of Plan  
Action Date: 9/16/2002  
Response Action Outcome: A permanent solution has been achieved. Contamination has not been reduced to background.

Chemicals:  
Chemical: NAPL  
Quantity: Not reported  
Chemical: GASOLINE  
Quantity: .6 inches  
Location Type: COMMERCIAL  
Source: UST  
Source: HISTORICAL

21  
NNE  
1/4-1/2  
0.324 mi.  
1710 ft.

4685545N, 300968EW  
16-20 COCHITUATE RD  
FRAMINGHAM, MA 01701

SHWS S104545310  
RELEASE N/A

Relative:  
Higher

SHWS:  
Release Tracking Number/Current Status: 3-0012080 / RAO  
Release Town: FRAMINGHAM  
Notification Date: 01/17/1995  
Category: 120 DY  
Associated ID: Not reported  
**Current Status: Response Action Outcome**  
Status Date: 09/05/1997  
Phase: Not reported  
Response Action Outcome: B1 - Remedial actions have not been conducted because a level of No Significant Risk exists.  
Oil Or Haz Material: Hazardous Material

[Click here to access the MA DEP site for this facility:](#)

Chemicals:  
Chemical: CADMIUM  
Quantity: .006 milligrams per liter

Actions:  
Action Type: RNF

Map ID  
Direction  
Distance  
Elevation

MAP FINDINGS

Site

Database(s)

EDR ID Number  
EPA ID Number

**4685545N, 300968EW (Continued)**

**S104545310**

Action Status: Reportable Release under MGL 21E  
Action Date: 1/17/1995  
Response Action Outcome: Remedial actions have not been conducted because a level of No Significant Risk exists.

Action Type: Release Disposition  
Action Status: Reportable Release under MGL 21E  
Action Date: 1/17/1995  
Response Action Outcome: Remedial actions have not been conducted because a level of No Significant Risk exists.

Action Type: A Notice sent to a Potentially Responsible Party (PRP)  
Action Status: A MassDEP piece of correspondence was issued (approvals, NORs, etc.)  
Action Date: 1/30/1995  
Response Action Outcome: Remedial actions have not been conducted because a level of No Significant Risk exists.

Action Type: Response Action Outcome - RAO  
Action Status: Fee Received - FMCRA Use Only  
Action Date: 9/4/1997  
Response Action Outcome: Remedial actions have not been conducted because a level of No Significant Risk exists.

Action Type: Response Action Outcome - RAO  
Action Status: RAO Statement Received  
Action Date: 9/5/1997  
Response Action Outcome: Remedial actions have not been conducted because a level of No Significant Risk exists.

Release:

Release Tracking Number/Current Status: 3-0012080 / RAO  
Primary ID: Not reported  
Official City: FRAMINGHAM  
Notification: 01/17/1995  
Category: 120 DY  
Status Date: 09/05/1997  
Phase: Not reported  
Response Action Outcome: B1 - Remedial actions have not been conducted because a level of No Significant Risk exists.  
Oil / Haz Material Type: Hazardous Material

[Click here to access the MA DEP site for this facility:](#)

Actions:

Action Type: RNF  
Action Status: Reportable Release under MGL 21E  
Action Date: 1/17/1995  
Response Action Outcome: Remedial actions have not been conducted because a level of No Significant Risk exists.

Action Type: Release Disposition  
Action Status: Reportable Release under MGL 21E  
Action Date: 1/17/1995  
Response Action Outcome: Remedial actions have not been conducted because a level of No Significant Risk exists.

Map ID  
Direction  
Distance  
Elevation

MAP FINDINGS

Site

Database(s)

EDR ID Number  
EPA ID Number

**4685545N, 300968EW (Continued)**

**S104545310**

Action Type: A Notice sent to a Potentially Responsible Party (PRP)  
Action Status: A MassDEP piece of correspondence was issued (approvals, NORs, etc.)  
Action Date: 1/30/1995  
Response Action Outcome: Remedial actions have not been conducted because a level of No Significant Risk exists.

Action Type: Response Action Outcome - RAO  
Action Status: Fee Received - FMCRA Use Only  
Action Date: 9/4/1997  
Response Action Outcome: Remedial actions have not been conducted because a level of No Significant Risk exists.

Action Type: Response Action Outcome - RAO  
Action Status: RAO Statement Received  
Action Date: 9/5/1997  
Response Action Outcome: Remedial actions have not been conducted because a level of No Significant Risk exists.

Chemicals:  
Chemical: CADMIUM  
Quantity: .006 milligrams per liter

**22**  
**NNE**  
**1/4-1/2**  
**0.358 mi.**  
**1892 ft.**

**PAD MOUNTED TRANSFORMER**  
**40 COCHITUATE RD**  
**FRAMINGHAM, MA 01702**

**SHWS** **S106030131**  
**RELEASE** **N/A**

**Relative:**  
**Higher**

SHWS:  
Release Tracking Number/Current Status: 3-0023209 / RAO  
Release Town: FRAMINGHAM  
Notification Date: 09/27/2003  
Category: TWO HR  
Associated ID: Not reported  
**Current Status:** **Response Action Outcome**  
Status Date: 10/14/2003  
Phase: Not reported  
Response Action Outcome: A2 - A permanent solution has been achieved. Contamination has not been reduced to background.

**Actual:**  
**185 ft.**

Oil Or Haz Material: Oil  
Location Type: WATERBODY  
Location Type: RESIDENTIAL  
Location Type: COMMERCIAL  
Source: TRANSFORM

[Click here to access the MA DEP site for this facility:](#)

Chemicals:  
Chemical: MODF  
Quantity: 50 gallons  
Chemical: TRANSFORMER OIL  
Quantity: 50 gallons

Actions:  
Action Type: RNF  
Action Status: Reportable Release under MGL 21E

Map ID  
Direction  
Distance  
Elevation

MAP FINDINGS

Site

Database(s)

EDR ID Number  
EPA ID Number

**PAD MOUNTED TRANSFORMER (Continued)**

**S106030131**

Action Date: 10/14/2003  
Response Action Outcome: A permanent solution has been achieved. Contamination has not been reduced to background.

Action Type: Response Action Outcome - RAO  
Action Status: RAO Statement Received  
Action Date: 10/14/2003  
Response Action Outcome: A permanent solution has been achieved. Contamination has not been reduced to background.

Action Type: A Notice sent to a Potentially Responsible Party (PRP)  
Action Status: A MassDEP piece of correspondence was issued (approvals, NORs, etc.)  
Action Date: 10/9/2003  
Response Action Outcome: A permanent solution has been achieved. Contamination has not been reduced to background.

Action Type: Immediate Response Action  
Action Status: Oral Approval of Plan or Action  
Action Date: 9/27/2003  
Response Action Outcome: A permanent solution has been achieved. Contamination has not been reduced to background.

Action Type: Release Disposition  
Action Status: Reportable Release under MGL 21E  
Action Date: 9/27/2003  
Response Action Outcome: A permanent solution has been achieved. Contamination has not been reduced to background.

Release:

Release Tracking Number/Current Status: 3-0023209 / RAO  
Primary ID: Not reported  
Official City: FRAMINGHAM  
Notification: 09/27/2003  
Category: TWO HR  
Status Date: 10/14/2003  
Phase: Not reported  
Response Action Outcome: A2 - A permanent solution has been achieved. Contamination has not been reduced to background.

Oil / Haz Material Type: Oil

[Click here to access the MA DEP site for this facility:](#)

Actions:

Action Type: RNF  
Action Status: Reportable Release under MGL 21E  
Action Date: 10/14/2003  
Response Action Outcome: A permanent solution has been achieved. Contamination has not been reduced to background.

Action Type: Response Action Outcome - RAO  
Action Status: RAO Statement Received  
Action Date: 10/14/2003  
Response Action Outcome: A permanent solution has been achieved. Contamination has not been reduced to background.

Map ID  
Direction  
Distance  
Elevation

MAP FINDINGS

Site

Database(s)

EDR ID Number  
EPA ID Number

**PAD MOUNTED TRANSFORMER (Continued)**

**S106030131**

Action Type: A Notice sent to a Potentially Responsible Party (PRP)  
Action Status: A MassDEP piece of correspondence was issued (approvals, NORs, etc.)  
Action Date: 10/9/2003  
Response Action Outcome: A permanent solution has been achieved. Contamination has not been reduced to background.

Action Type: Immediate Response Action  
Action Status: Oral Approval of Plan or Action  
Action Date: 9/27/2003  
Response Action Outcome: A permanent solution has been achieved. Contamination has not been reduced to background.

Action Type: Release Disposition  
Action Status: Reportable Release under MGL 21E  
Action Date: 9/27/2003  
Response Action Outcome: A permanent solution has been achieved. Contamination has not been reduced to background.

Chemicals:  
Chemical: MODF  
Quantity: 50 gallons  
Chemical: TRANSFORMER OIL  
Quantity: 50 gallons  
Location Type: WATERBODY  
Location Type: RESIDENTIAL  
Location Type: COMMERCIAL  
Source: TRANSFORM

23  
East  
1/4-1/2  
0.361 mi.  
1906 ft.

**FRAMINGHAM DISTRICT COURT  
600 CONCORD ST  
FRAMINGHAM, MA 01701**

**LUST 1004515844  
RELEASE N/A  
ASBESTOS  
ENF**

**Relative:  
Higher**

LUST:

Facility:

**Actual:  
180 ft.**

Release Tracking Number/Current Status: 3-0004084 / RAO  
Status Date: 04/30/2009  
Source Type: UST  
Release Town: FRAMINGHAM  
Notification Date: 10/15/1992  
Category: NONE  
Associated ID: Not reported  
Phase: PHASE II  
Response Action Outcome: A2 - A permanent solution has been achieved. Contamination has not been reduced to background.

Oil Or Haz Material: Not reported

Location Type: MUNICIPAL  
Source: UST

[Click here to access the MA DEP site for this facility:](#)

Chemicals:

Map ID  
Direction  
Distance  
Elevation

MAP FINDINGS

Site

Database(s)

EDR ID Number  
EPA ID Number

**FRAMINGHAM DISTRICT COURT (Continued)**

**1004515844**

Chemical:	UNKNOWN
Quantity:	Not reported
Actions:	
Action Type:	Release Disposition
Action Status:	Valid Transition Site
Action Date:	10/15/1992
Response Action Outcome:	A permanent solution has been achieved. Contamination has not been reduced to background.
Action Type:	Compliance and Enforcement Action
Action Status:	Notice of Non-Compliance Issued
Action Date:	12/12/1997
Response Action Outcome:	A permanent solution has been achieved. Contamination has not been reduced to background.
Action Type:	Response Action Outcome - RAO
Action Status:	Level I - Technical Screen Audit
Action Date:	12/16/2009
Response Action Outcome:	A permanent solution has been achieved. Contamination has not been reduced to background.
Action Type:	Phase 2
Action Status:	Notice of Delay in Meeting RA Deadline Received
Action Date:	2/2/2000
Response Action Outcome:	A permanent solution has been achieved. Contamination has not been reduced to background.
Action Type:	Phase 3
Action Status:	Notice of Delay in Meeting RA Deadline Received
Action Date:	2/2/2000
Response Action Outcome:	A permanent solution has been achieved. Contamination has not been reduced to background.
Action Type:	A Notice sent to a Potentially Responsible Party (PRP)
Action Status:	A MassDEP piece of correspondence was issued (approvals, NORs, etc.
Action Date:	3/19/1993
Response Action Outcome:	A permanent solution has been achieved. Contamination has not been reduced to background.
Action Type:	Response Action Outcome - RAO
Action Status:	RAO Statement Received
Action Date:	4/30/2009
Response Action Outcome:	A permanent solution has been achieved. Contamination has not been reduced to background.
Action Type:	Compliance and Enforcement Action
Action Status:	Notice of Non-Compliance Issued
Action Date:	5/12/2008
Response Action Outcome:	A permanent solution has been achieved. Contamination has not been reduced to background.
Action Type:	Phase 3
Action Status:	Notice of Delay in Meeting RA Deadline Received
Action Date:	7/14/2000
Response Action Outcome:	A permanent solution has been achieved. Contamination has not been reduced to background.

Map ID  
Direction  
Distance  
Elevation

MAP FINDINGS

Site

Database(s)

EDR ID Number  
EPA ID Number

**FRAMINGHAM DISTRICT COURT (Continued)**

**1004515844**

Action Type: Phase 2  
Action Status: Notice of Delay in Meeting RA Deadline Received  
Action Date: 7/14/2000  
Response Action Outcome: A permanent solution has been achieved. Contamination has not been reduced to background.

Action Type: Tier Classification  
Action Status: Tier 2 Extension  
Action Date: 7/14/2008  
Response Action Outcome: A permanent solution has been achieved. Contamination has not been reduced to background.

Action Type: Phase 3  
Action Status: Notice of Delay in Meeting RA Deadline Received  
Action Date: 8/3/1999  
Response Action Outcome: A permanent solution has been achieved. Contamination has not been reduced to background.

Action Type: Tier Classification  
Action Status: Transmittal, Notice, or Notification Received  
Action Date: 8/8/1997  
Response Action Outcome: A permanent solution has been achieved. Contamination has not been reduced to background.

Action Type: TREGS  
Action Status: LSPFA  
Action Date: 8/8/1997  
Response Action Outcome: A permanent solution has been achieved. Contamination has not been reduced to background.

Action Type: Tier Classification  
Action Status: Tier 2 Classification  
Action Date: 8/8/1997  
Response Action Outcome: A permanent solution has been achieved. Contamination has not been reduced to background.

Action Type: Phase 1  
Action Status: Completion Statement Received  
Action Date: 8/8/1997  
Response Action Outcome: A permanent solution has been achieved. Contamination has not been reduced to background.

Action Type: Immediate Response Action  
Action Status: Status or Interim Report Received  
Action Date: 9/13/1999  
Response Action Outcome: A permanent solution has been achieved. Contamination has not been reduced to background.

Release:  
Release Tracking Number/Current Status: 3-0004084 / RAO  
Primary ID: Not reported  
Official City: FRAMINGHAM  
Notification: 10/15/1992  
Category: NONE  
Status Date: 04/30/2009  
Phase: PHASE II



MAP FINDINGS

**FRAMINGHAM DISTRICT COURT (Continued)**

**1004515844**

Response Action Outcome: A2 - A permanent solution has been achieved. Contamination has not been reduced to background.

Oil / Haz Material Type: Not reported

[Click here to access the MA DEP site for this facility:](#)

**Actions:**

Action Type: Release Disposition  
 Action Status: Valid Transition Site  
 Action Date: 10/15/1992  
 Response Action Outcome: A permanent solution has been achieved. Contamination has not been reduced to background.

Action Type: Compliance and Enforcement Action  
 Action Status: Notice of Non-Compliance Issued  
 Action Date: 12/12/1997  
 Response Action Outcome: A permanent solution has been achieved. Contamination has not been reduced to background.

Action Type: Response Action Outcome - RAO  
 Action Status: Level I - Technical Screen Audit  
 Action Date: 12/16/2009  
 Response Action Outcome: A permanent solution has been achieved. Contamination has not been reduced to background.

Action Type: Phase 2  
 Action Status: Notice of Delay in Meeting RA Deadline Received  
 Action Date: 2/2/2000  
 Response Action Outcome: A permanent solution has been achieved. Contamination has not been reduced to background.

Action Type: Phase 3  
 Action Status: Notice of Delay in Meeting RA Deadline Received  
 Action Date: 2/2/2000  
 Response Action Outcome: A permanent solution has been achieved. Contamination has not been reduced to background.

Action Type: A Notice sent to a Potentially Responsible Party (PRP)  
 Action Status: A MassDEP piece of correspondence was issued (approvals, NORs, etc.  
 Action Date: 3/19/1993  
 Response Action Outcome: A permanent solution has been achieved. Contamination has not been reduced to background.

Action Type: Response Action Outcome - RAO  
 Action Status: RAO Statement Received  
 Action Date: 4/30/2009  
 Response Action Outcome: A permanent solution has been achieved. Contamination has not been reduced to background.

Action Type: Compliance and Enforcement Action  
 Action Status: Notice of Non-Compliance Issued  
 Action Date: 5/12/2008  
 Response Action Outcome: A permanent solution has been achieved. Contamination has not been reduced to background.

Action Type: Phase 3  
 Action Status: Notice of Delay in Meeting RA Deadline Received

Map ID  
Direction  
Distance  
Elevation

MAP FINDINGS

Site

Database(s)

EDR ID Number  
EPA ID Number

**FRAMINGHAM DISTRICT COURT (Continued)**

**1004515844**

Action Date: 7/14/2000  
Response Action Outcome: A permanent solution has been achieved. Contamination has not been reduced to background.

Action Type: Phase 2  
Action Status: Notice of Delay in Meeting RA Deadline Received  
Action Date: 7/14/2000  
Response Action Outcome: A permanent solution has been achieved. Contamination has not been reduced to background.

Action Type: Tier Classification  
Action Status: Tier 2 Extension  
Action Date: 7/14/2008  
Response Action Outcome: A permanent solution has been achieved. Contamination has not been reduced to background.

Action Type: Phase 3  
Action Status: Notice of Delay in Meeting RA Deadline Received  
Action Date: 8/3/1999  
Response Action Outcome: A permanent solution has been achieved. Contamination has not been reduced to background.

Action Type: Tier Classification  
Action Status: Transmittal, Notice, or Notification Received  
Action Date: 8/8/1997  
Response Action Outcome: A permanent solution has been achieved. Contamination has not been reduced to background.

Action Type: TREGS  
Action Status: LSPFA  
Action Date: 8/8/1997  
Response Action Outcome: A permanent solution has been achieved. Contamination has not been reduced to background.

Action Type: Tier Classification  
Action Status: Tier 2 Classification  
Action Date: 8/8/1997  
Response Action Outcome: A permanent solution has been achieved. Contamination has not been reduced to background.

Action Type: Phase 1  
Action Status: Completion Statement Received  
Action Date: 8/8/1997  
Response Action Outcome: A permanent solution has been achieved. Contamination has not been reduced to background.

Action Type: Immediate Response Action  
Action Status: Status or Interim Report Received  
Action Date: 9/13/1999  
Response Action Outcome: A permanent solution has been achieved. Contamination has not been reduced to background.

Chemicals:  
Chemical: UNKNOWN  
Quantity: Not reported  
Location Type: MUNICIPAL  
Source: UST

Map ID  
Direction  
Distance  
Elevation

MAP FINDINGS

Site

Database(s)

EDR ID Number  
EPA ID Number

**FRAMINGHAM DISTRICT COURT (Continued)**

**1004515844**

ASBESTOS:

Notification: 100071181  
DEP Region: NE  
Notifiers Name: ALLISON COMPANY  
Start Date: 05/10/2008  
End Date: 05/15/2008  
Date Entered: 26/04/2008  
Entry Date: 04/26/2008  
Quantity Material Removed SF: 220  
Quantity Material Removed LF: 1660  
Project Description: Blr,Spr

Notification: 100021442  
DEP Region: NE  
Notifiers Name: ATLANTIC BAY CONTRACTING  
Start Date: 08/30/2005  
End Date: 09/02/2005  
Date Entered: 16/08/2005  
Entry Date: 08/16/2005  
Quantity Material Removed SF: 0  
Quantity Material Removed LF: 16  
Project Description: Blr,Spr

Notification: 100001918  
DEP Region: NE  
Notifiers Name: ATLANTIC BAY CONTRACTING  
Start Date: 12/02/2003  
End Date: 12/03/2003  
Date Entered: 01/12/2003  
Entry Date: 12/01/2003  
Quantity Material Removed SF: 4  
Quantity Material Removed LF: Not reported  
Project Description: Blr

Notification: 100069531  
DEP Region: NE  
Notifiers Name: ALLISON COMPANY  
Start Date: 04/03/2008  
End Date: 05/03/2008  
Date Entered: 21/03/2008  
Entry Date: 03/21/2008  
Quantity Material Removed SF: 200  
Quantity Material Removed LF: 300  
Project Description: Blr,

ENFORCEMENT:

Region: NERO  
DEP Region: NERO  
DEP Program: 3A  
DEP Bureau: BWSC  
Program: Not reported  
Program Id: 3-0004084  
High Or Low Level Enforcement: LLE  
FMF #: Not reported  
Comptroller Billing Name: Not reported  
Town Where Violation Occurred: Not reported

Map ID  
Direction  
Distance  
Elevation

MAP FINDINGS

Site

Database(s)

EDR ID Number  
EPA ID Number

**FRAMINGHAM DISTRICT COURT (Continued)**

**1004515844**

Date Executed: 05/12/2008  
ENF #: NON-NE-08-3A046  
Document Type: NON  
AG Ref (Y/N): Not reported  
Doc Archived (Y/N): Not reported  
EJ Community (Y/N): Not reported  
Regional Comment: Not reported  
Final Payment Due Date: Not reported  
ACOP \$: Not reported  
PAN \$: Not reported  
EMS (Y/N): Not reported  
EM\$: Not reported  
SEP (Y/N): Not reported  
SEP \$: Not reported  
Demand \$: Not reported  
Suspended \$: Not reported  
Ownership: State Owned

**E24  
NW  
1/4-1/2  
0.363 mi.  
1918 ft.**

**FARM STAND (RTE 9)  
575 WORCESTER RD  
FRAMINGHAM, MA 01701**

**SHWS S102618590  
RELEASE N/A  
HW GEN**

**Site 1 of 2 in cluster E**

**Relative:  
Higher**

SHWS:

Release Tracking Number/Current Status: 3-0027977 / RAO  
Release Town: FRAMINGHAM  
Notification Date: 09/12/2008  
Category: TWO HR  
Associated ID: Not reported  
**Current Status: Response Action Outcome**  
Status Date: 11/12/2008  
Phase: Not reported  
Response Action Outcome: A1 - A permanent solution has been achieved. Contamination has been reduced to background or a threat of release has been eliminated.  
Oil Or Haz Material: Oil  
Location Type: COMMERCIAL  
Source: LINE

Click here to access the MA DEP site for this facility:

Chemicals:

Chemical: HYDRAULIC FLUID  
Quantity: 20 gallons  
Chemical: HYDRAULIC OIL  
Quantity: 20 gallons

Actions:

Action Type: Response Action Outcome - RAO  
Action Status: RAO Statement Received  
Action Date: 11/12/2008  
Response Action Outcome: A permanent solution has been achieved. Contamination has been reduced to background or a threat of release has been eliminated.

Action Type: RNF  
Action Status: Reportable Release under MGL 21E  
Action Date: 11/12/2008

Map ID  
Direction  
Distance  
Elevation

MAP FINDINGS

Site

Database(s)

EDR ID Number  
EPA ID Number

**FARM STAND (RTE 9) (Continued)**

**S102618590**

Response Action Outcome: A permanent solution has been achieved. Contamination has been reduced to background or a threat of release has been eliminated.

Action Type: RLFA  
Action Status: FOLOFF  
Action Date: 11/18/2008  
Response Action Outcome: A permanent solution has been achieved. Contamination has been reduced to background or a threat of release has been eliminated.

Action Type: Release Disposition  
Action Status: Reportable Release under MGL 21E  
Action Date: 9/12/2008  
Response Action Outcome: A permanent solution has been achieved. Contamination has been reduced to background or a threat of release has been eliminated.

Action Type: Immediate Response Action  
Action Status: Oral Approval of Plan or Action  
Action Date: 9/12/2008  
Response Action Outcome: A permanent solution has been achieved. Contamination has been reduced to background or a threat of release has been eliminated.

Release Tracking Number/Current Status: 3-0015237 / RAO  
Release Town: FRAMINGHAM  
Notification Date: 06/23/1997  
Category: TWO HR  
Associated ID: Not reported  
**Current Status: Response Action Outcome**  
Status Date: 08/22/1997  
Phase: Not reported  
Response Action Outcome: A1 - A permanent solution has been achieved. Contamination has been reduced to background or a threat of release has been eliminated.  
Oil Or Haz Material: Oil  
Location Type: COMMERCIAL  
Source: VEHICLE

[Click here to access the MA DEP site for this facility:](#)

Chemicals:  
Chemical: DIESEL  
Quantity: 30 gallons  
Chemical: DIESEL FUEL  
Quantity: 50 gallons  
Chemical: TPH  
Quantity: 20000 parts per million

Actions:  
Action Type: Immediate Response Action  
Action Status: Oral Approval of Plan or Action  
Action Date: 6/23/1997  
Response Action Outcome: A permanent solution has been achieved. Contamination has been reduced to background or a threat of release has been eliminated.

Action Type: Release Disposition  
Action Status: Reportable Release under MGL 21E  
Action Date: 6/23/1997

Map ID  
Direction  
Distance  
Elevation

MAP FINDINGS

Site

Database(s)

EDR ID Number  
EPA ID Number

**FARM STAND (RTE 9) (Continued)**

**S102618590**

Response Action Outcome: A permanent solution has been achieved. Contamination has been reduced to background or a threat of release has been eliminated.

Action Type: A Notice sent to a Potentially Responsible Party (PRP)  
Action Status: A MassDEP piece of correspondence was issued (approvals, NORs, etc.  
Action Date: 7/29/1997  
Response Action Outcome: A permanent solution has been achieved. Contamination has been reduced to background or a threat of release has been eliminated.

Action Type: Response Action Outcome - RAO  
Action Status: RAO Statement Received  
Action Date: 8/22/1997  
Response Action Outcome: A permanent solution has been achieved. Contamination has been reduced to background or a threat of release has been eliminated.

Action Type: RNF  
Action Status: Reportable Release under MGL 21E  
Action Date: 8/22/1997  
Response Action Outcome: A permanent solution has been achieved. Contamination has been reduced to background or a threat of release has been eliminated.

**Release:**

Release Tracking Number/Current Status: 3-0015237 / RAO  
Primary ID: Not reported  
Official City: FRAMINGHAM  
Notification: 06/23/1997  
Category: TWO HR  
Status Date: 08/22/1997  
Phase: Not reported  
Response Action Outcome: A1 - A permanent solution has been achieved. Contamination has been reduced to background or a threat of release has been eliminated.

Oil / Haz Material Type: Oil

[Click here to access the MA DEP site for this facility:](#)

**Actions:**

Action Type: Immediate Response Action  
Action Status: Oral Approval of Plan or Action  
Action Date: 6/23/1997  
Response Action Outcome: A permanent solution has been achieved. Contamination has been reduced to background or a threat of release has been eliminated.

Action Type: Release Disposition  
Action Status: Reportable Release under MGL 21E  
Action Date: 6/23/1997  
Response Action Outcome: A permanent solution has been achieved. Contamination has been reduced to background or a threat of release has been eliminated.

Action Type: A Notice sent to a Potentially Responsible Party (PRP)  
Action Status: A MassDEP piece of correspondence was issued (approvals, NORs, etc.  
Action Date: 7/29/1997  
Response Action Outcome: A permanent solution has been achieved. Contamination has been reduced to background or a threat of release has been eliminated.

Action Type: Response Action Outcome - RAO

Map ID  
Direction  
Distance  
Elevation

MAP FINDINGS

Site

Database(s)

EDR ID Number  
EPA ID Number

**FARM STAND (RTE 9) (Continued)**

**S102618590**

Action Status: RAO Statement Received  
Action Date: 8/22/1997  
Response Action Outcome: A permanent solution has been achieved. Contamination has been reduced to background or a threat of release has been eliminated.

Action Type: RNF  
Action Status: Reportable Release under MGL 21E  
Action Date: 8/22/1997  
Response Action Outcome: A permanent solution has been achieved. Contamination has been reduced to background or a threat of release has been eliminated.

Chemicals:  
Chemical: DIESEL  
Quantity: 30 gallons  
Chemical: DIESEL FUEL  
Quantity: 50 gallons  
Chemical: TPH  
Quantity: 20000 parts per million  
Location Type: COMMERCIAL  
Source: VEHICLE

Release Tracking Number/Current Status: 3-0027977 / RAO  
Primary ID: Not reported  
Official City: FRAMINGHAM  
Notification: 09/12/2008  
Category: TWO HR  
Status Date: 11/12/2008  
Phase: Not reported  
Response Action Outcome: A1 - A permanent solution has been achieved. Contamination has been reduced to background or a threat of release has been eliminated.

Oil / Haz Material Type: Oil

[Click here to access the MA DEP site for this facility:](#)

Actions:  
Action Type: Response Action Outcome - RAO  
Action Status: RAO Statement Received  
Action Date: 11/12/2008  
Response Action Outcome: A permanent solution has been achieved. Contamination has been reduced to background or a threat of release has been eliminated.

Action Type: RNF  
Action Status: Reportable Release under MGL 21E  
Action Date: 11/12/2008  
Response Action Outcome: A permanent solution has been achieved. Contamination has been reduced to background or a threat of release has been eliminated.

Action Type: RLFA  
Action Status: FOLOFF  
Action Date: 11/18/2008  
Response Action Outcome: A permanent solution has been achieved. Contamination has been reduced to background or a threat of release has been eliminated.

Action Type: Release Disposition  
Action Status: Reportable Release under MGL 21E  
Action Date: 9/12/2008

Map ID  
Direction  
Distance  
Elevation

MAP FINDINGS

Site

Database(s)

EDR ID Number  
EPA ID Number

**FARM STAND (RTE 9) (Continued)**

**S102618590**

Response Action Outcome: A permanent solution has been achieved. Contamination has been reduced to background or a threat of release has been eliminated.

Action Type: Immediate Response Action  
Action Status: Oral Approval of Plan or Action  
Action Date: 9/12/2008  
Response Action Outcome: A permanent solution has been achieved. Contamination has been reduced to background or a threat of release has been eliminated.

Chemicals:  
Chemical: HYDRAULIC FLUID  
Quantity: 20 gallons  
Chemical: HYDRAULIC OIL  
Quantity: 20 gallons  
Location Type: COMMERCIAL  
Source: LINE

HW GEN:  
EPA Id: MV5086289525  
RCRA Generator Status: VSQG  
State Generator Status: Not reported

**E25  
NW  
1/4-1/2  
0.363 mi.  
1918 ft.**

**WHOLE FOODS MARKET  
575 WORCESTER ROAD  
FRAMINGHAM, MA**

**MERCURY S113670458  
N/A**

**Site 2 of 2 in cluster E**

**Relative:  
Higher**

MERCURY:  
Hours1: Everyday  
Hours2: 7am - 10pm  
Website: <http://www.aircycle.com/articles/whole-foods-easypak-recycling/>  
Work Phone: (508) 628-9525  
Button Batteries B: Not reported  
Button Batteries R: Yes  
Fluorescent Lamps (Incl# Cfls) B: Not reported  
Fluorescent Lamps (Incl# Cfls) R: Yes  
Thermostats B: Not reported  
Thermostats R: Not reported  
Electronics-Inc Flat Panel TV,Laptops B: Not reported  
Electronics-Inc Flat Panel TV,Laptops R: Not reported  
Other Hg Products-Thermometers Blood Press Cuffs B: Not reported  
Other Hg Products-Thermometers Blood Press Cuffs R: Not reported  
Comments: Not reported

**Actual:  
187 ft.**

**26  
West  
1/4-1/2  
0.367 mi.  
1938 ft.**

**POLE 200/17  
157 WALNUT ST  
FRAMINGHAM, MA 01701**

**SHWS S104545625  
RELEASE N/A**

**Relative:  
Lower**

SHWS:  
Release Tracking Number/Current Status: 3-0013838 / RAO  
Release Town: FRAMINGHAM  
Notification Date: 06/01/1996

**Actual:  
161 ft.**



Map ID  
Direction  
Distance  
Elevation

MAP FINDINGS

Site

Database(s)

EDR ID Number  
EPA ID Number

**POLE 200/17 (Continued)**

**S104545625**

Category: TWO HR  
Associated ID: Not reported  
**Current Status: Response Action Outcome**  
Status Date: 08/02/1996  
Phase: Not reported  
Response Action Outcome: A1 - A permanent solution has been achieved. Contamination has been reduced to background or a threat of release has been eliminated.  
Oil Or Haz Material: Oil  
Location Type: ROADWAY  
Source: TRANSFORM

[Click here to access the MA DEP site for this facility:](#)

Chemicals:

Chemical: TRANSFORMER OIL  
Quantity: 42 gallons

Actions:

Action Type: RLFA  
Action Status: FOLOFF  
Action Date: 6/1/1996  
Response Action Outcome: A permanent solution has been achieved. Contamination has been reduced to background or a threat of release has been eliminated.

Action Type: Immediate Response Action  
Action Status: Oral Approval of Plan or Action  
Action Date: 6/1/1996  
Response Action Outcome: A permanent solution has been achieved. Contamination has been reduced to background or a threat of release has been eliminated.

Action Type: Release Disposition  
Action Status: Reportable Release under MGL 21E  
Action Date: 6/1/1996  
Response Action Outcome: A permanent solution has been achieved. Contamination has been reduced to background or a threat of release has been eliminated.

Action Type: A Notice sent to a Potentially Responsible Party (PRP)  
Action Status: A MassDEP piece of correspondence was issued (approvals, NORs, etc.)  
Action Date: 6/14/1996  
Response Action Outcome: A permanent solution has been achieved. Contamination has been reduced to background or a threat of release has been eliminated.

Action Type: RNF  
Action Status: Reportable Release under MGL 21E  
Action Date: 8/2/1996  
Response Action Outcome: A permanent solution has been achieved. Contamination has been reduced to background or a threat of release has been eliminated.

Action Type: Response Action Outcome - RAO  
Action Status: RAO Statement Received  
Action Date: 8/2/1996  
Response Action Outcome: A permanent solution has been achieved. Contamination has been reduced to background or a threat of release has been eliminated.

Map ID  
Direction  
Distance  
Elevation

MAP FINDINGS

Site

Database(s)

EDR ID Number  
EPA ID Number

**POLE 200/17 (Continued)**

**S104545625**

Release:

Release Tracking Number/Current Status: 3-0013838 / RAO  
Primary ID: Not reported  
Official City: FRAMINGHAM  
Notification: 06/01/1996  
Category: TWO HR  
Status Date: 08/02/1996  
Phase: Not reported  
Response Action Outcome: A1 - A permanent solution has been achieved. Contamination has been reduced to background or a threat of release has been eliminated.  
Oil / Haz Material Type: Oil

[Click here to access the MA DEP site for this facility:](#)

Actions:

Action Type: RLFA  
Action Status: FOLOFF  
Action Date: 6/1/1996  
Response Action Outcome: A permanent solution has been achieved. Contamination has been reduced to background or a threat of release has been eliminated.

Action Type: Immediate Response Action  
Action Status: Oral Approval of Plan or Action  
Action Date: 6/1/1996  
Response Action Outcome: A permanent solution has been achieved. Contamination has been reduced to background or a threat of release has been eliminated.

Action Type: Release Disposition  
Action Status: Reportable Release under MGL 21E  
Action Date: 6/1/1996  
Response Action Outcome: A permanent solution has been achieved. Contamination has been reduced to background or a threat of release has been eliminated.

Action Type: A Notice sent to a Potentially Responsible Party (PRP)  
Action Status: A MassDEP piece of correspondence was issued (approvals, NORs, etc.  
Action Date: 6/14/1996  
Response Action Outcome: A permanent solution has been achieved. Contamination has been reduced to background or a threat of release has been eliminated.

Action Type: RNF  
Action Status: Reportable Release under MGL 21E  
Action Date: 8/2/1996  
Response Action Outcome: A permanent solution has been achieved. Contamination has been reduced to background or a threat of release has been eliminated.

Action Type: Response Action Outcome - RAO  
Action Status: RAO Statement Received  
Action Date: 8/2/1996  
Response Action Outcome: A permanent solution has been achieved. Contamination has been reduced to background or a threat of release has been eliminated.

Chemicals:

Chemical: TRANSFORMER OIL  
Quantity: 42 gallons  
Location Type: ROADWAY  
Source: TRANSFORM

Map ID  
Direction  
Distance  
Elevation

MAP FINDINGS

Site

Database(s)

EDR ID Number  
EPA ID Number

27  
SSE  
1/4-1/2  
0.398 mi.  
2101 ft.

**PROPERTY**  
**36 BERKSHIRE RD**  
**FRAMINGHAM, MA 01701**

**LUST** **S101697417**  
**RELEASE** **N/A**

**Relative:**  
**Higher**

LUST:

**Actual:**  
**211 ft.**

Facility:

Release Tracking Number/Current Status: 3-0006011 / DEPNTA  
Status Date: 02/10/2009  
Source Type: UST  
Release Town: FRAMINGHAM  
Notification Date: 01/10/1994  
Category: NONE  
Associated ID: Not reported  
Phase: Not reported  
Response Action Outcome: -  
Oil Or Haz Material: Oil  
  
Location Type: RESIDENTIAL  
Source: UST

[Click here to access the MA DEP site for this facility:](#)

Chemicals:

Chemical: PETROLEUM  
Quantity: Not reported

Actions:

Action Type: Compliance and Enforcement Action  
Action Status: Interim Deadline Letter Issued  
Action Date: 1/10/1994  
Response Action Outcome: Not reported

Action Type: A Notice sent to a Potentially Responsible Party (PRP)  
Action Status: A MassDEP piece of correspondence was issued (approvals, NORs, etc.)  
Action Date: 1/10/1994  
Response Action Outcome: Not reported

Action Type: Release Disposition  
Action Status: Valid Transition Site  
Action Date: 1/10/1994  
Response Action Outcome: Not reported

Action Type: RAO Not Required  
Action Status: DEPNTA  
Action Date: 2/10/2009  
Response Action Outcome: Not reported

Action Type: RLFA  
Action Status: FOLOFF  
Action Date: 2/12/2009  
Response Action Outcome: Not reported

Release:

Map ID  
Direction  
Distance  
Elevation

MAP FINDINGS

Site

Database(s)

EDR ID Number  
EPA ID Number

**PROPERTY (Continued)**

**S101697417**

Release Tracking Number/Current Status: 3-0006011 / DEP NFA  
Primary ID: Not reported  
Official City: FRAMINGHAM  
Notification: 01/10/1994  
Category: NONE  
Status Date: 02/10/2009  
Phase: Not reported  
Response Action Outcome: -  
Oil / Haz Material Type: Oil

Click here to access the MA DEP site for this facility:

**Actions:**

Action Type: Compliance and Enforcement Action  
Action Status: Interim Deadline Letter Issued  
Action Date: 1/10/1994  
Response Action Outcome: Not reported

Action Type: A Notice sent to a Potentially Responsible Party (PRP)  
Action Status: A MassDEP piece of correspondence was issued (approvals, NORs, etc.)  
Action Date: 1/10/1994  
Response Action Outcome: Not reported

Action Type: Release Disposition  
Action Status: Valid Transition Site  
Action Date: 1/10/1994  
Response Action Outcome: Not reported

Action Type: RAO Not Required  
Action Status: DEP NFA  
Action Date: 2/10/2009  
Response Action Outcome: Not reported

Action Type: RLFA  
Action Status: FOLOFF  
Action Date: 2/12/2009  
Response Action Outcome: Not reported

**Chemicals:**

Chemical: PETROLEUM  
Quantity: Not reported  
Location Type: RESIDENTIAL  
Source: UST

28  
ENE  
1/4-1/2  
0.403 mi.  
2129 ft.

**NO LOCATION AID  
700 CONCORD ST  
FRAMINGHAM, MA 01701**

**SHWS S104545090  
RELEASE N/A**

**Relative:  
Higher**

**SHWS:**

Release Tracking Number/Current Status: 3-0010397 / RAO  
Release Town: FRAMINGHAM  
Notification Date: 01/04/1994  
Category: TWO HR  
Associated ID: Not reported  
**Current Status: Response Action Outcome**

**Actual:  
186 ft.**

Map ID  
Direction  
Distance  
Elevation

MAP FINDINGS

Site

Database(s)

EDR ID Number  
EPA ID Number

**NO LOCATION AID (Continued)**

**S104545090**

Status Date: 07/25/1995  
Phase: Not reported  
Response Action Outcome: -  
Oil Or Haz Material: Oil  
Source: FUELTANK

[Click here to access the MA DEP site for this facility:](#)

**Chemicals:**

Chemical: DIESEL FUEL  
Quantity: 60 gallons

**Actions:**

Action Type: Immediate Response Action  
Action Status: Oral Approval of Plan or Action  
Action Date: 1/4/1994  
Response Action Outcome: Not reported

Action Type: Release Disposition  
Action Status: Reportable Release under MGL 21E  
Action Date: 1/4/1994  
Response Action Outcome: Not reported

Action Type: A Notice sent to a Potentially Responsible Party (PRP)  
Action Status: A MassDEP piece of correspondence was issued (approvals, NORs, etc.)  
Action Date: 1/4/1994  
Response Action Outcome: Not reported

Action Type: A Notice sent to a Potentially Responsible Party (PRP)  
Action Status: A MassDEP piece of correspondence was issued (approvals, NORs, etc.)  
Action Date: 3/25/1994  
Response Action Outcome: Not reported

Action Type: RAO - DEP Lead  
Action Status: RAO Statement Received  
Action Date: 3/7/1995  
Response Action Outcome: Not reported

Action Type: RAO - DEP Lead  
Action Status: RAO Statement Received  
Action Date: 7/25/1995  
Response Action Outcome: Not reported

**Release:**

Release Tracking Number/Current Status: 3-0010397 / RAO  
Primary ID: Not reported  
Official City: FRAMINGHAM  
Notification: 01/04/1994  
Category: TWO HR  
Status Date: 07/25/1995  
Phase: Not reported  
Response Action Outcome: -  
Oil / Haz Material Type: Oil

Map ID  
 Direction  
 Distance  
 Elevation

MAP FINDINGS

Site

Database(s)

EDR ID Number  
 EPA ID Number

**NO LOCATION AID (Continued)**

**S104545090**

Click here to access the MA DEP site for this facility:

**Actions:**

Action Type:	Immediate Response Action
Action Status:	Oral Approval of Plan or Action
Action Date:	1/4/1994
Response Action Outcome:	Not reported
Action Type:	Release Disposition
Action Status:	Reportable Release under MGL 21E
Action Date:	1/4/1994
Response Action Outcome:	Not reported
Action Type:	A Notice sent to a Potentially Responsible Party (PRP)
Action Status:	A MassDEP piece of correspondence was issued (approvals, NORs, etc.)
Action Date:	1/4/1994
Response Action Outcome:	Not reported
Action Type:	A Notice sent to a Potentially Responsible Party (PRP)
Action Status:	A MassDEP piece of correspondence was issued (approvals, NORs, etc.)
Action Date:	3/25/1994
Response Action Outcome:	Not reported
Action Type:	RAO - DEP Lead
Action Status:	RAO Statement Received
Action Date:	3/7/1995
Response Action Outcome:	Not reported
Action Type:	RAO - DEP Lead
Action Status:	RAO Statement Received
Action Date:	7/25/1995
Response Action Outcome:	Not reported

**Chemicals:**

Chemical:	DIESEL FUEL
Quantity:	60 gallons
Source:	FUELTANK

**29**  
**North**  
**1/4-1/2**  
**0.408 mi.**  
**2152 ft.**

**NO LOCATION AID**  
**65 LOCKLAND AVE**  
**FRAMINGHAM, MA 01701**

**SHWS S109948758**  
**RELEASE N/A**

**Relative:**  
**Higher**

**SHWS:**

Release Tracking Number/Current Status:	3-0028614 / RAO
Release Town:	FRAMINGHAM
Notification Date:	07/13/2009
Category:	TWO HR
Associated ID:	Not reported
<b>Current Status:</b>	<b>Response Action Outcome</b>
Status Date:	09/11/2009
Phase:	Not reported
Response Action Outcome:	A1 - A permanent solution has been achieved. Contamination has been reduced to background or a threat of release has been eliminated.
Oil Or Haz Material:	Oil
Location Type:	RESIDENTIAL

**Actual:**  
**190 ft.**

Map ID  
Direction  
Distance  
Elevation

MAP FINDINGS

Site

Database(s)

EDR ID Number  
EPA ID Number

**NO LOCATION AID (Continued)**

**S109948758**

Location Type: ROADWAY  
Source: VEHICLE  
Source: SADDLTANK

[Click here to access the MA DEP site for this facility:](#)

Chemicals:

Chemical: DIESEL FUEL  
Quantity: 45 gallons

Actions:

Action Type: Release Disposition  
Action Status: Reportable Release under MGL 21E  
Action Date: 7/13/2009  
Response Action Outcome: A permanent solution has been achieved. Contamination has been reduced to background or a threat of release has been eliminated.

Action Type: Immediate Response Action  
Action Status: Oral Approval of Plan or Action  
Action Date: 7/13/2009  
Response Action Outcome: A permanent solution has been achieved. Contamination has been reduced to background or a threat of release has been eliminated.

Action Type: A Notice sent to a Potentially Responsible Party (PRP)  
Action Status: A MassDEP piece of correspondence was issued (approvals, NORs, etc.)  
Action Date: 8/7/2009  
Response Action Outcome: A permanent solution has been achieved. Contamination has been reduced to background or a threat of release has been eliminated.

Action Type: RNF  
Action Status: Reportable Release under MGL 21E  
Action Date: 9/10/2009  
Response Action Outcome: A permanent solution has been achieved. Contamination has been reduced to background or a threat of release has been eliminated.

Action Type: RNFE  
Action Status: Transmittal, Notice, or Notification Received  
Action Date: 9/10/2009  
Response Action Outcome: A permanent solution has been achieved. Contamination has been reduced to background or a threat of release has been eliminated.

Action Type: Response Action Outcome - RAO  
Action Status: RAO Statement Received  
Action Date: 9/11/2009  
Response Action Outcome: A permanent solution has been achieved. Contamination has been reduced to background or a threat of release has been eliminated.

Action Type: Response Action Outcome - RAO  
Action Status: Level I - Technical Screen Audit  
Action Date: 9/21/2009  
Response Action Outcome: A permanent solution has been achieved. Contamination has been reduced to background or a threat of release has been eliminated.

Release:

Release Tracking Number/Current Status: 3-0028614 / RAO

Map ID  
Direction  
Distance  
Elevation

MAP FINDINGS

Site

Database(s)

EDR ID Number  
EPA ID Number

**NO LOCATION AID (Continued)**

**S109948758**

Primary ID: Not reported  
Official City: FRAMINGHAM  
Notification: 07/13/2009  
Category: TWO HR  
Status Date: 09/11/2009  
Phase: Not reported  
Response Action Outcome: A1 - A permanent solution has been achieved. Contamination has been reduced to background or a threat of release has been eliminated.  
Oil / Haz Material Type: Oil

Click here to access the MA DEP site for this facility:

Actions:

Action Type: Release Disposition  
Action Status: Reportable Release under MGL 21E  
Action Date: 7/13/2009  
Response Action Outcome: A permanent solution has been achieved. Contamination has been reduced to background or a threat of release has been eliminated.

Action Type: Immediate Response Action  
Action Status: Oral Approval of Plan or Action  
Action Date: 7/13/2009  
Response Action Outcome: A permanent solution has been achieved. Contamination has been reduced to background or a threat of release has been eliminated.

Action Type: A Notice sent to a Potentially Responsible Party (PRP)  
Action Status: A MassDEP piece of correspondence was issued (approvals, NORs, etc.  
Action Date: 8/7/2009  
Response Action Outcome: A permanent solution has been achieved. Contamination has been reduced to background or a threat of release has been eliminated.

Action Type: RNF  
Action Status: Reportable Release under MGL 21E  
Action Date: 9/10/2009  
Response Action Outcome: A permanent solution has been achieved. Contamination has been reduced to background or a threat of release has been eliminated.

Action Type: RNFE  
Action Status: Transmittal, Notice, or Notification Received  
Action Date: 9/10/2009  
Response Action Outcome: A permanent solution has been achieved. Contamination has been reduced to background or a threat of release has been eliminated.

Action Type: Response Action Outcome - RAO  
Action Status: RAO Statement Received  
Action Date: 9/11/2009  
Response Action Outcome: A permanent solution has been achieved. Contamination has been reduced to background or a threat of release has been eliminated.

Action Type: Response Action Outcome - RAO  
Action Status: Level I - Technical Screen Audit  
Action Date: 9/21/2009  
Response Action Outcome: A permanent solution has been achieved. Contamination has been reduced to background or a threat of release has been eliminated.

Chemicals:



Map ID  
Direction  
Distance  
Elevation

MAP FINDINGS

Site

Database(s)

EDR ID Number  
EPA ID Number

**NO LOCATION AID (Continued)**

**S109948758**

Chemical: DIESEL FUEL  
Quantity: 45 gallons  
Location Type: RESIDENTIAL  
Location Type: ROADWAY  
Source: VEHICLE  
Source: SADDLTANK

**30**  
**North**  
**1/4-1/2**  
**0.416 mi.**  
**2199 ft.**

**ASSESSORS MAP 240 BLOCK 75**  
**LOCKLAND AVE**  
**FRAMINGHAM, MA 01701**

**SHWS**  
**INST CONTROL**  
**RELEASE**  
**ENF**

**S105596731**  
**N/A**

**Relative:**  
**Higher**

SHWS:

Release Tracking Number/Current Status: 3-0021920 / RAO  
Release Town: FRAMINGHAM  
Notification Date: 07/02/2002  
Category: 120 DY  
Associated ID: Not reported  
**Current Status: Response Action Outcome**  
Status Date: 07/01/2008  
Phase: PHASE IV  
Response Action Outcome: A3 - A permanent solution has been achieved. Contamination has not been reduced to background and an Activity and use Limitation (AUL) has been implemented.

**Actual:**  
**172 ft.**

Oil Or Haz Material: Oil and Hazardous Material  
Source: UNKNOWN

Click here to access the MA DEP site for this facility:

Chemicals:

Chemical: C11 THRU C22 AROMATIC HYDROCARBONS  
Quantity: 1670 milligrams per kilogram  
Chemical: BARIUM  
Quantity: 1200 milligrams per kilogram  
Chemical: LEAD  
Quantity: 3100 milligrams per kilogram

Actions:

Action Type: An activity type that is related to an Audit  
Action Status: NAFVIO  
Action Date: 10/2/2014  
Response Action Outcome: A permanent solution has been achieved. Contamination has not been reduced to background and an Activity and use Limitation (AUL) has been implemented.

Action Type: PIP  
Action Status: Modified Revised or Updated Plan Received  
Action Date: 10/30/2003  
Response Action Outcome: A permanent solution has been achieved. Contamination has not been reduced to background and an Activity and use Limitation (AUL) has been implemented.

Action Type: Compliance and Enforcement Action  
Action Status: ACO  
Action Date: 11/13/2006  
Response Action Outcome: A permanent solution has been achieved. Contamination has not been

Map ID  
Direction  
Distance  
Elevation

MAP FINDINGS

Site

Database(s)

EDR ID Number  
EPA ID Number

**ASSESSORS MAP 240 BLOCK 75 (Continued)**

**S105596731**

reduced to background and an Activity and use Limitation (AUL) has been implemented.

Action Type: Release Abatement Measure  
Action Status: Status or Interim Report Received  
Action Date: 2/16/2008  
Response Action Outcome: A permanent solution has been achieved. Contamination has not been reduced to background and an Activity and use Limitation (AUL) has been implemented.

Action Type: Activity and Use Limitation  
Action Status: Level I - Technical Screen Audit  
Action Date: 4/28/2014  
Response Action Outcome: A permanent solution has been achieved. Contamination has not been reduced to background and an Activity and use Limitation (AUL) has been implemented.

Action Type: Activity and Use Limitation  
Action Status: Level II - Audit Inspection  
Action Date: 5/19/2014  
Response Action Outcome: A permanent solution has been achieved. Contamination has not been reduced to background and an Activity and use Limitation (AUL) has been implemented.

Action Type: RLFA  
Action Status: FLDRUN  
Action Date: 5/19/2014  
Response Action Outcome: A permanent solution has been achieved. Contamination has not been reduced to background and an Activity and use Limitation (AUL) has been implemented.

Action Type: Phase 2  
Action Status: Public Comment Period Initiated on Submittal  
Action Date: 5/2/2005  
Response Action Outcome: A permanent solution has been achieved. Contamination has not been reduced to background and an Activity and use Limitation (AUL) has been implemented.

Action Type: Phase 2  
Action Status: Scope of Work Received  
Action Date: 5/26/2005  
Response Action Outcome: A permanent solution has been achieved. Contamination has not been reduced to background and an Activity and use Limitation (AUL) has been implemented.

Action Type: Compliance and Enforcement Action  
Action Status: Notice of Non-Compliance Issued  
Action Date: 5/26/2006  
Response Action Outcome: A permanent solution has been achieved. Contamination has not been reduced to background and an Activity and use Limitation (AUL) has been implemented.

Action Type: Response Action Outcome - RAO  
Action Status: Public Comment Period Initiated on Submittal  
Action Date: 6/20/2008  
Response Action Outcome: A permanent solution has been achieved. Contamination has not been reduced to background and an Activity and use Limitation (AUL) has

Map ID  
Direction  
Distance  
Elevation

MAP FINDINGS

Site

Database(s)

EDR ID Number  
EPA ID Number

ASSESSORS MAP 240 BLOCK 75 (Continued)

S105596731

been implemented.

Action Type: Activity and Use Limitation  
Action Status: Transmittal, Notice, or Notification Received  
Action Date: 6/30/2008  
Response Action Outcome: A permanent solution has been achieved. Contamination has not been reduced to background and an Activity and use Limitation (AUL) has been implemented.

Action Type: Response Action Outcome - RAO  
Action Status: RAO Statement Received  
Action Date: 7/1/2008  
Response Action Outcome: A permanent solution has been achieved. Contamination has not been reduced to background and an Activity and use Limitation (AUL) has been implemented.

Action Type: Phase 2  
Action Status: Public Comment Period Initiated on Submittal  
Action Date: 7/14/2005  
Response Action Outcome: A permanent solution has been achieved. Contamination has not been reduced to background and an Activity and use Limitation (AUL) has been implemented.

Action Type: Activity and Use Limitation  
Action Status: Legal Notice Published  
Action Date: 7/15/2008  
Response Action Outcome: A permanent solution has been achieved. Contamination has not been reduced to background and an Activity and use Limitation (AUL) has been implemented.

Action Type: PIP  
Action Status: Public Involvement Petition Received  
Action Date: 7/17/2003  
Response Action Outcome: A permanent solution has been achieved. Contamination has not been reduced to background and an Activity and use Limitation (AUL) has been implemented.

Action Type: RNF  
Action Status: Reportable Release under MGL 21E  
Action Date: 7/2/2002  
Response Action Outcome: A permanent solution has been achieved. Contamination has not been reduced to background and an Activity and use Limitation (AUL) has been implemented.

Action Type: Release Disposition  
Action Status: Reportable Release under MGL 21E  
Action Date: 7/2/2002  
Response Action Outcome: A permanent solution has been achieved. Contamination has not been reduced to background and an Activity and use Limitation (AUL) has been implemented.

Action Type: Tier Classification  
Action Status: Transmittal, Notice, or Notification Received  
Action Date: 7/2/2003  
Response Action Outcome: A permanent solution has been achieved. Contamination has not been reduced to background and an Activity and use Limitation (AUL) has been implemented.

Map ID  
Direction  
Distance  
Elevation

MAP FINDINGS

Site

Database(s)

EDR ID Number  
EPA ID Number

**ASSESSORS MAP 240 BLOCK 75 (Continued)**

**S105596731**

Action Type:	Phase 1
Action Status:	Completion Statement Received
Action Date:	7/2/2003
Response Action Outcome:	A permanent solution has been achieved. Contamination has not been reduced to background and an Activity and use Limitation (AUL) has been implemented.
Action Type:	Tier Classification
Action Status:	Tier 2 Classification
Action Date:	7/2/2003
Response Action Outcome:	A permanent solution has been achieved. Contamination has not been reduced to background and an Activity and use Limitation (AUL) has been implemented.
Action Type:	Phase 3
Action Status:	Completion Statement Received
Action Date:	7/2/2007
Response Action Outcome:	A permanent solution has been achieved. Contamination has not been reduced to background and an Activity and use Limitation (AUL) has been implemented.
Action Type:	Phase 3
Action Status:	Public Comment Period Initiated on Submittal
Action Date:	7/25/2007
Response Action Outcome:	A permanent solution has been achieved. Contamination has not been reduced to background and an Activity and use Limitation (AUL) has been implemented.
Action Type:	Release Abatement Measure
Action Status:	Public Comment Period Initiated on Submittal
Action Date:	7/25/2007
Response Action Outcome:	A permanent solution has been achieved. Contamination has not been reduced to background and an Activity and use Limitation (AUL) has been implemented.
Action Type:	Phase 2
Action Status:	Completion Statement Received
Action Date:	7/8/2005
Response Action Outcome:	A permanent solution has been achieved. Contamination has not been reduced to background and an Activity and use Limitation (AUL) has been implemented.
Action Type:	A Notice sent to a Potentially Responsible Party (PRP)
Action Status:	A MassDEP piece of correspondence was issued (approvals, NORs, etc.
Action Date:	8/15/2002
Response Action Outcome:	A permanent solution has been achieved. Contamination has not been reduced to background and an Activity and use Limitation (AUL) has been implemented.
Action Type:	Release Abatement Measure
Action Status:	Written Plan Received
Action Date:	8/17/2007
Response Action Outcome:	A permanent solution has been achieved. Contamination has not been reduced to background and an Activity and use Limitation (AUL) has been implemented.
Action Type:	PIP

Map ID  
Direction  
Distance  
Elevation

MAP FINDINGS

Site

Database(s)

EDR ID Number  
EPA ID Number

**ASSESSORS MAP 240 BLOCK 75 (Continued)**

**S105596731**

Action Status: PIPDLY  
Action Date: 8/5/2003  
Response Action Outcome: A permanent solution has been achieved. Contamination has not been reduced to background and an Activity and use Limitation (AUL) has been implemented.

Action Type: PIP  
Action Status: PIPMTG  
Action Date: 9/9/2003  
Response Action Outcome: A permanent solution has been achieved. Contamination has not been reduced to background and an Activity and use Limitation (AUL) has been implemented.

Action Type: PIP  
Action Status: Written Plan Received  
Action Date: 9/9/2003  
Response Action Outcome: A permanent solution has been achieved. Contamination has not been reduced to background and an Activity and use Limitation (AUL) has been implemented.

**INST CONTROL:**

Release Tracking Number: 3-0021920  
Action Type: AUL  
Action Stat: LEGNOT  
Action Date: 07/15/2008  
Response Action Outcome: A3 - A permanent solution has been achieved. Contamination has not been reduced to background and an Activity and use Limitation (AUL) has been implemented.

Release Tracking Number: 3-0021920  
Action Type: AUL  
Action Stat: RECPT  
Action Date: 06/30/2008  
Response Action Outcome: A3 - A permanent solution has been achieved. Contamination has not been reduced to background and an Activity and use Limitation (AUL) has been implemented.

Release Tracking Number: 3-0021920  
Action Type: AUL  
Action Stat: SNAUDI  
Action Date: 05/19/2014  
Response Action Outcome: A3 - A permanent solution has been achieved. Contamination has not been reduced to background and an Activity and use Limitation (AUL) has been implemented.

Release Tracking Number: 3-0021920  
Action Type: AUL  
Action Stat: TSAUD  
Action Date: 04/28/2014  
Response Action Outcome: A3 - A permanent solution has been achieved. Contamination has not been reduced to background and an Activity and use Limitation (AUL) has been implemented.

**Release:**

Release Tracking Number/Current Status: 3-0021920 / RAO

Map ID  
Direction  
Distance  
Elevation

MAP FINDINGS

Site

Database(s)

EDR ID Number  
EPA ID Number

**ASSESSORS MAP 240 BLOCK 75 (Continued)**

**S105596731**

Primary ID: Not reported  
Official City: FRAMINGHAM  
Notification: 07/02/2002  
Category: 120 DY  
Status Date: 07/01/2008  
Phase: PHASE IV  
Response Action Outcome: A3 - A permanent solution has been achieved. Contamination has not been reduced to background and an Activity and use Limitation (AUL) has been implemented.  
Oil / Haz Material Type: Oil and Hazardous Material

Click here to access the MA DEP site for this facility:

Actions:

Action Type: An activity type that is related to an Audit  
Action Status: NAFVIO  
Action Date: 10/2/2014  
Response Action Outcome: A permanent solution has been achieved. Contamination has not been reduced to background and an Activity and use Limitation (AUL) has been implemented.

Action Type: PIP  
Action Status: Modified Revised or Updated Plan Received  
Action Date: 10/30/2003  
Response Action Outcome: A permanent solution has been achieved. Contamination has not been reduced to background and an Activity and use Limitation (AUL) has been implemented.

Action Type: Compliance and Enforcement Action  
Action Status: ACO  
Action Date: 11/13/2006  
Response Action Outcome: A permanent solution has been achieved. Contamination has not been reduced to background and an Activity and use Limitation (AUL) has been implemented.

Action Type: Release Abatement Measure  
Action Status: Status or Interim Report Received  
Action Date: 2/16/2008  
Response Action Outcome: A permanent solution has been achieved. Contamination has not been reduced to background and an Activity and use Limitation (AUL) has been implemented.

Action Type: Activity and Use Limitation  
Action Status: Level I - Technical Screen Audit  
Action Date: 4/28/2014  
Response Action Outcome: A permanent solution has been achieved. Contamination has not been reduced to background and an Activity and use Limitation (AUL) has been implemented.

Action Type: Activity and Use Limitation  
Action Status: Level II - Audit Inspection  
Action Date: 5/19/2014  
Response Action Outcome: A permanent solution has been achieved. Contamination has not been reduced to background and an Activity and use Limitation (AUL) has been implemented.

Action Type: RLFA

Map ID  
Direction  
Distance  
Elevation

MAP FINDINGS

Site

Database(s)

EDR ID Number  
EPA ID Number

**ASSESSORS MAP 240 BLOCK 75 (Continued)**

**S105596731**

Action Status: FLDRUN  
Action Date: 5/19/2014  
Response Action Outcome: A permanent solution has been achieved. Contamination has not been reduced to background and an Activity and use Limitation (AUL) has been implemented.

Action Type: Phase 2  
Action Status: Public Comment Period Initiated on Submittal  
Action Date: 5/2/2005  
Response Action Outcome: A permanent solution has been achieved. Contamination has not been reduced to background and an Activity and use Limitation (AUL) has been implemented.

Action Type: Phase 2  
Action Status: Scope of Work Received  
Action Date: 5/26/2005  
Response Action Outcome: A permanent solution has been achieved. Contamination has not been reduced to background and an Activity and use Limitation (AUL) has been implemented.

Action Type: Compliance and Enforcement Action  
Action Status: Notice of Non-Compliance Issued  
Action Date: 5/26/2006  
Response Action Outcome: A permanent solution has been achieved. Contamination has not been reduced to background and an Activity and use Limitation (AUL) has been implemented.

Action Type: Response Action Outcome - RAO  
Action Status: Public Comment Period Initiated on Submittal  
Action Date: 6/20/2008  
Response Action Outcome: A permanent solution has been achieved. Contamination has not been reduced to background and an Activity and use Limitation (AUL) has been implemented.

Action Type: Activity and Use Limitation  
Action Status: Transmittal, Notice, or Notification Received  
Action Date: 6/30/2008  
Response Action Outcome: A permanent solution has been achieved. Contamination has not been reduced to background and an Activity and use Limitation (AUL) has been implemented.

Action Type: Response Action Outcome - RAO  
Action Status: RAO Statement Received  
Action Date: 7/1/2008  
Response Action Outcome: A permanent solution has been achieved. Contamination has not been reduced to background and an Activity and use Limitation (AUL) has been implemented.

Action Type: Phase 2  
Action Status: Public Comment Period Initiated on Submittal  
Action Date: 7/14/2005  
Response Action Outcome: A permanent solution has been achieved. Contamination has not been reduced to background and an Activity and use Limitation (AUL) has been implemented.

Action Type: Activity and Use Limitation  
Action Status: Legal Notice Published

Map ID  
Direction  
Distance  
Elevation

MAP FINDINGS

Site

Database(s)

EDR ID Number  
EPA ID Number

**ASSESSORS MAP 240 BLOCK 75 (Continued)**

**S105596731**

Action Date: 7/15/2008  
Response Action Outcome: A permanent solution has been achieved. Contamination has not been reduced to background and an Activity and use Limitation (AUL) has been implemented.

Action Type: PIP  
Action Status: Public Involvement Petition Received  
Action Date: 7/17/2003  
Response Action Outcome: A permanent solution has been achieved. Contamination has not been reduced to background and an Activity and use Limitation (AUL) has been implemented.

Action Type: RNF  
Action Status: Reportable Release under MGL 21E  
Action Date: 7/2/2002  
Response Action Outcome: A permanent solution has been achieved. Contamination has not been reduced to background and an Activity and use Limitation (AUL) has been implemented.

Action Type: Release Disposition  
Action Status: Reportable Release under MGL 21E  
Action Date: 7/2/2002  
Response Action Outcome: A permanent solution has been achieved. Contamination has not been reduced to background and an Activity and use Limitation (AUL) has been implemented.

Action Type: Tier Classification  
Action Status: Transmittal, Notice, or Notification Received  
Action Date: 7/2/2003  
Response Action Outcome: A permanent solution has been achieved. Contamination has not been reduced to background and an Activity and use Limitation (AUL) has been implemented.

Action Type: Phase 1  
Action Status: Completion Statement Received  
Action Date: 7/2/2003  
Response Action Outcome: A permanent solution has been achieved. Contamination has not been reduced to background and an Activity and use Limitation (AUL) has been implemented.

Action Type: Tier Classification  
Action Status: Tier 2 Classification  
Action Date: 7/2/2003  
Response Action Outcome: A permanent solution has been achieved. Contamination has not been reduced to background and an Activity and use Limitation (AUL) has been implemented.

Action Type: Phase 3  
Action Status: Completion Statement Received  
Action Date: 7/2/2007  
Response Action Outcome: A permanent solution has been achieved. Contamination has not been reduced to background and an Activity and use Limitation (AUL) has been implemented.

Action Type: Phase 3  
Action Status: Public Comment Period Initiated on Submittal  
Action Date: 7/25/2007



Map ID  
Direction  
Distance  
Elevation

MAP FINDINGS

Site

Database(s)

EDR ID Number  
EPA ID Number

**ASSESSORS MAP 240 BLOCK 75 (Continued)**

**S105596731**

Response Action Outcome: A permanent solution has been achieved. Contamination has not been reduced to background and an Activity and use Limitation (AUL) has been implemented.

Action Type: Release Abatement Measure  
Action Status: Public Comment Period Initiated on Submittal  
Action Date: 7/25/2007  
Response Action Outcome: A permanent solution has been achieved. Contamination has not been reduced to background and an Activity and use Limitation (AUL) has been implemented.

Action Type: Phase 2  
Action Status: Completion Statement Received  
Action Date: 7/8/2005  
Response Action Outcome: A permanent solution has been achieved. Contamination has not been reduced to background and an Activity and use Limitation (AUL) has been implemented.

Action Type: A Notice sent to a Potentially Responsible Party (PRP)  
Action Status: A MassDEP piece of correspondence was issued (approvals, NORs, etc.  
Action Date: 8/15/2002  
Response Action Outcome: A permanent solution has been achieved. Contamination has not been reduced to background and an Activity and use Limitation (AUL) has been implemented.

Action Type: Release Abatement Measure  
Action Status: Written Plan Received  
Action Date: 8/17/2007  
Response Action Outcome: A permanent solution has been achieved. Contamination has not been reduced to background and an Activity and use Limitation (AUL) has been implemented.

Action Type: PIP  
Action Status: PIPDLY  
Action Date: 8/5/2003  
Response Action Outcome: A permanent solution has been achieved. Contamination has not been reduced to background and an Activity and use Limitation (AUL) has been implemented.

Action Type: PIP  
Action Status: PIPMTG  
Action Date: 9/9/2003  
Response Action Outcome: A permanent solution has been achieved. Contamination has not been reduced to background and an Activity and use Limitation (AUL) has been implemented.

Action Type: PIP  
Action Status: Written Plan Received  
Action Date: 9/9/2003  
Response Action Outcome: A permanent solution has been achieved. Contamination has not been reduced to background and an Activity and use Limitation (AUL) has been implemented.

Chemicals:  
Chemical: C11 THRU C22 AROMATIC HYDROCARBONS  
Quantity: 1670 milligrams per kilogram  
Chemical: BARIUM

Map ID  
Direction  
Distance  
Elevation

MAP FINDINGS

Site

Database(s)

EDR ID Number  
EPA ID Number

ASSESSORS MAP 240 BLOCK 75 (Continued)

S105596731

Quantity: 1200 milligrams per kilogram  
Chemical: LEAD  
Quantity: 3100 milligrams per kilogram  
Source: UNKNOWN

ENFORCEMENT:

Region: NERO  
DEP Region: NERO  
DEP Program: 3R  
DEP Bureau: BWSC  
Program: Not reported  
Program Id: 3-0021920  
High Or Low Level Enforcement: HLE  
FMF #: Not reported  
Comptroller Billing Name: Not reported  
Town Where Violation Occurred: Not reported  
Date Executed: 11/13/2006  
ENF #: ACO-NE-06-3R010  
Document Type: ACO  
AG Ref (Y/N): Not reported  
Doc Archived (Y/N): Not reported  
EJ Community (Y/N): Not reported  
Regional Comment: Not reported  
Final Payment Due Date: Not reported  
ACOP \$: Not reported  
PAN \$: Not reported  
EMS (Y/N): Not reported  
EMS\$: Not reported  
SEP (Y/N): Not reported  
SEP \$: Not reported  
Demand \$: Not reported  
Suspended \$: Not reported  
Ownership: Commercially Owned

F31 ENGINE HOUSE 5  
SE CONCORD ST  
1/4-1/2 FRAMINGHAM, MA 01701  
0.432 mi.  
2283 ft. Site 1 of 2 in cluster F

SHWS S103811696  
RELEASE N/A

Relative:  
Higher

SHWS:

Actual:  
177 ft.

Release Tracking Number/Current Status: 3-0014082 / RAO  
Release Town: FRAMINGHAM  
Notification Date: 08/01/1996  
Category: 72 HR  
Associated ID: Not reported  
**Current Status:** **Response Action Outcome**  
Status Date: 10/02/1996  
Phase: Not reported  
Response Action Outcome: A1 - A permanent solution has been achieved. Contamination has been reduced to background or a threat of release has been eliminated.  
Oil Or Haz Material: Oil  
Location Type: MUNICIPAL  
Source: UNKNOWN

[Click here to access the MA DEP site for this facility:](#)

Map ID  
Direction  
Distance  
Elevation

MAP FINDINGS

Site

Database(s)

EDR ID Number  
EPA ID Number

**ENGINE HOUSE 5 (Continued)**

**S103811696**

Chemicals:

Chemical: DIESEL FUEL  
Quantity: 105 parts per million

Actions:

Action Type: Response Action Outcome - RAO  
Action Status: RAO Statement Received  
Action Date: 10/2/1996  
Response Action Outcome: A permanent solution has been achieved. Contamination has been reduced to background or a threat of release has been eliminated.

Action Type: Release Disposition  
Action Status: Reportable Release under MGL 21E  
Action Date: 8/1/1996  
Response Action Outcome: A permanent solution has been achieved. Contamination has been reduced to background or a threat of release has been eliminated.

Action Type: Immediate Response Action  
Action Status: IRA Assessment Only  
Action Date: 8/1/1996  
Response Action Outcome: A permanent solution has been achieved. Contamination has been reduced to background or a threat of release has been eliminated.

Action Type: A Notice sent to a Potentially Responsible Party (PRP)  
Action Status: A MassDEP piece of correspondence was issued (approvals, NORs, etc.  
Action Date: 8/19/1996  
Response Action Outcome: A permanent solution has been achieved. Contamination has been reduced to background or a threat of release has been eliminated.

Release:

Release Tracking Number/Current Status: 3-0014082 / RAO  
Primary ID: Not reported  
Official City: FRAMINGHAM  
Notification: 08/01/1996  
Category: 72 HR  
Status Date: 10/02/1996  
Phase: Not reported  
Response Action Outcome: A1 - A permanent solution has been achieved. Contamination has been reduced to background or a threat of release has been eliminated.  
Oil / Haz Material Type: Oil

[Click here to access the MA DEP site for this facility:](#)

Actions:

Action Type: Response Action Outcome - RAO  
Action Status: RAO Statement Received  
Action Date: 10/2/1996  
Response Action Outcome: A permanent solution has been achieved. Contamination has been reduced to background or a threat of release has been eliminated.

Action Type: Release Disposition  
Action Status: Reportable Release under MGL 21E  
Action Date: 8/1/1996  
Response Action Outcome: A permanent solution has been achieved. Contamination has been reduced to background or a threat of release has been eliminated.

Map ID  
Direction  
Distance  
Elevation

MAP FINDINGS

Site

Database(s)

EDR ID Number  
EPA ID Number

**ENGINE HOUSE 5 (Continued)**

**S103811696**

Action Type: Immediate Response Action  
Action Status: IRA Assessment Only  
Action Date: 8/1/1996  
Response Action Outcome: A permanent solution has been achieved. Contamination has been reduced to background or a threat of release has been eliminated.

Action Type: A Notice sent to a Potentially Responsible Party (PRP)  
Action Status: A MassDEP piece of correspondence was issued (approvals, NORs, etc.)  
Action Date: 8/19/1996  
Response Action Outcome: A permanent solution has been achieved. Contamination has been reduced to background or a threat of release has been eliminated.

Chemicals:  
Chemical: DIESEL FUEL  
Quantity: 105 parts per million  
Location Type: MUNICIPAL  
Source: UNKNOWN

**F32**  
**SE**  
**1/4-1/2**  
**0.438 mi.**  
**2310 ft.**

**MA ARMY NATIONAL GUARD**  
**522 CONCORD ST**  
**FRAMINGHAM, MA 01701**  
**Site 2 of 2 in cluster F**

**SHWS** **1000521976**  
**LAST** **N/A**  
**RELEASE**  
**ASBESTOS**  
**HW GEN**

**Relative:**  
**Higher**

SHWS:  
Release Tracking Number/Current Status: 3-0016570 / RAO  
Release Town: FRAMINGHAM  
Notification Date: 03/08/1998  
Category: TWO HR  
Associated ID: Not reported  
**Current Status:** **Response Action Outcome**  
Status Date: 06/11/1998  
Phase: Not reported  
Response Action Outcome: A1 - A permanent solution has been achieved. Contamination has been reduced to background or a threat of release has been eliminated.  
Oil Or Haz Material: Oil  
Location Type: FEDERAL  
Source: VEHICLE

[Click here to access the MA DEP site for this facility:](#)

Chemicals:  
Chemical: DIESEL FUEL  
Quantity: 25 gallons  
Chemical: DIESEL FUEL  
Quantity: 30 gallons

Actions:  
Action Type: A Notice sent to a Potentially Responsible Party (PRP)  
Action Status: A MassDEP piece of correspondence was issued (approvals, NORs, etc.)  
Action Date: 3/24/1998  
Response Action Outcome: A permanent solution has been achieved. Contamination has been reduced to background or a threat of release has been eliminated.

Action Type: Immediate Response Action  
Action Status: IRA Assessment Only

Map ID  
Direction  
Distance  
Elevation

MAP FINDINGS

Site

Database(s)

EDR ID Number  
EPA ID Number

**MA ARMY NATIONAL GUARD (Continued)**

**1000521976**

Action Date: 3/8/1998  
Response Action Outcome: A permanent solution has been achieved. Contamination has been reduced to background or a threat of release has been eliminated.

Action Type: A Notice sent to a Potentially Responsible Party (PRP)  
Action Status: FLDISS  
Action Date: 3/8/1998  
Response Action Outcome: A permanent solution has been achieved. Contamination has been reduced to background or a threat of release has been eliminated.

Action Type: Release Disposition  
Action Status: Reportable Release under MGL 21E  
Action Date: 3/8/1998  
Response Action Outcome: A permanent solution has been achieved. Contamination has been reduced to background or a threat of release has been eliminated.

Action Type: RNF  
Action Status: Reportable Release under MGL 21E  
Action Date: 4/1/1998  
Response Action Outcome: A permanent solution has been achieved. Contamination has been reduced to background or a threat of release has been eliminated.

Action Type: Immediate Response Action  
Action Status: Written Plan Received  
Action Date: 5/8/1998  
Response Action Outcome: A permanent solution has been achieved. Contamination has been reduced to background or a threat of release has been eliminated.

Action Type: Immediate Response Action  
Action Status: Completion Statement Received  
Action Date: 6/11/1998  
Response Action Outcome: A permanent solution has been achieved. Contamination has been reduced to background or a threat of release has been eliminated.

Action Type: Response Action Outcome - RAO  
Action Status: RAO Statement Received  
Action Date: 6/11/1998  
Response Action Outcome: A permanent solution has been achieved. Contamination has been reduced to background or a threat of release has been eliminated.

Release Tracking Number/Current Status: 3-0013769 / RAO  
Release Town: FRAMINGHAM  
Notification Date: 05/16/1996  
Category: TWO HR  
Associated ID: Not reported  
**Current Status: Response Action Outcome**  
Status Date: 09/17/1996  
Phase: Not reported  
Response Action Outcome: A2 - A permanent solution has been achieved. Contamination has not been reduced to background.

Oil Or Haz Material: Oil  
Location Type: FEDERAL  
Source: PIPE  
Source: AST

Map ID  
Direction  
Distance  
Elevation

MAP FINDINGS

Site

Database(s)

EDR ID Number  
EPA ID Number

**MA ARMY NATIONAL GUARD (Continued)**

**1000521976**

[Click here to access the MA DEP site for this facility:](#)

Chemicals:

Chemical: DIESEL  
Quantity: 15 gallons  
Chemical: DIESEL FUEL  
Quantity: 15 gallons

Actions:

Action Type: Immediate Response Action  
Action Status: Oral Approval of Plan or Action  
Action Date: 5/16/1996  
Response Action Outcome: A permanent solution has been achieved. Contamination has not been reduced to background.

Action Type: Release Disposition  
Action Status: Reportable Release under MGL 21E  
Action Date: 5/16/1996  
Response Action Outcome: A permanent solution has been achieved. Contamination has not been reduced to background.

Action Type: A Notice sent to a Potentially Responsible Party (PRP)  
Action Status: A MassDEP piece of correspondence was issued (approvals, NORs, etc.)  
Action Date: 6/3/1996  
Response Action Outcome: A permanent solution has been achieved. Contamination has not been reduced to background.

Action Type: RNF  
Action Status: Reportable Release under MGL 21E  
Action Date: 7/11/1996  
Response Action Outcome: A permanent solution has been achieved. Contamination has not been reduced to background.

Action Type: Immediate Response Action  
Action Status: Written Plan Received  
Action Date: 7/17/1996  
Response Action Outcome: A permanent solution has been achieved. Contamination has not been reduced to background.

Action Type: Response Action Outcome - RAO  
Action Status: RAO Statement Received  
Action Date: 9/17/1996  
Response Action Outcome: A permanent solution has been achieved. Contamination has not been reduced to background.

Release Tracking Number/Current Status: 3-0012410 / RAO  
Release Town: FRAMINGHAM  
Notification Date: 04/20/1995  
Category: TWO HR  
Associated ID: Not reported  
**Current Status: Response Action Outcome**  
Status Date: 06/16/1995  
Phase: Not reported  
Response Action Outcome: A2 - A permanent solution has been achieved. Contamination has not

Map ID  
Direction  
Distance  
Elevation

MAP FINDINGS

Site

Database(s)

EDR ID Number  
EPA ID Number

**MA ARMY NATIONAL GUARD (Continued)**

**1000521976**

Oil Or Haz Material: been reduced to background.  
Oil  
Location Type: STATE  
Source: VEHICLE

[Click here to access the MA DEP site for this facility:](#)

**Chemicals:**

Chemical: DIESEL FUEL  
Quantity: 20 gallons

**Actions:**

Action Type: Immediate Response Action  
Action Status: Oral Approval of Plan or Action  
Action Date: 4/20/1995  
Response Action Outcome: A permanent solution has been achieved. Contamination has not been reduced to background.

Action Type: Release Disposition  
Action Status: Reportable Release under MGL 21E  
Action Date: 4/20/1995  
Response Action Outcome: A permanent solution has been achieved. Contamination has not been reduced to background.

Action Type: RLFA  
Action Status: FOLOFF  
Action Date: 4/20/1995  
Response Action Outcome: A permanent solution has been achieved. Contamination has not been reduced to background.

Action Type: A Notice sent to a Potentially Responsible Party (PRP)  
Action Status: A MassDEP piece of correspondence was issued (approvals, NORs, etc.)  
Action Date: 5/4/1995  
Response Action Outcome: A permanent solution has been achieved. Contamination has not been reduced to background.

Action Type: RNF  
Action Status: Reportable Release under MGL 21E  
Action Date: 6/14/1995  
Response Action Outcome: A permanent solution has been achieved. Contamination has not been reduced to background.

Action Type: Response Action Outcome - RAO  
Action Status: RAO Statement Received  
Action Date: 6/16/1995  
Response Action Outcome: A permanent solution has been achieved. Contamination has not been reduced to background.

**LAST:**

Release Tracking Number/Current Status: 3-0013769 / RAO  
Source Type: AST  
Release Town: FRAMINGHAM  
Notification Date: 05/16/1996  
Category: TWO HR  
Associated ID: Not reported

Map ID  
Direction  
Distance  
Elevation

MAP FINDINGS

Site

Database(s)

EDR ID Number  
EPA ID Number

**MA ARMY NATIONAL GUARD (Continued)**

**1000521976**

Status Date: 09/17/1996  
Phase: Not reported  
Response Action Outcome: A2 - A permanent solution has been achieved. Contamination has not been reduced to background.  
Oil Or Haz Material: Oil

Chemicals:  
Chemical: DIESEL  
Quantity: 15 gallons  
Chemical: DIESEL FUEL  
Quantity: 15 gallons  
Location Type: FEDERAL  
Source: PIPE  
Source: AST

Actions:  
Action Type: Immediate Response Action  
Action Status: Oral Approval of Plan or Action  
Action Date: 5/16/1996  
Response Action Outcome: A permanent solution has been achieved. Contamination has not been reduced to background.

Action Type: Release Disposition  
Action Status: Reportable Release under MGL 21E  
Action Date: 5/16/1996  
Response Action Outcome: A permanent solution has been achieved. Contamination has not been reduced to background.

Action Type: A Notice sent to a Potentially Responsible Party (PRP)  
Action Status: A MassDEP piece of correspondence was issued (approvals, NORs, etc.)  
Action Date: 6/3/1996  
Response Action Outcome: A permanent solution has been achieved. Contamination has not been reduced to background.

Action Type: RNF  
Action Status: Reportable Release under MGL 21E  
Action Date: 7/11/1996  
Response Action Outcome: A permanent solution has been achieved. Contamination has not been reduced to background.

Action Type: Immediate Response Action  
Action Status: Written Plan Received  
Action Date: 7/17/1996  
Response Action Outcome: A permanent solution has been achieved. Contamination has not been reduced to background.

Action Type: Response Action Outcome - RAO  
Action Status: RAO Statement Received  
Action Date: 9/17/1996  
Response Action Outcome: A permanent solution has been achieved. Contamination has not been reduced to background.

Release Tracking Number/Current Status: 3-0016823 / RAO  
Source Type: AST  
Release Town: FRAMINGHAM  
Notification Date: 05/21/1998  
Category: TWO HR



Map ID  
Direction  
Distance  
Elevation

MAP FINDINGS

Site

Database(s)

EDR ID Number  
EPA ID Number

**MA ARMY NATIONAL GUARD (Continued)**

**1000521976**

Associated ID: Not reported  
Status Date: 07/09/1998  
Phase: Not reported  
Response Action Outcome: A1 - A permanent solution has been achieved. Contamination has been reduced to background or a threat of release has been eliminated.

Oil Or Haz Material: Oil

Chemicals:  
Chemical: DIESEL FUEL  
Quantity: 40 gallons  
Location Type: PARKING  
Location Type: LOT  
Source: AST

Actions:  
Action Type: Immediate Response Action  
Action Status: Oral Approval of Plan or Action  
Action Date: 5/21/1998  
Response Action Outcome: A permanent solution has been achieved. Contamination has been reduced to background or a threat of release has been eliminated.

Action Type: Release Disposition  
Action Status: Reportable Release under MGL 21E  
Action Date: 5/21/1998  
Response Action Outcome: A permanent solution has been achieved. Contamination has been reduced to background or a threat of release has been eliminated.

Action Type: A Notice sent to a Potentially Responsible Party (PRP)  
Action Status: A MassDEP piece of correspondence was issued (approvals, NORs, etc.  
Action Date: 7/3/1998  
Response Action Outcome: A permanent solution has been achieved. Contamination has been reduced to background or a threat of release has been eliminated.

Action Type: RNF  
Action Status: Reportable Release under MGL 21E  
Action Date: 7/9/1998  
Response Action Outcome: A permanent solution has been achieved. Contamination has been reduced to background or a threat of release has been eliminated.

Action Type: Response Action Outcome - RAO  
Action Status: RAO Statement Received  
Action Date: 7/9/1998  
Response Action Outcome: A permanent solution has been achieved. Contamination has been reduced to background or a threat of release has been eliminated.

Release:  
Release Tracking Number/Current Status: 3-0012410 / RAO  
Primary ID: Not reported  
Official City: FRAMINGHAM  
Notification: 04/20/1995  
Category: TWO HR  
Status Date: 06/16/1995  
Phase: Not reported  
Response Action Outcome: A2 - A permanent solution has been achieved. Contamination has not been reduced to background.  
Oil / Haz Material Type: Oil

Map ID  
Direction  
Distance  
Elevation

MAP FINDINGS

Site

Database(s)

EDR ID Number  
EPA ID Number

**MA ARMY NATIONAL GUARD (Continued)**

**1000521976**

[Click here to access the MA DEP site for this facility:](#)

**Actions:**

Action Type: Immediate Response Action  
Action Status: Oral Approval of Plan or Action  
Action Date: 4/20/1995  
Response Action Outcome: A permanent solution has been achieved. Contamination has not been reduced to background.

Action Type: Release Disposition  
Action Status: Reportable Release under MGL 21E  
Action Date: 4/20/1995  
Response Action Outcome: A permanent solution has been achieved. Contamination has not been reduced to background.

Action Type: RLFA  
Action Status: FOLOFF  
Action Date: 4/20/1995  
Response Action Outcome: A permanent solution has been achieved. Contamination has not been reduced to background.

Action Type: A Notice sent to a Potentially Responsible Party (PRP)  
Action Status: A MassDEP piece of correspondence was issued (approvals, NORs, etc.)  
Action Date: 5/4/1995  
Response Action Outcome: A permanent solution has been achieved. Contamination has not been reduced to background.

Action Type: RNF  
Action Status: Reportable Release under MGL 21E  
Action Date: 6/14/1995  
Response Action Outcome: A permanent solution has been achieved. Contamination has not been reduced to background.

Action Type: Response Action Outcome - RAO  
Action Status: RAO Statement Received  
Action Date: 6/16/1995  
Response Action Outcome: A permanent solution has been achieved. Contamination has not been reduced to background.

**Chemicals:**

Chemical: DIESEL FUEL  
Quantity: 20 gallons  
Location Type: STATE  
Source: VEHICLE

Release Tracking Number/Current Status: 3-0013769 / RAO  
Primary ID: Not reported  
Official City: FRAMINGHAM  
Notification: 05/16/1996  
Category: TWO HR  
Status Date: 09/17/1996  
Phase: Not reported  
Response Action Outcome: A2 - A permanent solution has been achieved. Contamination has not been reduced to background.

Oil / Haz Material Type: Oil

Map ID  
Direction  
Distance  
Elevation

MAP FINDINGS

Site

Database(s)

EDR ID Number  
EPA ID Number

**MA ARMY NATIONAL GUARD (Continued)**

**1000521976**

[Click here to access the MA DEP site for this facility:](#)

**Actions:**

Action Type: Immediate Response Action  
Action Status: Oral Approval of Plan or Action  
Action Date: 5/16/1996  
Response Action Outcome: A permanent solution has been achieved. Contamination has not been reduced to background.

Action Type: Release Disposition  
Action Status: Reportable Release under MGL 21E  
Action Date: 5/16/1996  
Response Action Outcome: A permanent solution has been achieved. Contamination has not been reduced to background.

Action Type: A Notice sent to a Potentially Responsible Party (PRP)  
Action Status: A MassDEP piece of correspondence was issued (approvals, NORs, etc.  
Action Date: 6/3/1996  
Response Action Outcome: A permanent solution has been achieved. Contamination has not been reduced to background.

Action Type: RNF  
Action Status: Reportable Release under MGL 21E  
Action Date: 7/11/1996  
Response Action Outcome: A permanent solution has been achieved. Contamination has not been reduced to background.

Action Type: Immediate Response Action  
Action Status: Written Plan Received  
Action Date: 7/17/1996  
Response Action Outcome: A permanent solution has been achieved. Contamination has not been reduced to background.

Action Type: Response Action Outcome - RAO  
Action Status: RAO Statement Received  
Action Date: 9/17/1996  
Response Action Outcome: A permanent solution has been achieved. Contamination has not been reduced to background.

**Chemicals:**

Chemical: DIESEL  
Quantity: 15 gallons  
Chemical: DIESEL FUEL  
Quantity: 15 gallons  
Location Type: FEDERAL  
Source: PIPE  
Source: AST

Release Tracking Number/Current Status: 3-0016570 / RAO  
Primary ID: Not reported  
Official City: FRAMINGHAM  
Notification: 03/08/1998  
Category: TWO HR  
Status Date: 06/11/1998  
Phase: Not reported  
Response Action Outcome: A1 - A permanent solution has been achieved. Contamination has been

Map ID  
Direction  
Distance  
Elevation

MAP FINDINGS

Site

Database(s)

EDR ID Number  
EPA ID Number

**MA ARMY NATIONAL GUARD (Continued)**

**1000521976**

Oil / Haz Material Type: reduced to background or a threat of release has been eliminated.  
Oil

[Click here to access the MA DEP site for this facility:](#)

Actions:

Action Type: A Notice sent to a Potentially Responsible Party (PRP)  
Action Status: A MassDEP piece of correspondence was issued (approvals, NORs, etc.  
Action Date: 3/24/1998  
Response Action Outcome: A permanent solution has been achieved. Contamination has been reduced to background or a threat of release has been eliminated.

Action Type: Immediate Response Action  
Action Status: IRA Assessment Only  
Action Date: 3/8/1998  
Response Action Outcome: A permanent solution has been achieved. Contamination has been reduced to background or a threat of release has been eliminated.

Action Type: A Notice sent to a Potentially Responsible Party (PRP)  
Action Status: FLDISS  
Action Date: 3/8/1998  
Response Action Outcome: A permanent solution has been achieved. Contamination has been reduced to background or a threat of release has been eliminated.

Action Type: Release Disposition  
Action Status: Reportable Release under MGL 21E  
Action Date: 3/8/1998  
Response Action Outcome: A permanent solution has been achieved. Contamination has been reduced to background or a threat of release has been eliminated.

Action Type: RNF  
Action Status: Reportable Release under MGL 21E  
Action Date: 4/1/1998  
Response Action Outcome: A permanent solution has been achieved. Contamination has been reduced to background or a threat of release has been eliminated.

Action Type: Immediate Response Action  
Action Status: Written Plan Received  
Action Date: 5/8/1998  
Response Action Outcome: A permanent solution has been achieved. Contamination has been reduced to background or a threat of release has been eliminated.

Action Type: Immediate Response Action  
Action Status: Completion Statement Received  
Action Date: 6/11/1998  
Response Action Outcome: A permanent solution has been achieved. Contamination has been reduced to background or a threat of release has been eliminated.

Action Type: Response Action Outcome - RAO  
Action Status: RAO Statement Received  
Action Date: 6/11/1998  
Response Action Outcome: A permanent solution has been achieved. Contamination has been reduced to background or a threat of release has been eliminated.

Chemicals:

Chemical: DIESEL FUEL

Map ID  
Direction  
Distance  
Elevation

MAP FINDINGS

Site

Database(s)

EDR ID Number  
EPA ID Number

**MA ARMY NATIONAL GUARD (Continued)**

**1000521976**

Quantity: 25 gallons  
Chemical: DIESEL FUEL  
Quantity: 30 gallons  
Location Type: FEDERAL  
Source: VEHICLE

Release Tracking Number/Current Status: 3-0016823 / RAO  
Primary ID: Not reported  
Official City: FRAMINGHAM  
Notification: 05/21/1998  
Category: TWO HR  
Status Date: 07/09/1998  
Phase: Not reported  
Response Action Outcome: A1 - A permanent solution has been achieved. Contamination has been reduced to background or a threat of release has been eliminated.

Oil / Haz Material Type: Oil

[Click here to access the MA DEP site for this facility:](#)

**Actions:**

Action Type: Immediate Response Action  
Action Status: Oral Approval of Plan or Action  
Action Date: 5/21/1998  
Response Action Outcome: A permanent solution has been achieved. Contamination has been reduced to background or a threat of release has been eliminated.

Action Type: Release Disposition  
Action Status: Reportable Release under MGL 21E  
Action Date: 5/21/1998  
Response Action Outcome: A permanent solution has been achieved. Contamination has been reduced to background or a threat of release has been eliminated.

Action Type: A Notice sent to a Potentially Responsible Party (PRP)  
Action Status: A MassDEP piece of correspondence was issued (approvals, NORs, etc.)  
Action Date: 7/3/1998  
Response Action Outcome: A permanent solution has been achieved. Contamination has been reduced to background or a threat of release has been eliminated.

Action Type: RNF  
Action Status: Reportable Release under MGL 21E  
Action Date: 7/9/1998  
Response Action Outcome: A permanent solution has been achieved. Contamination has been reduced to background or a threat of release has been eliminated.

Action Type: Response Action Outcome - RAO  
Action Status: RAO Statement Received  
Action Date: 7/9/1998  
Response Action Outcome: A permanent solution has been achieved. Contamination has been reduced to background or a threat of release has been eliminated.

**Chemicals:**

Chemical: DIESEL FUEL  
Quantity: 40 gallons  
Location Type: PARKING  
Location Type: LOT  
Source: AST

Map ID  
Direction  
Distance  
Elevation

MAP FINDINGS

Site

Database(s)

EDR ID Number  
EPA ID Number

**MA ARMY NATIONAL GUARD (Continued)**

**1000521976**

**ASBESTOS:**

Notification: 100080945  
DEP Region: NE  
Notifiers Name: NG ENVIRONMENTAL CONTRACTORS LLC  
Start Date: 11/19/2008  
End Date: 11/21/2008  
Date Entered: 05/11/2008  
Entry Date: 11/05/2008  
Quantity Material Removed SF: 0  
Quantity Material Removed LF: 280  
Project Description: Spr

Notification: 100018659  
DEP Region: NE  
Notifiers Name: NORTHSTAR CONTRACTING GROUP INC  
Start Date: 06/27/2005  
End Date: 06/28/2005  
Date Entered: 13/06/2005  
Entry Date: 06/13/2005  
Quantity Material Removed SF: 14500  
Quantity Material Removed LF: 0  
Project Description: Trns

**HW GEN:**

EPA Id: MAD981071699  
RCRA Generator Status: SQG  
State Generator Status: SQG-MA

**G33  
SE  
1/4-1/2  
0.481 mi.  
2542 ft.**

**SUNOCO GASOLINE STATION  
506 CONCORD ST  
FRAMINGHAM, MA 01701  
Site 1 of 2 in cluster G**

**SHWS S100828796  
LUST N/A  
RELEASE  
HW GEN**

**Relative:  
Higher**

**SHWS:**

Release Tracking Number/Current Status: 3-0022377 / RAO  
Release Town: FRAMINGHAM  
Notification Date: 12/10/2002  
Category: 72 HR  
Associated ID: Not reported  
**Current Status: Response Action Outcome**  
Status Date: 12/16/2005  
Phase: PHASE II  
Response Action Outcome: B1 - Remedial actions have not been conducted because a level of No Significant Risk exists.

**Actual:  
175 ft.**

Oil Or Haz Material: Oil and Hazardous Material  
Location Type: RESIDENTIAL  
Location Type: ROADWAY  
Location Type: COMMERCIAL  
Source: UNKNOWN  
Source: UST  
Source: PIPE

Click here to access the MA DEP site for this facility:

Map ID  
Direction  
Distance  
Elevation

MAP FINDINGS

Site

Database(s)

EDR ID Number  
EPA ID Number

SUNOCO GASOLINE STATION (Continued)

S100828796

Chemicals:

Chemical: C9 THRU C10 AROMATIC HYDROCARBONS  
Quantity: 20000 parts per billion  
Chemical: MTBE  
Quantity: 91600 parts per billion  
Chemical: XYLENES  
Quantity: 2000 parts per billion  
Chemical: ETHYLBENZENE  
Quantity: 1000 parts per billion  
Chemical: NAPHTHALENE  
Quantity: 10000 parts per billion  
Chemical: TOLUENE  
Quantity: 1000 parts per billion  
Chemical: BENZENE  
Quantity: 40 parts per billion  
Chemical: C5 THRU C8 ALIPHATIC HYDROCARBONS  
Quantity: 49300 parts per billion  
Chemical: C9 THRU C12 ALIPHATIC HYDROCARBONS  
Quantity: 20000 parts per billion

Actions:

Action Type: RNF  
Action Status: Reportable Release under MGL 21E  
Action Date: 1/16/2003  
Response Action Outcome: Remedial actions have not been conducted because a level of No Significant Risk exists.

Action Type: Immediate Response Action  
Action Status: Written Plan Received  
Action Date: 1/16/2003  
Response Action Outcome: Remedial actions have not been conducted because a level of No Significant Risk exists.

Action Type: Immediate Response Action  
Action Status: Completion Statement Received  
Action Date: 11/18/2003  
Response Action Outcome: Remedial actions have not been conducted because a level of No Significant Risk exists.

Action Type: Release Disposition  
Action Status: Reportable Release under MGL 21E  
Action Date: 12/10/2002  
Response Action Outcome: Remedial actions have not been conducted because a level of No Significant Risk exists.

Action Type: Response Action Outcome - RAO  
Action Status: RAO Statement Received  
Action Date: 12/16/2005  
Response Action Outcome: Remedial actions have not been conducted because a level of No Significant Risk exists.

Action Type: Compliance and Enforcement Action  
Action Status: Interim Deadline Letter Issued  
Action Date: 12/17/2002  
Response Action Outcome: Remedial actions have not been conducted because a level of No Significant Risk exists.

Map ID  
Direction  
Distance  
Elevation

MAP FINDINGS

Site

Database(s)

EDR ID Number  
EPA ID Number

**SUNOCO GASOLINE STATION (Continued)**

**S100828796**

Action Type: A Notice sent to a Potentially Responsible Party (PRP)  
Action Status: A MassDEP piece of correspondence was issued (approvals, NORs, etc.)  
Action Date: 12/17/2002  
Response Action Outcome: Remedial actions have not been conducted because a level of No Significant Risk exists.

Action Type: Tier Classification  
Action Status: Transmittal, Notice, or Notification Received  
Action Date: 12/19/2003  
Response Action Outcome: Remedial actions have not been conducted because a level of No Significant Risk exists.

Action Type: Tier Classification  
Action Status: Tier 2 Classification  
Action Date: 12/19/2003  
Response Action Outcome: Remedial actions have not been conducted because a level of No Significant Risk exists.

Action Type: Phase 2  
Action Status: Scope of Work Received  
Action Date: 12/19/2003  
Response Action Outcome: Remedial actions have not been conducted because a level of No Significant Risk exists.

Action Type: Phase 1  
Action Status: Completion Statement Received  
Action Date: 12/19/2003  
Response Action Outcome: Remedial actions have not been conducted because a level of No Significant Risk exists.

Action Type: Immediate Response Action  
Action Status: Status or Interim Report Received  
Action Date: 5/19/2003  
Response Action Outcome: Remedial actions have not been conducted because a level of No Significant Risk exists.

**LUST:**

**Facility:**

Release Tracking Number/Current Status: 3-0022377 / RAO  
Status Date: 12/16/2005  
Source Type: UST  
Release Town: FRAMINGHAM  
Notification Date: 12/10/2002  
Category: 72 HR  
Associated ID: Not reported  
Phase: PHASE II  
Response Action Outcome: B1 - Remedial actions have not been conducted because a level of No Significant Risk exists.  
Oil Or Haz Material: Oil and Hazardous Material

Location Type: RESIDENTIAL  
Location Type: ROADWAY  
Location Type: COMMERCIAL  
Source: UNKNOWN  
Source: UST



Map ID  
Direction  
Distance  
Elevation

MAP FINDINGS

Site

Database(s)

EDR ID Number  
EPA ID Number

**SUNOCO GASOLINE STATION (Continued)**

**S100828796**

Source: PIPE

[Click here to access the MA DEP site for this facility:](#)

Chemicals:

Chemical:	C9 THRU C10 AROMATIC HYDROCARBONS
Quantity:	20000 parts per billion
Chemical:	MTBE
Quantity:	91600 parts per billion
Chemical:	XYLENES
Quantity:	2000 parts per billion
Chemical:	ETHYLBENZENE
Quantity:	1000 parts per billion
Chemical:	NAPHTHALENE
Quantity:	10000 parts per billion
Chemical:	TOLUENE
Quantity:	1000 parts per billion
Chemical:	BENZENE
Quantity:	40 parts per billion
Chemical:	C5 THRU C8 ALIPHATIC HYDROCARBONS
Quantity:	49300 parts per billion
Chemical:	C9 THRU C12 ALIPHATIC HYDROCARBONS
Quantity:	20000 parts per billion

Actions:

Action Type:	RNF
Action Status:	Reportable Release under MGL 21E
Action Date:	1/16/2003
Response Action Outcome:	Remedial actions have not been conducted because a level of No Significant Risk exists.

Action Type:	Immediate Response Action
Action Status:	Written Plan Received
Action Date:	1/16/2003
Response Action Outcome:	Remedial actions have not been conducted because a level of No Significant Risk exists.

Action Type:	Immediate Response Action
Action Status:	Completion Statement Received
Action Date:	11/18/2003
Response Action Outcome:	Remedial actions have not been conducted because a level of No Significant Risk exists.

Action Type:	Release Disposition
Action Status:	Reportable Release under MGL 21E
Action Date:	12/10/2002
Response Action Outcome:	Remedial actions have not been conducted because a level of No Significant Risk exists.

Action Type:	Response Action Outcome - RAO
Action Status:	RAO Statement Received
Action Date:	12/16/2005
Response Action Outcome:	Remedial actions have not been conducted because a level of No Significant Risk exists.

Map ID  
Direction  
Distance  
Elevation

MAP FINDINGS

Site

Database(s)

EDR ID Number  
EPA ID Number

**SUNOCO GASOLINE STATION (Continued)**

**S100828796**

Action Type:	Compliance and Enforcement Action
Action Status:	Interim Deadline Letter Issued
Action Date:	12/17/2002
Response Action Outcome:	Remedial actions have not been conducted because a level of No Significant Risk exists.
Action Type:	A Notice sent to a Potentially Responsible Party (PRP)
Action Status:	A MassDEP piece of correspondence was issued (approvals, NORs, etc.
Action Date:	12/17/2002
Response Action Outcome:	Remedial actions have not been conducted because a level of No Significant Risk exists.
Action Type:	Tier Classification
Action Status:	Transmittal, Notice, or Notification Received
Action Date:	12/19/2003
Response Action Outcome:	Remedial actions have not been conducted because a level of No Significant Risk exists.
Action Type:	Tier Classification
Action Status:	Tier 2 Classification
Action Date:	12/19/2003
Response Action Outcome:	Remedial actions have not been conducted because a level of No Significant Risk exists.
Action Type:	Phase 2
Action Status:	Scope of Work Received
Action Date:	12/19/2003
Response Action Outcome:	Remedial actions have not been conducted because a level of No Significant Risk exists.
Action Type:	Phase 1
Action Status:	Completion Statement Received
Action Date:	12/19/2003
Response Action Outcome:	Remedial actions have not been conducted because a level of No Significant Risk exists.
Action Type:	Immediate Response Action
Action Status:	Status or Interim Report Received
Action Date:	5/19/2003
Response Action Outcome:	Remedial actions have not been conducted because a level of No Significant Risk exists.

Facility:

Release Tracking Number/Current Status:	3-0004674 / RAO
Status Date:	07/10/2008
Source Type:	UST
Release Town:	FRAMINGHAM
Notification Date:	01/06/1993
Category:	NONE
Associated ID:	Not reported
Phase:	PHASE V
Response Action Outcome:	B1 - Remedial actions have not been conducted because a level of No Significant Risk exists.
Oil Or Haz Material:	Oil
Location Type:	GASSTATION

Map ID  
Direction  
Distance  
Elevation

MAP FINDINGS

Site

Database(s)

EDR ID Number  
EPA ID Number

**SUNOCO GASOLINE STATION (Continued)**

**S100828796**

Source: UST

[Click here to access the MA DEP site for this facility:](#)

Chemicals:

Chemical: WASTE OIL  
Quantity: Not reported

Actions:

Action Type: Release Abatement Measure  
Action Status: Completion Statement Received  
Action Date: 1/14/2002  
Response Action Outcome: Remedial actions have not been conducted because a level of No Significant Risk exists.

Action Type: A Notice sent to a Potentially Responsible Party (PRP)  
Action Status: A MassDEP piece of correspondence was issued (approvals, NORs, etc.)  
Action Date: 1/6/1993  
Response Action Outcome: Remedial actions have not been conducted because a level of No Significant Risk exists.

Action Type: Release Disposition  
Action Status: Valid Transition Site  
Action Date: 1/6/1993  
Response Action Outcome: Remedial actions have not been conducted because a level of No Significant Risk exists.

Action Type: Phase 2  
Action Status: Notice of Delay in Meeting RA Deadline Received  
Action Date: 10/12/2001  
Response Action Outcome: Remedial actions have not been conducted because a level of No Significant Risk exists.

Action Type: Compliance and Enforcement Action  
Action Status: Notice of Non-Compliance Issued  
Action Date: 12/9/2002  
Response Action Outcome: Remedial actions have not been conducted because a level of No Significant Risk exists.

Action Type: Phase 2  
Action Status: Completion Statement Received  
Action Date: 2/10/2003  
Response Action Outcome: Remedial actions have not been conducted because a level of No Significant Risk exists.

Action Type: Phase 3  
Action Status: Completion Statement Received  
Action Date: 2/10/2003  
Response Action Outcome: Remedial actions have not been conducted because a level of No Significant Risk exists.

Action Type: Phase 4  
Action Status: Written Plan Received  
Action Date: 3/10/2003  
Response Action Outcome: Remedial actions have not been conducted because a level of No Significant Risk exists.

Map ID  
Direction  
Distance  
Elevation

MAP FINDINGS

Site

Database(s)

EDR ID Number  
EPA ID Number

**SUNOCO GASOLINE STATION (Continued)**

**S100828796**

Significant Risk exists.

Action Type: Phase 4  
Action Status: Completion Statement Received  
Action Date: 3/10/2004  
Response Action Outcome: Remedial actions have not been conducted because a level of No Significant Risk exists.

Action Type: Phase 5  
Action Status: Remedy Operation Status Report Received  
Action Date: 3/13/2006  
Response Action Outcome: Remedial actions have not been conducted because a level of No Significant Risk exists.

Action Type: Phase 5  
Action Status: Status or Interim Report Received  
Action Date: 3/15/2005  
Response Action Outcome: Remedial actions have not been conducted because a level of No Significant Risk exists.

Action Type: Phase 5  
Action Status: RMRINT  
Action Date: 3/23/2007  
Response Action Outcome: Remedial actions have not been conducted because a level of No Significant Risk exists.

Action Type: Phase 5  
Action Status: Remedy Operation Status Report Received  
Action Date: 3/23/2007  
Response Action Outcome: Remedial actions have not been conducted because a level of No Significant Risk exists.

Action Type: Phase 5  
Action Status: RMRINT  
Action Date: 3/7/2008  
Response Action Outcome: Remedial actions have not been conducted because a level of No Significant Risk exists.

Action Type: Phase 5  
Action Status: Remedy Operation Status Report Received  
Action Date: 3/7/2008  
Response Action Outcome: Remedial actions have not been conducted because a level of No Significant Risk exists.

Action Type: Release Abatement Measure  
Action Status: Written Plan Received  
Action Date: 5/18/2001  
Response Action Outcome: Remedial actions have not been conducted because a level of No Significant Risk exists.

Action Type: Tier Classification  
Action Status: Tier 2 Extension  
Action Date: 5/19/2003  
Response Action Outcome: Remedial actions have not been conducted because a level of No Significant Risk exists.

Action Type: Phase 5

Map ID  
Direction  
Distance  
Elevation

MAP FINDINGS

Site

Database(s)

EDR ID Number  
EPA ID Number

**SUNOCO GASOLINE STATION (Continued)**

**S100828796**

Action Status: Remedy Operation Status Submittal Received  
Action Date: 5/21/2004  
Response Action Outcome: Remedial actions have not been conducted because a level of No Significant Risk exists.

Action Type: Response Action Outcome - RAO  
Action Status: RAO Statement Received  
Action Date: 7/10/2008  
Response Action Outcome: Remedial actions have not been conducted because a level of No Significant Risk exists.

Action Type: Tier Classification  
Action Status: Transmittal, Notice, or Notification Received  
Action Date: 7/17/1998  
Response Action Outcome: Remedial actions have not been conducted because a level of No Significant Risk exists.

Action Type: Phase 1  
Action Status: Completion Statement Received  
Action Date: 7/17/1998  
Response Action Outcome: Remedial actions have not been conducted because a level of No Significant Risk exists.

Action Type: Tier Classification  
Action Status: Tier 2 Classification  
Action Date: 7/17/1998  
Response Action Outcome: Remedial actions have not been conducted because a level of No Significant Risk exists.

Action Type: TREGS  
Action Status: LSPFA  
Action Date: 7/17/1998  
Response Action Outcome: Remedial actions have not been conducted because a level of No Significant Risk exists.

Action Type: Release Abatement Measure  
Action Status: Completion Statement Received  
Action Date: 8/30/2001  
Response Action Outcome: Remedial actions have not been conducted because a level of No Significant Risk exists.

Action Type: Phase 5  
Action Status: Remedy Operation Status Submittal Received  
Action Date: 9/19/2006  
Response Action Outcome: Remedial actions have not been conducted because a level of No Significant Risk exists.

Action Type: Phase 5  
Action Status: RMRINI  
Action Date: 9/19/2006  
Response Action Outcome: Remedial actions have not been conducted because a level of No Significant Risk exists.

Action Type: Phase 5  
Action Status: Inspection and Monitoring Report Received  
Action Date: 9/20/2004  
Response Action Outcome: Remedial actions have not been conducted because a level of No Significant Risk exists.

MAP FINDINGS

**SUNOCO GASOLINE STATION (Continued)**

**S100828796**

Significant Risk exists.

Action Type: Phase 5  
Action Status: Remedy Operation Status Report Received  
Action Date: 9/21/2005  
Response Action Outcome: Remedial actions have not been conducted because a level of No Significant Risk exists.

Action Type: Phase 5  
Action Status: RMRINT  
Action Date: 9/25/2007  
Response Action Outcome: Remedial actions have not been conducted because a level of No Significant Risk exists.

Action Type: Phase 5  
Action Status: Remedy Operation Status Report Received  
Action Date: 9/25/2007  
Response Action Outcome: Remedial actions have not been conducted because a level of No Significant Risk exists.

Action Type: Release Abatement Measure  
Action Status: Written Plan Received  
Action Date: 9/7/2001  
Response Action Outcome: Remedial actions have not been conducted because a level of No Significant Risk exists.

Release:

Release Tracking Number/Current Status: 3-0004674 / RAO  
Primary ID: Not reported  
Official City: FRAMINGHAM  
Notification: 01/06/1993  
Category: NONE  
Status Date: 07/10/2008  
Phase: PHASE V  
Response Action Outcome: B1 - Remedial actions have not been conducted because a level of No Significant Risk exists.  
Oil / Haz Material Type: Oil

[Click here to access the MA DEP site for this facility:](#)

Actions:

Action Type: Release Abatement Measure  
Action Status: Completion Statement Received  
Action Date: 1/14/2002  
Response Action Outcome: Remedial actions have not been conducted because a level of No Significant Risk exists.

Action Type: A Notice sent to a Potentially Responsible Party (PRP)  
Action Status: A MassDEP piece of correspondence was issued (approvals, NORs, etc.)  
Action Date: 1/6/1993  
Response Action Outcome: Remedial actions have not been conducted because a level of No Significant Risk exists.

Action Type: Release Disposition  
Action Status: Valid Transition Site

Map ID  
Direction  
Distance  
Elevation

MAP FINDINGS

Site

Database(s)

EDR ID Number  
EPA ID Number

**SUNOCO GASOLINE STATION (Continued)**

**S100828796**

Action Date: 1/6/1993  
Response Action Outcome: Remedial actions have not been conducted because a level of No Significant Risk exists.

Action Type: Phase 2  
Action Status: Notice of Delay in Meeting RA Deadline Received  
Action Date: 10/12/2001  
Response Action Outcome: Remedial actions have not been conducted because a level of No Significant Risk exists.

Action Type: Compliance and Enforcement Action  
Action Status: Notice of Non-Compliance Issued  
Action Date: 12/9/2002  
Response Action Outcome: Remedial actions have not been conducted because a level of No Significant Risk exists.

Action Type: Phase 2  
Action Status: Completion Statement Received  
Action Date: 2/10/2003  
Response Action Outcome: Remedial actions have not been conducted because a level of No Significant Risk exists.

Action Type: Phase 3  
Action Status: Completion Statement Received  
Action Date: 2/10/2003  
Response Action Outcome: Remedial actions have not been conducted because a level of No Significant Risk exists.

Action Type: Phase 4  
Action Status: Written Plan Received  
Action Date: 3/10/2003  
Response Action Outcome: Remedial actions have not been conducted because a level of No Significant Risk exists.

Action Type: Phase 4  
Action Status: Completion Statement Received  
Action Date: 3/10/2004  
Response Action Outcome: Remedial actions have not been conducted because a level of No Significant Risk exists.

Action Type: Phase 5  
Action Status: Remedy Operation Status Report Received  
Action Date: 3/13/2006  
Response Action Outcome: Remedial actions have not been conducted because a level of No Significant Risk exists.

Action Type: Phase 5  
Action Status: Status or Interim Report Received  
Action Date: 3/15/2005  
Response Action Outcome: Remedial actions have not been conducted because a level of No Significant Risk exists.

Action Type: Phase 5  
Action Status: RMRINT  
Action Date: 3/23/2007  
Response Action Outcome: Remedial actions have not been conducted because a level of No Significant Risk exists.

Map ID  
Direction  
Distance  
Elevation

MAP FINDINGS

Site

Database(s)

EDR ID Number  
EPA ID Number

**SUNOCO GASOLINE STATION (Continued)**

**S100828796**

Action Type: Phase 5  
Action Status: Remedy Operation Status Report Received  
Action Date: 3/23/2007  
Response Action Outcome: Remedial actions have not been conducted because a level of No Significant Risk exists.

Action Type: Phase 5  
Action Status: RMRINT  
Action Date: 3/7/2008  
Response Action Outcome: Remedial actions have not been conducted because a level of No Significant Risk exists.

Action Type: Phase 5  
Action Status: Remedy Operation Status Report Received  
Action Date: 3/7/2008  
Response Action Outcome: Remedial actions have not been conducted because a level of No Significant Risk exists.

Action Type: Release Abatement Measure  
Action Status: Written Plan Received  
Action Date: 5/18/2001  
Response Action Outcome: Remedial actions have not been conducted because a level of No Significant Risk exists.

Action Type: Tier Classification  
Action Status: Tier 2 Extension  
Action Date: 5/19/2003  
Response Action Outcome: Remedial actions have not been conducted because a level of No Significant Risk exists.

Action Type: Phase 5  
Action Status: Remedy Operation Status Submittal Received  
Action Date: 5/21/2004  
Response Action Outcome: Remedial actions have not been conducted because a level of No Significant Risk exists.

Action Type: Response Action Outcome - RAO  
Action Status: RAO Statement Received  
Action Date: 7/10/2008  
Response Action Outcome: Remedial actions have not been conducted because a level of No Significant Risk exists.

Action Type: Tier Classification  
Action Status: Transmittal, Notice, or Notification Received  
Action Date: 7/17/1998  
Response Action Outcome: Remedial actions have not been conducted because a level of No Significant Risk exists.

Action Type: Phase 1  
Action Status: Completion Statement Received  
Action Date: 7/17/1998  
Response Action Outcome: Remedial actions have not been conducted because a level of No Significant Risk exists.

Action Type: Tier Classification  
Action Status: Tier 2 Classification  
Action Date: 7/17/1998



Map ID  
Direction  
Distance  
Elevation

MAP FINDINGS

Site

Database(s)

EDR ID Number  
EPA ID Number

**SUNOCO GASOLINE STATION (Continued)**

**S100828796**

Response Action Outcome:	Remedial actions have not been conducted because a level of No Significant Risk exists.
Action Type:	TREGS
Action Status:	LSPFA
Action Date:	7/17/1998
Response Action Outcome:	Remedial actions have not been conducted because a level of No Significant Risk exists.
Action Type:	Release Abatement Measure
Action Status:	Completion Statement Received
Action Date:	8/30/2001
Response Action Outcome:	Remedial actions have not been conducted because a level of No Significant Risk exists.
Action Type:	Phase 5
Action Status:	Remedy Operation Status Submittal Received
Action Date:	9/19/2006
Response Action Outcome:	Remedial actions have not been conducted because a level of No Significant Risk exists.
Action Type:	Phase 5
Action Status:	RMRINI
Action Date:	9/19/2006
Response Action Outcome:	Remedial actions have not been conducted because a level of No Significant Risk exists.
Action Type:	Phase 5
Action Status:	Inspection and Monitoring Report Received
Action Date:	9/20/2004
Response Action Outcome:	Remedial actions have not been conducted because a level of No Significant Risk exists.
Action Type:	Phase 5
Action Status:	Remedy Operation Status Report Received
Action Date:	9/21/2005
Response Action Outcome:	Remedial actions have not been conducted because a level of No Significant Risk exists.
Action Type:	Phase 5
Action Status:	RMRINT
Action Date:	9/25/2007
Response Action Outcome:	Remedial actions have not been conducted because a level of No Significant Risk exists.
Action Type:	Phase 5
Action Status:	Remedy Operation Status Report Received
Action Date:	9/25/2007
Response Action Outcome:	Remedial actions have not been conducted because a level of No Significant Risk exists.
Action Type:	Release Abatement Measure
Action Status:	Written Plan Received
Action Date:	9/7/2001
Response Action Outcome:	Remedial actions have not been conducted because a level of No Significant Risk exists.

Map ID  
Direction  
Distance  
Elevation

MAP FINDINGS

Site

Database(s)

EDR ID Number  
EPA ID Number

**SUNOCO GASOLINE STATION (Continued)**

**S100828796**

Chemicals:

Chemical: WASTE OIL  
Quantity: Not reported  
Location Type: GASSTATION  
Source: UST

Release Tracking Number/Current Status: 3-0022377 / RAO  
Primary ID: Not reported  
Official City: FRAMINGHAM  
Notification: 12/10/2002  
Category: 72 HR  
Status Date: 12/16/2005  
Phase: PHASE II  
Response Action Outcome: B1 - Remedial actions have not been conducted because a level of No Significant Risk exists.  
Oil / Haz Material Type: Oil and Hazardous Material

[Click here to access the MA DEP site for this facility:](#)

Actions:

Action Type: RNF  
Action Status: Reportable Release under MGL 21E  
Action Date: 1/16/2003  
Response Action Outcome: Remedial actions have not been conducted because a level of No Significant Risk exists.

Action Type: Immediate Response Action  
Action Status: Written Plan Received  
Action Date: 1/16/2003  
Response Action Outcome: Remedial actions have not been conducted because a level of No Significant Risk exists.

Action Type: Immediate Response Action  
Action Status: Completion Statement Received  
Action Date: 11/18/2003  
Response Action Outcome: Remedial actions have not been conducted because a level of No Significant Risk exists.

Action Type: Release Disposition  
Action Status: Reportable Release under MGL 21E  
Action Date: 12/10/2002  
Response Action Outcome: Remedial actions have not been conducted because a level of No Significant Risk exists.

Action Type: Response Action Outcome - RAO  
Action Status: RAO Statement Received  
Action Date: 12/16/2005  
Response Action Outcome: Remedial actions have not been conducted because a level of No Significant Risk exists.

Action Type: Compliance and Enforcement Action  
Action Status: Interim Deadline Letter Issued  
Action Date: 12/17/2002  
Response Action Outcome: Remedial actions have not been conducted because a level of No Significant Risk exists.

Map ID  
Direction  
Distance  
Elevation

MAP FINDINGS

Site

Database(s)

EDR ID Number  
EPA ID Number

**SUNOCO GASOLINE STATION (Continued)**

**S100828796**

Action Type: A Notice sent to a Potentially Responsible Party (PRP)  
Action Status: A MassDEP piece of correspondence was issued (approvals, NORs, etc.)  
Action Date: 12/17/2002  
Response Action Outcome: Remedial actions have not been conducted because a level of No Significant Risk exists.

Action Type: Tier Classification  
Action Status: Transmittal, Notice, or Notification Received  
Action Date: 12/19/2003  
Response Action Outcome: Remedial actions have not been conducted because a level of No Significant Risk exists.

Action Type: Tier Classification  
Action Status: Tier 2 Classification  
Action Date: 12/19/2003  
Response Action Outcome: Remedial actions have not been conducted because a level of No Significant Risk exists.

Action Type: Phase 2  
Action Status: Scope of Work Received  
Action Date: 12/19/2003  
Response Action Outcome: Remedial actions have not been conducted because a level of No Significant Risk exists.

Action Type: Phase 1  
Action Status: Completion Statement Received  
Action Date: 12/19/2003  
Response Action Outcome: Remedial actions have not been conducted because a level of No Significant Risk exists.

Action Type: Immediate Response Action  
Action Status: Status or Interim Report Received  
Action Date: 5/19/2003  
Response Action Outcome: Remedial actions have not been conducted because a level of No Significant Risk exists.

Chemicals:  
Chemical: C9 THRU C10 AROMATIC HYDROCARBONS  
Quantity: 20000 parts per billion  
Chemical: MTBE  
Quantity: 91600 parts per billion  
Chemical: XYLENES  
Quantity: 2000 parts per billion  
Chemical: ETHYLBENZENE  
Quantity: 1000 parts per billion  
Chemical: NAPHTHALENE  
Quantity: 10000 parts per billion  
Chemical: TOLUENE  
Quantity: 1000 parts per billion  
Chemical: BENZENE  
Quantity: 40 parts per billion  
Chemical: C5 THRU C8 ALIPHATIC HYDROCARBONS  
Quantity: 49300 parts per billion  
Chemical: C9 THRU C12 ALIPHATIC HYDROCARBONS  
Quantity: 20000 parts per billion  
Location Type: RESIDENTIAL  
Location Type: ROADWAY

Map ID  
Direction  
Distance  
Elevation

MAP FINDINGS

Site

Database(s)

EDR ID Number  
EPA ID Number

**SUNOCO GASOLINE STATION (Continued)**

**S100828796**

Location Type: COMMERCIAL  
Source: UNKNOWN  
Source: UST  
Source: PIPE

HW GEN:  
EPA Id: MAD000636720  
RCRA Generator Status: VSQG  
State Generator Status: Not reported

**G34**  
**SE**  
**1/4-1/2**  
**0.484 mi.**  
**2554 ft.**

**FIVE SEPARATE ADDRESSES**  
**500 - 700 CONCORD STREET**  
**FRAMINGHAM, MA**

**SHWS** **S101031171**  
**RELEASE** **N/A**  
**SPILLS**

**Site 2 of 2 in cluster G**

**Relative:**  
**Higher**

SHWS:  
Release Tracking Number/Current Status: 3-0033307 / URAM  
Release Town: FRAMINGHAM  
Notification Date: 12/15/2015  
Category: 120 DY  
Associated ID: Not reported  
**Current Status: URAM**  
Status Date: 01/28/2016  
Phase: Not reported  
Response Action Outcome: -  
Oil Or Haz Material: Oil  
Location Type: RIGHTOFWAY  
Location Type: MUNICIPAL  
Source: UNKNOWN

**Actual:**  
**175 ft.**

[Click here to access the MA DEP site for this facility:](#)

Chemicals:  
Chemical: TPH  
Quantity: 1048 milligrams per kilogram

Actions:  
Action Type: Utility-related Abatement Measure  
Action Status: Notification of URAM Received  
Action Date: 1/28/2016  
Response Action Outcome: Not reported  
  
Action Type: Release Disposition  
Action Status: Reportable Release under MGL 21E  
Action Date: 12/15/2015  
Response Action Outcome: Not reported  
  
Action Type: Utility-related Abatement Measure  
Action Status: Notice of Intent to Conduct a URAM  
Action Date: 12/15/2015  
Response Action Outcome: Not reported  
  
Action Type: BOL  
Action Status: Transmittal, Notice, or Notification Received  
Action Date: 12/22/2015

Map ID  
Direction  
Distance  
Elevation

MAP FINDINGS

Site

Database(s)

EDR ID Number  
EPA ID Number

**FIVE SEPARATE ADDRESSES (Continued)**

**S101031171**

Response Action Outcome: Not reported

Action Type: A Notice sent to a Potentially Responsible Party (PRP)  
Action Status: URAMLR  
Action Date: 12/23/2015  
Response Action Outcome: Not reported

Action Type: Utility-related Abatement Measure  
Action Status: Completion Statement Received  
Action Date: 4/19/2016  
Response Action Outcome: Not reported

Action Type: BOL  
Action Status: SHPFAC  
Action Date: 4/8/2016  
Response Action Outcome: Not reported

Release:  
Release Tracking Number/Current Status: 3-0033307 / URAM  
Primary ID: Not reported  
Official City: FRAMINGHAM  
Notification Date: 12/15/2015  
Category: 120 DY  
Status Date: 01/28/2016  
Phase: Not reported  
Response Action Outcome: -  
Oil / Haz Material Type: Oil

Click here to access the MA DEP site for this facility:

Actions:

Action Type: Utility-related Abatement Measure  
Action Status: Notification of URAM Received  
Action Date: 1/28/2016  
Response Action Outcome: Not reported

Action Type: Release Disposition  
Action Status: Reportable Release under MGL 21E  
Action Date: 12/15/2015  
Response Action Outcome: Not reported

Action Type: Utility-related Abatement Measure  
Action Status: Notice of Intent to Conduct a URAM  
Action Date: 12/15/2015  
Response Action Outcome: Not reported

Action Type: BOL  
Action Status: Transmittal, Notice, or Notification Received  
Action Date: 12/22/2015  
Response Action Outcome: Not reported

Action Type: A Notice sent to a Potentially Responsible Party (PRP)  
Action Status: URAMLR  
Action Date: 12/23/2015  
Response Action Outcome: Not reported

Map ID  
Direction  
Distance  
Elevation

MAP FINDINGS

Site

Database(s)

EDR ID Number  
EPA ID Number

**FIVE SEPARATE ADDRESSES (Continued)**

**S101031171**

Action Type: Utility-related Abatement Measure  
Action Status: Completion Statement Received  
Action Date: 4/19/2016  
Response Action Outcome: Not reported

Action Type: BOL  
Action Status: SHPFAC  
Action Date: 4/8/2016  
Response Action Outcome: Not reported

Chemicals:  
Chemical: TPH  
Quantity: 1048 milligrams per kilogram  
Location Type: RIGHTOFWAY  
Location Type: MUNICIPAL  
Source: UNKNOWN

MA Spills:  
Facility ID: 0000  
Staff Lead: DIPIETRO/BRADLEY  
Last Entered: Not reported  
Spill Date: 19870220  
Report Date: Not reported  
Case Closed: YES  
Virgin Waste: Not reported  
Env Impact: Not reported  
Material: GASOLINE  
Qty Reported: 30 GALS  
Qty Reported: Not reported  
CAS No: Not reported  
Source: Not reported  
Incident: Not reported  
Cleanup Type: Not reported  
Referral: Not reported  
Report Prep: Not reported  
Notifier: Not reported  
Notif Tel: Not reported  
Days/Close: 1  
Spill ID: N87-0233  
Date Entered: Not reported  
First Response: Not reported  
Spill Time: Not reported  
Report Time: Not reported  
Mat Type: Not reported  
Contam Soil: Not reported  
Other Impact: Not reported  
Other Material: Not reported  
Qty Actual: Not reported  
Qty Actual: Not reported  
PCB Lev (ppm): Not reported  
Other Source: Not reported  
Other Incdnt: Not reported  
Contractor: Not reported  
LUST Elig: Not reported  
Category: Not reported

35  
WNW  
1/4-1/2  
0.488 mi.  
2577 ft.

**RUSSO BROS INC**  
**222 WALNUT ST**  
**FRAMINGHAM, MA 01702**

**LUST** **U001008383**  
**UST** **N/A**  
**RELEASE**  
**Financial Assurance**

**Relative:**  
**Lower**

LUST:

Facility:

**Actual:**  
**157 ft.**

Release Tracking Number/Current Status: 3-0034045 / UNCLSS  
Status Date: 01/20/2017  
Source Type: USTOTHER  
Release Town: FRAMINGHAM  
Notification Date: 01/20/2017  
Category: 72 HR  
Associated ID: Not reported  
Phase: Not reported  
Response Action Outcome: -

Map ID  
Direction  
Distance  
Elevation

MAP FINDINGS

Site

Database(s)

EDR ID Number  
EPA ID Number

**RUSSO BROS INC (Continued)**

**U001008383**

Oil Or Haz Material: Oil

Location Type: COMMERCIAL  
Source: USTOTHER  
Source: UST

[Click here to access the MA DEP site for this facility:](#)

Chemicals:

Chemical: GASOLINE VOCS  
Quantity: 238 parts per million

Actions:

Action Type: Immediate Response Action  
Action Status: Oral Approval of Plan or Action  
Action Date: 1/20/2017  
Response Action Outcome: Not reported

Action Type: Release Disposition  
Action Status: Reportable Release under MGL 21E  
Action Date: 1/20/2017  
Response Action Outcome: Not reported

Action Type: A Notice sent to a Potentially Responsible Party (PRP)  
Action Status: A MassDEP piece of correspondence was issued (approvals, NORs, etc.  
Action Date: 2/15/2017  
Response Action Outcome: Not reported

Action Type: BOL  
Action Status: Transmittal, Notice, or Notification Received  
Action Date: 2/3/2017  
Response Action Outcome: Not reported

Action Type: RNFE  
Action Status: Transmittal, Notice, or Notification Received  
Action Date: 3/20/2017  
Response Action Outcome: Not reported

Action Type: RNF  
Action Status: Reportable Release under MGL 21E  
Action Date: 3/20/2017  
Response Action Outcome: Not reported

Action Type: Immediate Response Action  
Action Status: Written Plan Received  
Action Date: 3/20/2017  
Response Action Outcome: Not reported

Action Type: BOL  
Action Status: SHPFAC  
Action Date: 3/21/2017  
Response Action Outcome: Not reported

Action Type: Immediate Response Action  
Action Status: Level I - Technical Screen Audit

Map ID  
Direction  
Distance  
Elevation

MAP FINDINGS

Site

Database(s)

EDR ID Number  
EPA ID Number

**RUSSO BROS INC (Continued)**

**U001008383**

Action Date: 3/21/2017  
Response Action Outcome: Not reported

Action Type: Immediate Response Action  
Action Status: Status or Interim Report Received  
Action Date: 5/22/2017  
Response Action Outcome: Not reported

Action Type: Immediate Response Action  
Action Status: Modified Revised or Updated Plan Received  
Action Date: 5/22/2017  
Response Action Outcome: Not reported

Action Type: Immediate Response Action  
Action Status: Level I - Technical Screen Audit  
Action Date: 5/22/2017  
Response Action Outcome: Not reported

UST:

Facility:

Facility ID: 19256  
Owner Id: 10654  
Owner: RUSSO BROS INC  
Owner Address: 222 WALNUT ST  
Owner City,St,Zip: FRAMINGHAM, MA 01701  
Telephone: Not reported  
Description: Commercial  
Facility address 2: Not reported  
Owner address 2: PO BOX 2105  
Latitude: 42.29569  
Longitude: -71.42625  
Contact name: Not reported  
Contact address1: Not reported  
Contact address2: Not reported  
Contact city: Not reported  
Contact state: Not reported  
Contact zip: Not reported  
Contact email: Not reported  
Update: 2015-07-09 00:00:00  
Update by: Not reported  
Fac status: OPEN

Tank ID: 1  
**Tank Status: In Use**  
Status Date: Not reported  
Date Installed: 04/01/1988  
Capacity: 5000  
Contents: Diesel  
Tank Usage: Motor Vehi  
Tank Leak Detection: In-Tank Monitoring System  
Pipe Leak Detection: Continuous Interstitial Space Monitoring  
Latitude: Not reported  
Longitude: Not reported  
Tank construct: Single-walled non-corrodible (including "composite") material (cathodic protection not required)



Map ID  
Direction  
Distance  
Elevation

MAP FINDINGS

Site

Database(s)

EDR ID Number  
EPA ID Number

**RUSSO BROS INC (Continued)**

**U001008383**

Pipe construct: Single-walled metal (Corrosion protection required)  
Ptype: Not reported  
Number of compartment: Not reported  
Pipe install date: Not reported  
Pipe leak install date: Not reported  
Submersible sump: N  
Submersible sump install date: Not reported  
Turbine sump: N  
Turbine sump sensor: N  
Intermediate sump: N  
Intermediate sump sensor: N  
Spill bucket installed date: Not reported  
Spill bucket sensor: N  
Overfill protect install: Not reported  
Overfill protect type: Not reported  
Automatic line leak detect: Not reported  
Tank corrosion type: Not reported  
Leak corrosion type: Not reported

Tank ID: 2  
**Tank Status: In Use**  
Status Date: Not reported  
Date Installed: 04/01/1989  
Capacity: 1000  
Contents: Gasoline  
Tank Usage: Motor Vehi  
Tank Leak Detection: Continuous Interstitial Monitoring  
Pipe Leak Detection: Continuous Interstitial Space Monitoring  
Latitude: Not reported  
Longitude: Not reported  
Tank construct: Double-walled non-corrodible (including "composite") material (cathodic protection not required)  
Pipe construct: Single-walled metal (Corrosion protection required)  
Ptype: Not reported  
Number of compartment: Not reported  
Pipe install date: Not reported  
Pipe leak install date: Not reported  
Submersible sump: N  
Submersible sump install date: Not reported  
Turbine sump: N  
Turbine sump sensor: N  
Intermediate sump: N  
Intermediate sump sensor: N  
Spill bucket installed date: Not reported  
Spill bucket sensor: N  
Overfill protect install: Not reported  
Overfill protect type: Not reported  
Automatic line leak detect: Not reported  
Tank corrosion type: Not reported  
Leak corrosion type: Not reported

Release:

Release Tracking Number/Current Status: 3-0034045 / UNCLSS  
Primary ID: Not reported  
Official City: FRAMINGHAM  
Notification: 01/20/2017  
Category: 72 HR

Map ID  
Direction  
Distance  
Elevation

MAP FINDINGS

Site

Database(s)

EDR ID Number  
EPA ID Number

**RUSSO BROS INC (Continued)**

**U001008383**

Status Date: 01/20/2017  
Phase: Not reported  
Response Action Outcome: -  
Oil / Haz Material Type: Oil

[Click here to access the MA DEP site for this facility:](#)

**Actions:**

Action Type: Immediate Response Action  
Action Status: Oral Approval of Plan or Action  
Action Date: 1/20/2017  
Response Action Outcome: Not reported

Action Type: Release Disposition  
Action Status: Reportable Release under MGL 21E  
Action Date: 1/20/2017  
Response Action Outcome: Not reported

Action Type: A Notice sent to a Potentially Responsible Party (PRP)  
Action Status: A MassDEP piece of correspondence was issued (approvals, NORs, etc.)  
Action Date: 2/15/2017  
Response Action Outcome: Not reported

Action Type: BOL  
Action Status: Transmittal, Notice, or Notification Received  
Action Date: 2/3/2017  
Response Action Outcome: Not reported

Action Type: RNFE  
Action Status: Transmittal, Notice, or Notification Received  
Action Date: 3/20/2017  
Response Action Outcome: Not reported

Action Type: RNF  
Action Status: Reportable Release under MGL 21E  
Action Date: 3/20/2017  
Response Action Outcome: Not reported

Action Type: Immediate Response Action  
Action Status: Written Plan Received  
Action Date: 3/20/2017  
Response Action Outcome: Not reported

Action Type: BOL  
Action Status: SHPFAC  
Action Date: 3/21/2017  
Response Action Outcome: Not reported

Action Type: Immediate Response Action  
Action Status: Level I - Technical Screen Audit  
Action Date: 3/21/2017  
Response Action Outcome: Not reported

Action Type: Immediate Response Action  
Action Status: Status or Interim Report Received  
Action Date: 5/22/2017  
Response Action Outcome: Not reported

Map ID  
Direction  
Distance  
Elevation

MAP FINDINGS

Site

Database(s)

EDR ID Number  
EPA ID Number

**RUSSO BROS INC (Continued)**

**U001008383**

Action Type: Immediate Response Action  
Action Status: Modified Revised or Updated Plan Received  
Action Date: 5/22/2017  
Response Action Outcome: Not reported

Action Type: Immediate Response Action  
Action Status: Level I - Technical Screen Audit  
Action Date: 5/22/2017  
Response Action Outcome: Not reported

Chemicals:  
Chemical: GASOLINE VOCS  
Quantity: 238 parts per million  
Location Type: COMMERCIAL  
Source: USTOTHER  
Source: UST

MA Financial Assurance 2:  
Facility Id: 19256  
Description: Contractor  
Work Phone: 781-760-6219

36  
ENE  
1/2-1  
0.507 mi.  
2675 ft.

**NO LOCATION AID  
RTE 9 AND CONCORD ST  
FRAMINGHAM, MA**

**SHWS S106512771  
RELEASE N/A**

**Relative:  
Higher**

SHWS:  
Release Tracking Number/Current Status: 3-0023076 / RAO  
Release Town: FRAMINGHAM  
Notification Date: 08/07/2003  
Category: TWO HR  
Associated ID: Not reported  
**Current Status: Response Action Outcome**  
Status Date: 09/17/2003  
Phase: Not reported  
Response Action Outcome: A1 - A permanent solution has been achieved. Contamination has been reduced to background or a threat of release has been eliminated.  
Oil Or Haz Material: Oil  
Location Type: ROADWAY  
Source: VEHICLE

**Actual:  
190 ft.**

Click here to access the MA DEP site for this facility:

Chemicals:  
Chemical: DIESEL FUEL  
Quantity: 70 gallons  
Chemical: DIESEL FUEL  
Quantity: 60 gallons

Actions:  
Action Type: Immediate Response Action  
Action Status: Oral Approval of Plan or Action  
Action Date: 8/7/2003  
Response Action Outcome: A permanent solution has been achieved. Contamination has been reduced

Map ID  
Direction  
Distance  
Elevation

MAP FINDINGS

Site

Database(s)

EDR ID Number  
EPA ID Number

**NO LOCATION AID (Continued)**

**S106512771**

to background or a threat of release has been eliminated.

Action Type: Release Disposition  
Action Status: Reportable Release under MGL 21E  
Action Date: 8/7/2003  
Response Action Outcome: A permanent solution has been achieved. Contamination has been reduced to background or a threat of release has been eliminated.

Action Type: RLFA  
Action Status: FLDD1A  
Action Date: 8/7/2003  
Response Action Outcome: A permanent solution has been achieved. Contamination has been reduced to background or a threat of release has been eliminated.

Action Type: Response Action Outcome - RAO  
Action Status: RAO Statement Received  
Action Date: 9/17/2003  
Response Action Outcome: A permanent solution has been achieved. Contamination has been reduced to background or a threat of release has been eliminated.

Action Type: RNF  
Action Status: Reportable Release under MGL 21E  
Action Date: 9/17/2003  
Response Action Outcome: A permanent solution has been achieved. Contamination has been reduced to background or a threat of release has been eliminated.

Action Type: A Notice sent to a Potentially Responsible Party (PRP)  
Action Status: A MassDEP piece of correspondence was issued (approvals, NORs, etc.)  
Action Date: 9/8/2003  
Response Action Outcome: A permanent solution has been achieved. Contamination has been reduced to background or a threat of release has been eliminated.

Release:  
Release Tracking Number/Current Status: 3-0023076 / RAO  
Primary ID: Not reported  
Official City: FRAMINGHAM  
Notification: 08/07/2003  
Category: TWO HR  
Status Date: 09/17/2003  
Phase: Not reported  
Response Action Outcome: A1 - A permanent solution has been achieved. Contamination has been reduced to background or a threat of release has been eliminated.  
Oil / Haz Material Type: Oil

[Click here to access the MA DEP site for this facility:](#)

Actions:  
Action Type: Immediate Response Action  
Action Status: Oral Approval of Plan or Action  
Action Date: 8/7/2003  
Response Action Outcome: A permanent solution has been achieved. Contamination has been reduced to background or a threat of release has been eliminated.

Action Type: Release Disposition  
Action Status: Reportable Release under MGL 21E

Map ID  
 Direction  
 Distance  
 Elevation

MAP FINDINGS

Site

Database(s)

EDR ID Number  
 EPA ID Number

**NO LOCATION AID (Continued)**

**S106512771**

Action Date: 8/7/2003  
 Response Action Outcome: A permanent solution has been achieved. Contamination has been reduced to background or a threat of release has been eliminated.

Action Type: RLFA  
 Action Status: FLDD1A  
 Action Date: 8/7/2003  
 Response Action Outcome: A permanent solution has been achieved. Contamination has been reduced to background or a threat of release has been eliminated.

Action Type: Response Action Outcome - RAO  
 Action Status: RAO Statement Received  
 Action Date: 9/17/2003  
 Response Action Outcome: A permanent solution has been achieved. Contamination has been reduced to background or a threat of release has been eliminated.

Action Type: RNF  
 Action Status: Reportable Release under MGL 21E  
 Action Date: 9/17/2003  
 Response Action Outcome: A permanent solution has been achieved. Contamination has been reduced to background or a threat of release has been eliminated.

Action Type: A Notice sent to a Potentially Responsible Party (PRP)  
 Action Status: A MassDEP piece of correspondence was issued (approvals, NORs, etc.  
 Action Date: 9/8/2003  
 Response Action Outcome: A permanent solution has been achieved. Contamination has been reduced to background or a threat of release has been eliminated.

Chemicals:  
 Chemical: DIESEL FUEL  
 Quantity: 70 gallons  
 Chemical: DIESEL FUEL  
 Quantity: 60 gallons  
 Location Type: ROADWAY  
 Source: VEHICLE

37  
 SE  
 1/2-1  
 0.532 mi.  
 2808 ft.

**STA #31569**  
**483 CONCORD ST**  
**FRAMINGHAM, MA 01701**

**SHWS S102618435**  
**RELEASE N/A**  
**HW GEN**

**Relative:**  
**Higher**

SHWS:  
 Release Tracking Number/Current Status: 3-0014981 / RAO  
 Release Town: FRAMINGHAM  
 Notification Date: 04/07/1997  
 Category: 72 HR  
 Associated ID: Not reported  
**Current Status: Response Action Outcome**  
 Status Date: 04/07/2000  
 Phase: PHASE III  
 Response Action Outcome: A2 - A permanent solution has been achieved. Contamination has not been reduced to background.

**Actual:**  
**173 ft.**

Oil Or Haz Material: Oil  
 Location Type: COMMERCIAL  
 Source: PIPE

Map ID  
Direction  
Distance  
Elevation

MAP FINDINGS

Site

Database(s)

EDR ID Number  
EPA ID Number

**STA #31569 (Continued)**

**S102618435**

[Click here to access the MA DEP site for this facility:](#)

Chemicals:

Chemical: GASOLINE  
Quantity: 358 parts per million  
Chemical: GASOLINE  
Quantity: 300 parts per million

Actions:

Action Type: Immediate Response Action  
Action Status: IRA Assessment Only  
Action Date: 4/7/1997  
Response Action Outcome: A permanent solution has been achieved. Contamination has not been reduced to background.

Action Type: Release Disposition  
Action Status: Reportable Release under MGL 21E  
Action Date: 4/7/1997  
Response Action Outcome: A permanent solution has been achieved. Contamination has not been reduced to background.

Action Type: Tier Classification  
Action Status: Transmittal, Notice, or Notification Received  
Action Date: 4/7/1998  
Response Action Outcome: A permanent solution has been achieved. Contamination has not been reduced to background.

Action Type: Tier Classification  
Action Status: Tier 2 Classification  
Action Date: 4/7/1998  
Response Action Outcome: A permanent solution has been achieved. Contamination has not been reduced to background.

Action Type: Phase 1  
Action Status: Completion Statement Received  
Action Date: 4/7/1998  
Response Action Outcome: A permanent solution has been achieved. Contamination has not been reduced to background.

Action Type: Response Action Outcome - RAO  
Action Status: RAO Statement Received  
Action Date: 4/7/2000  
Response Action Outcome: A permanent solution has been achieved. Contamination has not been reduced to background.

Action Type: Phase 2  
Action Status: Completion Statement Received  
Action Date: 4/7/2000  
Response Action Outcome: A permanent solution has been achieved. Contamination has not been reduced to background.

Action Type: Phase 2  
Action Status: Scope of Work Received  
Action Date: 5/3/1999  
Response Action Outcome: A permanent solution has been achieved. Contamination has not been

MAP FINDINGS

**STA #31569 (Continued)**

**S102618435**

reduced to background.

Action Type: A Notice sent to a Potentially Responsible Party (PRP)  
Action Status: A MassDEP piece of correspondence was issued (approvals, NORs, etc.)  
Action Date: 5/6/1997  
Response Action Outcome: A permanent solution has been achieved. Contamination has not been reduced to background.

Action Type: RNF  
Action Status: Reportable Release under MGL 21E  
Action Date: 6/5/1997  
Response Action Outcome: A permanent solution has been achieved. Contamination has not been reduced to background.

Action Type: Immediate Response Action  
Action Status: Completion Statement Received  
Action Date: 6/5/1997  
Response Action Outcome: A permanent solution has been achieved. Contamination has not been reduced to background.

Release:

Release Tracking Number/Current Status: 3-0014981 / RAO  
Primary ID: Not reported  
Official City: FRAMINGHAM  
Notification: 04/07/1997  
Category: 72 HR  
Status Date: 04/07/2000  
Phase: PHASE III  
Response Action Outcome: A2 - A permanent solution has been achieved. Contamination has not been reduced to background.  
Oil / Haz Material Type: Oil

[Click here to access the MA DEP site for this facility:](#)

Actions:

Action Type: Immediate Response Action  
Action Status: IRA Assessment Only  
Action Date: 4/7/1997  
Response Action Outcome: A permanent solution has been achieved. Contamination has not been reduced to background.

Action Type: Release Disposition  
Action Status: Reportable Release under MGL 21E  
Action Date: 4/7/1997  
Response Action Outcome: A permanent solution has been achieved. Contamination has not been reduced to background.

Action Type: Tier Classification  
Action Status: Transmittal, Notice, or Notification Received  
Action Date: 4/7/1998  
Response Action Outcome: A permanent solution has been achieved. Contamination has not been reduced to background.

Action Type: Tier Classification  
Action Status: Tier 2 Classification

Map ID  
Direction  
Distance  
Elevation

MAP FINDINGS

Site

Database(s)

EDR ID Number  
EPA ID Number

**STA #31569 (Continued)**

**S102618435**

Action Date: 4/7/1998  
Response Action Outcome: A permanent solution has been achieved. Contamination has not been reduced to background.

Action Type: Phase 1  
Action Status: Completion Statement Received  
Action Date: 4/7/1998  
Response Action Outcome: A permanent solution has been achieved. Contamination has not been reduced to background.

Action Type: Response Action Outcome - RAO  
Action Status: RAO Statement Received  
Action Date: 4/7/2000  
Response Action Outcome: A permanent solution has been achieved. Contamination has not been reduced to background.

Action Type: Phase 2  
Action Status: Completion Statement Received  
Action Date: 4/7/2000  
Response Action Outcome: A permanent solution has been achieved. Contamination has not been reduced to background.

Action Type: Phase 2  
Action Status: Scope of Work Received  
Action Date: 5/3/1999  
Response Action Outcome: A permanent solution has been achieved. Contamination has not been reduced to background.

Action Type: A Notice sent to a Potentially Responsible Party (PRP)  
Action Status: A MassDEP piece of correspondence was issued (approvals, NORs, etc.)  
Action Date: 5/6/1997  
Response Action Outcome: A permanent solution has been achieved. Contamination has not been reduced to background.

Action Type: RNF  
Action Status: Reportable Release under MGL 21E  
Action Date: 6/5/1997  
Response Action Outcome: A permanent solution has been achieved. Contamination has not been reduced to background.

Action Type: Immediate Response Action  
Action Status: Completion Statement Received  
Action Date: 6/5/1997  
Response Action Outcome: A permanent solution has been achieved. Contamination has not been reduced to background.

Chemicals:  
Chemical: GASOLINE  
Quantity: 358 parts per million  
Chemical: GASOLINE  
Quantity: 300 parts per million  
Location Type: COMMERCIAL  
Source: PIPE

HW GEN:  
EPA Id: MAD985288851



Map ID  
Direction  
Distance  
Elevation

MAP FINDINGS

Site

Database(s)

EDR ID Number  
EPA ID Number

**STA #31569 (Continued)**

**S102618435**

RCRA Generator Status: VSQG  
State Generator Status: Not reported

**38**  
**SE**  
**1/2-1**  
**0.536 mi.**  
**2828 ft.**

**CORNER OF LINDBURGH RD**  
**472 CONCORD ST**  
**FRAMINGHAM, MA 01701**

**SHWS** **S104545459**  
**LUST** **N/A**  
**RELEASE**  
**ENF**

**Relative:**  
**Higher**

SHWS:  
Release Tracking Number/Current Status: 3-0029235 / URAM  
Release Town: FRAMINGHAM  
Notification Date: 04/27/2010  
Category: 120 DY  
Associated ID: Not reported  
**Current Status: URAM**  
Status Date: 05/18/2010  
Phase: Not reported  
Response Action Outcome: -  
Oil Or Haz Material: Oil  
Location Type: ROADWAY  
Source: HISTORICL  
Source: SITE

**Actual:**  
**171 ft.**

[Click here to access the MA DEP site for this facility:](#)

Chemicals:  
Chemical: C5 THRU C8 ALIPHATIC HYDROCARBONS  
Quantity: 7.66 micrograms per liter  
Chemical: XYLENES  
Quantity: 6.59 milligrams per liter

Actions:  
Action Type: Release Disposition  
Action Status: Reportable Release under MGL 21E  
Action Date: 4/27/2010  
Response Action Outcome: Not reported  
  
Action Type: Utility-related Abatement Measure  
Action Status: Notice of Intent to Conduct a URAM  
Action Date: 4/27/2010  
Response Action Outcome: Not reported  
  
Action Type: Utility-related Abatement Measure  
Action Status: Notification of URAM Received  
Action Date: 5/18/2010  
Response Action Outcome: Not reported  
  
Action Type: A Notice sent to a Potentially Responsible Party (PRP)  
Action Status: URAMLRLR  
Action Date: 6/2/2010  
Response Action Outcome: Not reported  
  
Action Type: Utility-related Abatement Measure  
Action Status: Completion Statement Received  
Action Date: 9/2/2010  
Response Action Outcome: Not reported

Map ID  
Direction  
Distance  
Elevation

MAP FINDINGS

Site

Database(s)

EDR ID Number  
EPA ID Number

**CORNER OF LINDBURGH RD (Continued)**

**S104545459**

LUST:

Facility:

Release Tracking Number/Current Status: 3-0012985 / TIERII  
Status Date: 11/08/1999  
Source Type: UST  
Release Town: FRAMINGHAM  
Notification Date: 10/05/1995  
Category: 72 HR  
Associated ID: Not reported  
Phase: PHASE II  
Response Action Outcome: -  
Oil Or Haz Material: Oil  
  
Location Type: COMMERCIAL  
Source: UST

[Click here to access the MA DEP site for this facility:](#)

Chemicals:

Chemical: VOCS  
Quantity: 200 parts per million

Actions:

Action Type: RLFA  
Action Status: FOLOFF  
Action Date: 1/16/1996  
Response Action Outcome: Not reported

Action Type: Compliance and Enforcement Action  
Action Status: Notice of Enforcement Conference  
Action Date: 1/22/2008  
Response Action Outcome: Not reported

Action Type: Immediate Response Action  
Action Status: Written Plan Received  
Action Date: 1/29/1996  
Response Action Outcome: Not reported

Action Type: RNF  
Action Status: Reportable Release under MGL 21E  
Action Date: 1/29/1996  
Response Action Outcome: Not reported

Action Type: Compliance and Enforcement Action  
Action Status: Notice of Non-Compliance Issued  
Action Date: 10/19/2007  
Response Action Outcome: Not reported

Action Type: RLFA  
Action Status: FOLOFF  
Action Date: 10/3/1995  
Response Action Outcome: Not reported

Action Type: Release Disposition

Map ID  
Direction  
Distance  
Elevation

MAP FINDINGS

Site

Database(s)

EDR ID Number  
EPA ID Number

**CORNER OF LINDBURGH RD (Continued)**

**S104545459**

Action Status:	Reportable Release under MGL 21E
Action Date:	10/5/1995
Response Action Outcome:	Not reported
Action Type:	RLFA
Action Status:	FOLOFF
Action Date:	10/5/1995
Response Action Outcome:	Not reported
Action Type:	RLFA
Action Status:	FOLOFF
Action Date:	11/10/1995
Response Action Outcome:	Not reported
Action Type:	A Notice sent to a Potentially Responsible Party (PRP)
Action Status:	A MassDEP piece of correspondence was issued (approvals, NORs, etc.)
Action Date:	11/16/1995
Response Action Outcome:	Not reported
Action Type:	Tier Classification
Action Status:	Tier 2 Classification
Action Date:	11/8/1999
Response Action Outcome:	Not reported
Action Type:	Tier Classification
Action Status:	Transmittal, Notice, or Notification Received
Action Date:	11/8/1999
Response Action Outcome:	Not reported
Action Type:	Phase 1
Action Status:	Completion Statement Received
Action Date:	11/8/1999
Response Action Outcome:	Not reported
Action Type:	Immediate Response Action
Action Status:	Status or Interim Report Received
Action Date:	11/8/1999
Response Action Outcome:	Not reported
Action Type:	RLFA
Action Status:	FOLOFF
Action Date:	12/18/1995
Response Action Outcome:	Not reported
Action Type:	Immediate Response Action
Action Status:	Written Approval of Plan
Action Date:	2/13/1996
Response Action Outcome:	Not reported
Action Type:	Immediate Response Action
Action Status:	Status or Interim Report Received
Action Date:	2/13/2001
Response Action Outcome:	Not reported
Action Type:	Immediate Response Action
Action Status:	Status or Interim Report Received
Action Date:	2/2/2000

Map ID  
Direction  
Distance  
Elevation

MAP FINDINGS

Site

Database(s)

EDR ID Number  
EPA ID Number

**CORNER OF LINDBURGH RD (Continued)**

**S104545459**

Response Action Outcome:	Not reported
Action Type:	Immediate Response Action
Action Status:	Status or Interim Report Received
Action Date:	2/21/2002
Response Action Outcome:	Not reported
Action Type:	Release Disposition
Action Status:	Reportable Release under MGL 21E
Action Date:	2/27/1996
Response Action Outcome:	Not reported
Action Type:	Immediate Response Action
Action Status:	Status or Interim Report Received
Action Date:	2/9/1996
Response Action Outcome:	Not reported
Action Type:	RLFA
Action Status:	FOLOFF
Action Date:	3/18/1996
Response Action Outcome:	Not reported
Action Type:	Compliance and Enforcement Action
Action Status:	ACOP
Action Date:	6/23/2008
Response Action Outcome:	Not reported
Action Type:	Immediate Response Action
Action Status:	Status or Interim Report Received
Action Date:	7/31/2008
Response Action Outcome:	Not reported
Action Type:	Immediate Response Action
Action Status:	Status or Interim Report Received
Action Date:	8/14/2002
Response Action Outcome:	Not reported
Action Type:	Immediate Response Action
Action Status:	Status or Interim Report Received
Action Date:	8/2/2001
Response Action Outcome:	Not reported
Action Type:	Compliance and Enforcement Action
Action Status:	Notice of Non-Compliance Issued
Action Date:	8/24/1999
Response Action Outcome:	Not reported
Action Type:	Immediate Response Action
Action Status:	Status or Interim Report Received
Action Date:	8/9/2000
Response Action Outcome:	Not reported
Action Type:	Release Disposition
Action Status:	Release or TOR Less than Reporting Requirement
Action Date:	9/29/1995
Response Action Outcome:	Not reported

Map ID  
Direction  
Distance  
Elevation

MAP FINDINGS

Site

Database(s)

EDR ID Number  
EPA ID Number

**CORNER OF LINDBURGH RD (Continued)**

**S104545459**

Action Type: RLFA  
Action Status: FOLFLD  
Action Date: 9/29/1995  
Response Action Outcome: Not reported

Release:

Release Tracking Number/Current Status: 3-0012985 / TIERII  
Primary ID: Not reported  
Official City: FRAMINGHAM  
Notification: 10/05/1995  
Category: 72 HR  
Status Date: 11/08/1999  
Phase: PHASE II  
Response Action Outcome: -  
Oil / Haz Material Type: Oil

[Click here to access the MA DEP site for this facility:](#)

Actions:

Action Type: RLFA  
Action Status: FOLOFF  
Action Date: 1/16/1996  
Response Action Outcome: Not reported

Action Type: Compliance and Enforcement Action  
Action Status: Notice of Enforcement Conference  
Action Date: 1/22/2008  
Response Action Outcome: Not reported

Action Type: Immediate Response Action  
Action Status: Written Plan Received  
Action Date: 1/29/1996  
Response Action Outcome: Not reported

Action Type: RNF  
Action Status: Reportable Release under MGL 21E  
Action Date: 1/29/1996  
Response Action Outcome: Not reported

Action Type: Compliance and Enforcement Action  
Action Status: Notice of Non-Compliance Issued  
Action Date: 10/19/2007  
Response Action Outcome: Not reported

Action Type: RLFA  
Action Status: FOLOFF  
Action Date: 10/3/1995  
Response Action Outcome: Not reported

Action Type: Release Disposition  
Action Status: Reportable Release under MGL 21E  
Action Date: 10/5/1995  
Response Action Outcome: Not reported

Action Type: RLFA

Map ID  
Direction  
Distance  
Elevation

MAP FINDINGS

Site

Database(s)

EDR ID Number  
EPA ID Number

**CORNER OF LINDBURGH RD (Continued)**

**S104545459**

Action Status:	FOLOFF
Action Date:	10/5/1995
Response Action Outcome:	Not reported
Action Type:	RLFA
Action Status:	FOLOFF
Action Date:	11/10/1995
Response Action Outcome:	Not reported
Action Type:	A Notice sent to a Potentially Responsible Party (PRP)
Action Status:	A MassDEP piece of correspondence was issued (approvals, NORs, etc.)
Action Date:	11/16/1995
Response Action Outcome:	Not reported
Action Type:	Tier Classification
Action Status:	Tier 2 Classification
Action Date:	11/8/1999
Response Action Outcome:	Not reported
Action Type:	Tier Classification
Action Status:	Transmittal, Notice, or Notification Received
Action Date:	11/8/1999
Response Action Outcome:	Not reported
Action Type:	Phase 1
Action Status:	Completion Statement Received
Action Date:	11/8/1999
Response Action Outcome:	Not reported
Action Type:	Immediate Response Action
Action Status:	Status or Interim Report Received
Action Date:	11/8/1999
Response Action Outcome:	Not reported
Action Type:	RLFA
Action Status:	FOLOFF
Action Date:	12/18/1995
Response Action Outcome:	Not reported
Action Type:	Immediate Response Action
Action Status:	Written Approval of Plan
Action Date:	2/13/1996
Response Action Outcome:	Not reported
Action Type:	Immediate Response Action
Action Status:	Status or Interim Report Received
Action Date:	2/13/2001
Response Action Outcome:	Not reported
Action Type:	Immediate Response Action
Action Status:	Status or Interim Report Received
Action Date:	2/2/2000
Response Action Outcome:	Not reported
Action Type:	Immediate Response Action
Action Status:	Status or Interim Report Received
Action Date:	2/21/2002

Map ID  
Direction  
Distance  
Elevation

MAP FINDINGS

Site

Database(s)

EDR ID Number  
EPA ID Number

**CORNER OF LINDBURGH RD (Continued)**

**S104545459**

Response Action Outcome:	Not reported
Action Type:	Release Disposition
Action Status:	Reportable Release under MGL 21E
Action Date:	2/27/1996
Response Action Outcome:	Not reported
Action Type:	Immediate Response Action
Action Status:	Status or Interim Report Received
Action Date:	2/9/1996
Response Action Outcome:	Not reported
Action Type:	RLFA
Action Status:	FOLOFF
Action Date:	3/18/1996
Response Action Outcome:	Not reported
Action Type:	Compliance and Enforcement Action
Action Status:	ACOP
Action Date:	6/23/2008
Response Action Outcome:	Not reported
Action Type:	Immediate Response Action
Action Status:	Status or Interim Report Received
Action Date:	7/31/2008
Response Action Outcome:	Not reported
Action Type:	Immediate Response Action
Action Status:	Status or Interim Report Received
Action Date:	8/14/2002
Response Action Outcome:	Not reported
Action Type:	Immediate Response Action
Action Status:	Status or Interim Report Received
Action Date:	8/2/2001
Response Action Outcome:	Not reported
Action Type:	Compliance and Enforcement Action
Action Status:	Notice of Non-Compliance Issued
Action Date:	8/24/1999
Response Action Outcome:	Not reported
Action Type:	Immediate Response Action
Action Status:	Status or Interim Report Received
Action Date:	8/9/2000
Response Action Outcome:	Not reported
Action Type:	Release Disposition
Action Status:	Release or TOR Less than Reporting Requirement
Action Date:	9/29/1995
Response Action Outcome:	Not reported
Action Type:	RLFA
Action Status:	FOLFLD
Action Date:	9/29/1995
Response Action Outcome:	Not reported

Map ID  
Direction  
Distance  
Elevation

MAP FINDINGS

Site

Database(s)

EDR ID Number  
EPA ID Number

**CORNER OF LINDBURGH RD (Continued)**

**S104545459**

Chemicals:  
Chemical: VOCS  
Quantity: 200 parts per million  
Location Type: COMMERCIAL  
Source: UST

Release Tracking Number/Current Status: 3-0029235 / URAM  
Primary ID: Not reported  
Official City: FRAMINGHAM  
Notification: 04/27/2010  
Category: 120 DY  
Status Date: 05/18/2010  
Phase: Not reported  
Response Action Outcome: -  
Oil / Haz Material Type: Oil

[Click here to access the MA DEP site for this facility:](#)

Actions:

Action Type: Release Disposition  
Action Status: Reportable Release under MGL 21E  
Action Date: 4/27/2010  
Response Action Outcome: Not reported

Action Type: Utility-related Abatement Measure  
Action Status: Notice of Intent to Conduct a URAM  
Action Date: 4/27/2010  
Response Action Outcome: Not reported

Action Type: Utility-related Abatement Measure  
Action Status: Notification of URAM Received  
Action Date: 5/18/2010  
Response Action Outcome: Not reported

Action Type: A Notice sent to a Potentially Responsible Party (PRP)  
Action Status: URAMLRL  
Action Date: 6/2/2010  
Response Action Outcome: Not reported

Action Type: Utility-related Abatement Measure  
Action Status: Completion Statement Received  
Action Date: 9/2/2010  
Response Action Outcome: Not reported

Chemicals:  
Chemical: C5 THRU C8 ALIPHATIC HYDROCARBONS  
Quantity: 7.66 micrograms per liter  
Chemical: XYLENES  
Quantity: 6.59 milligrams per liter  
Location Type: ROADWAY  
Source: HISTORICL  
Source: SITE

ENFORCEMENT:  
Region: NERO



Map ID  
Direction  
Distance  
Elevation

MAP FINDINGS

Site

Database(s)

EDR ID Number  
EPA ID Number

**CORNER OF LINDBURGH RD (Continued)**

**S104545459**

DEP Region: NERO  
DEP Program: 3A  
DEP Bureau: BWSC  
Program: Not reported  
Program Id: 3-0012985  
High Or Low Level Enforcement: LLE  
FMF #: Not reported  
Comptroller Billing Name: Not reported  
Town Where Violation Occurred: Not reported  
Date Executed: 10/19/2007  
ENF #: NON-NE-07-3A148  
Document Type: NON  
AG Ref (Y/N): Not reported  
Doc Archived (Y/N): Not reported  
EJ Community (Y/N): Not reported  
Regional Comment: Not reported  
Final Payment Due Date: Not reported  
ACOP \$: Not reported  
PAN \$: Not reported  
EMS (Y/N): Not reported  
EMS\$: Not reported  
SEP (Y/N): Not reported  
SEP \$: Not reported  
Demand \$: Not reported  
Suspended \$: Not reported  
Ownership: Individually Owned

Region: NERO  
DEP Region: NERO  
DEP Program: 3A  
DEP Bureau: BWSC  
Program: Not reported  
Program Id: 3-0012985  
High Or Low Level Enforcement: HLE  
FMF #: Not reported  
Comptroller Billing Name: Not reported  
Town Where Violation Occurred: Not reported  
Date Executed: 06/23/2008  
ENF #: ACOP-NE-08-3A003  
Document Type: ACOP  
AG Ref (Y/N): Not reported  
Doc Archived (Y/N): Not reported  
EJ Community (Y/N): Not reported  
Regional Comment: Not reported  
Final Payment Due Date: 07/23/2008  
ACOP \$: 4000  
PAN \$: Not reported  
EMS (Y/N): Not reported  
EMS\$: Not reported  
SEP (Y/N): Not reported  
SEP \$: Not reported  
Demand \$: Not reported  
Suspended \$: 29000  
Ownership: Individually Owned

Map ID  
Direction  
Distance  
Elevation

MAP FINDINGS

Site

Database(s)

EDR ID Number  
EPA ID Number

39  
SE  
1/2-1  
0.561 mi.  
2961 ft.

NO LOCATION AID  
17-19 HARTFORD ST  
FRAMINGHAM, MA 01701

SHWS S104545603  
INST CONTROL N/A  
RELEASE  
ENF

Relative:  
Higher

SHWS:

Actual:  
172 ft.

Release Tracking Number/Current Status: 3-0013735 / RAO  
Release Town: FRAMINGHAM  
Notification Date: 05/06/1996  
Category: 120 DY  
Associated ID: Not reported  
**Current Status: Response Action Outcome**  
Status Date: 08/02/1996  
Phase: Not reported  
Response Action Outcome: B2 - Remedial actions have not been conducted because a level of No Significant Risk exists, but that level is contingent upon one or more AULs that have been implemented.  
  
Oil Or Haz Material: Oil

[Click here to access the MA DEP site for this facility:](#)

Chemicals:

Chemical: TPH  
Quantity: 4000 milligrams per kilogram

Actions:

Action Type: Response Action Outcome - RAO  
Action Status: Level I - Technical Screen Audit  
Action Date: 10/3/2001  
Response Action Outcome: Remedial actions have not been conducted because a level of No Significant Risk exists, but that level is contingent upon one or more AULs that have been implemented.

Action Type: An activity type that is related to an Audit  
Action Status: NAFNVD  
Action Date: 10/3/2001  
Response Action Outcome: Remedial actions have not been conducted because a level of No Significant Risk exists, but that level is contingent upon one or more AULs that have been implemented.

Action Type: RLFA  
Action Status: FLDRAN  
Action Date: 10/6/1999  
Response Action Outcome: Remedial actions have not been conducted because a level of No Significant Risk exists, but that level is contingent upon one or more AULs that have been implemented.

Action Type: Release Disposition  
Action Status: Reportable Release under MGL 21E  
Action Date: 5/6/1996  
Response Action Outcome: Remedial actions have not been conducted because a level of No Significant Risk exists, but that level is contingent upon one or more AULs that have been implemented.

Action Type: RNF  
Action Status: Reportable Release under MGL 21E  
Action Date: 5/6/1996

Map ID  
Direction  
Distance  
Elevation

MAP FINDINGS

Site

Database(s)

EDR ID Number  
EPA ID Number

**NO LOCATION AID (Continued)**

**S104545603**

Response Action Outcome: Remedial actions have not been conducted because a level of No Significant Risk exists, but that level is contingent upon one or more AULs that have been implemented.

Action Type: RLFA  
Action Status: FLDRUN  
Action Date: 6/5/2007  
Response Action Outcome: Remedial actions have not been conducted because a level of No Significant Risk exists, but that level is contingent upon one or more AULs that have been implemented.

Action Type: Activity and Use Limitation  
Action Status: Level II - Audit Inspection  
Action Date: 6/5/2007  
Response Action Outcome: Remedial actions have not been conducted because a level of No Significant Risk exists, but that level is contingent upon one or more AULs that have been implemented.

Action Type: An activity type that is related to an Audit  
Action Status: NAFVIO  
Action Date: 7/31/2007  
Response Action Outcome: Remedial actions have not been conducted because a level of No Significant Risk exists, but that level is contingent upon one or more AULs that have been implemented.

Action Type: Compliance and Enforcement Action  
Action Status: Interim Deadline Letter Issued  
Action Date: 7/31/2007  
Response Action Outcome: Remedial actions have not been conducted because a level of No Significant Risk exists, but that level is contingent upon one or more AULs that have been implemented.

Action Type: Activity and Use Limitation  
Action Status: Transmittal, Notice, or Notification Received  
Action Date: 8/2/1996  
Response Action Outcome: Remedial actions have not been conducted because a level of No Significant Risk exists, but that level is contingent upon one or more AULs that have been implemented.

Action Type: Response Action Outcome - RAO  
Action Status: RAO Statement Received  
Action Date: 8/2/1996  
Response Action Outcome: Remedial actions have not been conducted because a level of No Significant Risk exists, but that level is contingent upon one or more AULs that have been implemented.

Action Type: An activity type that is related to an Audit  
Action Status: NOA  
Action Date: 9/10/1999  
Response Action Outcome: Remedial actions have not been conducted because a level of No Significant Risk exists, but that level is contingent upon one or more AULs that have been implemented.

INST CONTROL:  
Release Tracking Number: 3-0013735  
Action Type: AUL

Map ID  
Direction  
Distance  
Elevation

MAP FINDINGS

Site

Database(s)

EDR ID Number  
EPA ID Number

**NO LOCATION AID (Continued)**

**S104545603**

Action Stat: RECPT  
Action Date: 08/02/1996  
Response Action Outcome: B2 - Remedial actions have not been conducted because a level of No Significant Risk exists, but that level is contingent upon one or more AULs that have been implemented.

Release Tracking Number: 3-0013735  
Action Type: AUL  
Action Stat: SNAUDI  
Action Date: 06/05/2007  
Response Action Outcome: B2 - Remedial actions have not been conducted because a level of No Significant Risk exists, but that level is contingent upon one or more AULs that have been implemented.

Release:

Release Tracking Number/Current Status: 3-0013735 / RAO  
Primary ID: Not reported  
Official City: FRAMINGHAM  
Notification: 05/06/1996  
Category: 120 DY  
Status Date: 08/02/1996  
Phase: Not reported  
Response Action Outcome: B2 - Remedial actions have not been conducted because a level of No Significant Risk exists, but that level is contingent upon one or more AULs that have been implemented.  
Oil / Haz Material Type: Oil

[Click here to access the MA DEP site for this facility:](#)

Actions:

Action Type: Response Action Outcome - RAO  
Action Status: Level I - Technical Screen Audit  
Action Date: 10/3/2001  
Response Action Outcome: Remedial actions have not been conducted because a level of No Significant Risk exists, but that level is contingent upon one or more AULs that have been implemented.

Action Type: An activity type that is related to an Audit  
Action Status: NAFNVD  
Action Date: 10/3/2001  
Response Action Outcome: Remedial actions have not been conducted because a level of No Significant Risk exists, but that level is contingent upon one or more AULs that have been implemented.

Action Type: RLFA  
Action Status: FLDRAN  
Action Date: 10/6/1999  
Response Action Outcome: Remedial actions have not been conducted because a level of No Significant Risk exists, but that level is contingent upon one or more AULs that have been implemented.

Action Type: Release Disposition  
Action Status: Reportable Release under MGL 21E  
Action Date: 5/6/1996  
Response Action Outcome: Remedial actions have not been conducted because a level of No Significant Risk exists, but that level is contingent upon one or more

MAP FINDINGS

**NO LOCATION AID (Continued)**

**S104545603**

AULs that have been implemented.

Action Type: RNF  
Action Status: Reportable Release under MGL 21E  
Action Date: 5/6/1996  
Response Action Outcome: Remedial actions have not been conducted because a level of No Significant Risk exists, but that level is contingent upon one or more AULs that have been implemented.

Action Type: RLFA  
Action Status: FLDRUN  
Action Date: 6/5/2007  
Response Action Outcome: Remedial actions have not been conducted because a level of No Significant Risk exists, but that level is contingent upon one or more AULs that have been implemented.

Action Type: Activity and Use Limitation  
Action Status: Level II - Audit Inspection  
Action Date: 6/5/2007  
Response Action Outcome: Remedial actions have not been conducted because a level of No Significant Risk exists, but that level is contingent upon one or more AULs that have been implemented.

Action Type: An activity type that is related to an Audit  
Action Status: NAFVIO  
Action Date: 7/31/2007  
Response Action Outcome: Remedial actions have not been conducted because a level of No Significant Risk exists, but that level is contingent upon one or more AULs that have been implemented.

Action Type: Compliance and Enforcement Action  
Action Status: Interim Deadline Letter Issued  
Action Date: 7/31/2007  
Response Action Outcome: Remedial actions have not been conducted because a level of No Significant Risk exists, but that level is contingent upon one or more AULs that have been implemented.

Action Type: Activity and Use Limitation  
Action Status: Transmittal, Notice, or Notification Received  
Action Date: 8/2/1996  
Response Action Outcome: Remedial actions have not been conducted because a level of No Significant Risk exists, but that level is contingent upon one or more AULs that have been implemented.

Action Type: Response Action Outcome - RAO  
Action Status: RAO Statement Received  
Action Date: 8/2/1996  
Response Action Outcome: Remedial actions have not been conducted because a level of No Significant Risk exists, but that level is contingent upon one or more AULs that have been implemented.

Action Type: An activity type that is related to an Audit  
Action Status: NOA  
Action Date: 9/10/1999  
Response Action Outcome: Remedial actions have not been conducted because a level of No Significant Risk exists, but that level is contingent upon one or more AULs that have been implemented.



Map ID  
Direction  
Distance  
Elevation

MAP FINDINGS

Site

Database(s)

EDR ID Number  
EPA ID Number

**FRAMINGHAM SENIOR CENTER (Continued)**

**S101018643**

Chemical: ALIPHATIC HYDROCARBONS C9 THRU C18  
Quantity: 5660 milligrams per kilogram  
Chemical: 2-METHYLNAPHTHALENE  
Quantity: 69.3 milligrams per kilogram  
Chemical: AROMATIC HYDROCARBONS C11 THRU C22  
Quantity: 3720 milligrams per kilogram

**Actions:**

Action Type: Response Action Outcome - RAO  
Action Status: RAO Statement Received  
Action Date: 2/13/2004  
Response Action Outcome: A permanent solution has been achieved. Contamination has not been reduced to background.

Action Type: Tier Classification  
Action Status: RTN Linked to TCLASS Via Tier Classification Submittal  
Action Date: 2/14/2002  
Response Action Outcome: A permanent solution has been achieved. Contamination has not been reduced to background.

Action Type: Phase 1  
Action Status: Completion Statement Received  
Action Date: 2/14/2002  
Response Action Outcome: A permanent solution has been achieved. Contamination has not been reduced to background.

Action Type: Tier Classification  
Action Status: Transmittal, Notice, or Notification Received  
Action Date: 2/14/2002  
Response Action Outcome: A permanent solution has been achieved. Contamination has not been reduced to background.

Action Type: Tier Classification  
Action Status: Tier 2 Classification  
Action Date: 2/14/2002  
Response Action Outcome: A permanent solution has been achieved. Contamination has not been reduced to background.

Action Type: Tier Classification  
Action Status: Legal Notice Published  
Action Date: 2/15/2002  
Response Action Outcome: A permanent solution has been achieved. Contamination has not been reduced to background.

Action Type: Release Disposition  
Action Status: Reportable Release under MGL 21E  
Action Date: 2/7/2001  
Response Action Outcome: A permanent solution has been achieved. Contamination has not been reduced to background.

Action Type: RNF  
Action Status: Reportable Release under MGL 21E  
Action Date: 2/7/2001  
Response Action Outcome: A permanent solution has been achieved. Contamination has not been reduced to background.

Action Type: A Notice sent to a Potentially Responsible Party (PRP)  
Action Status: A MassDEP piece of correspondence was issued (approvals, NORs, etc.)

Map ID  
Direction  
Distance  
Elevation

MAP FINDINGS

Site

Database(s)

EDR ID Number  
EPA ID Number

**FRAMINGHAM SENIOR CENTER (Continued)**

**S101018643**

Action Date: 4/30/2001  
Response Action Outcome: A permanent solution has been achieved. Contamination has not been reduced to background.

Release Tracking Number/Current Status: 3-0024202 / RAONR  
Release Town: FRAMINGHAM  
Notification Date: 08/16/2004  
Category: 120 DY  
Associated ID: 3-0022548  
**Current Status: Response Action Outcome Not Required**  
Status Date: 11/10/2004  
Phase: Not reported  
Response Action Outcome: -  
Oil Or Haz Material: Oil

[Click here to access the MA DEP site for this facility:](#)

**Chemicals:**

Chemical: BENZO(B)FLOURANTHENE  
Quantity: 11.8 milligrams per kilogram  
Chemical: BENZO(A)ANTHRACENE  
Quantity: 16.3 milligrams per kilogram  
Chemical: BENZO(A)PYRENE  
Quantity: 14.1 milligrams per kilogram  
Chemical: C11 THRU C22 AROMATIC HYDROCARBONS  
Quantity: 396 milligrams per kilogram

**Actions:**

Action Type: An activity type that is related to an Audit  
Action Status: Notice of Non-compliance related to an Audit  
Action Date: 10/26/2009  
Response Action Outcome: Not reported

Action Type: RAO Not Required  
Action Status: Linked to a Tier Classified Site  
Action Date: 11/10/2004  
Response Action Outcome: Not reported

Action Type: Tier Classification  
Action Status: RTN Linked to TCLASS Via Tier Classification Submittal  
Action Date: 11/10/2004  
Response Action Outcome: Not reported

Action Type: Tier Classification  
Action Status: Tier 2 Classification  
Action Date: 11/10/2004  
Response Action Outcome: Not reported

Action Type: Tier Classification  
Action Status: Transmittal, Notice, or Notification Received  
Action Date: 11/10/2004  
Response Action Outcome: Not reported

Action Type: An activity type that is related to an Audit  
Action Status: Audit Follow-up Completion Statement Received



Map ID  
Direction  
Distance  
Elevation

MAP FINDINGS

Site

Database(s)

EDR ID Number  
EPA ID Number

**FRAMINGHAM SENIOR CENTER (Continued)**

**S101018643**

Action Date: 3/21/2013  
Response Action Outcome: Not reported

Action Type: An activity type that is related to an Audit  
Action Status: NOA  
Action Date: 6/26/2009  
Response Action Outcome: Not reported

Action Type: RNF  
Action Status: Reportable Release under MGL 21E  
Action Date: 8/16/2004  
Response Action Outcome: Not reported

Action Type: Release Disposition  
Action Status: Reportable Release under MGL 21E  
Action Date: 8/16/2004  
Response Action Outcome: Not reported

Action Type: A Notice sent to a Potentially Responsible Party (PRP)  
Action Status: A MassDEP piece of correspondence was issued (approvals, NORs, etc.)  
Action Date: 8/31/2004  
Response Action Outcome: Not reported

Release Tracking Number/Current Status: 3-0029725 / TIERII  
Release Town: FRAMINGHAM  
Notification Date: 12/29/2010  
Category: TWO HR  
Associated ID: 3-0000318  
**Current Status: Tier II, A site/release receiving a total NRS score of less than 350, unless the site meets any of the Tier 1 Inclusionary Criteria (see above). Permits are not required at Tier 2 sites/releases and response actions may be performed under the supervision of an LSP without prior DEP approval. All pre-1993 transition sites that have accepted waivers are categorically Tier 2 sites.**

Status Date: 06/24/2014  
Phase: Not reported  
Response Action Outcome: -  
Oil Or Haz Material: Hazardous Material  
Location Type: COMMERCIAL  
Source: INATION  
Source: CONTAM  
Source: HISTORICL

[Click here to access the MA DEP site for this facility:](#)

Chemicals:  
Chemical: PCE  
Quantity: 2300 UG/M3  
Chemical: PCE  
Quantity: 234 UG/M3  
Chemical: PCE  
Quantity: 240 UG/M3

Actions:  
Action Type: A Notice sent to a Potentially Responsible Party (PRP)

Map ID  
Direction  
Distance  
Elevation

MAP FINDINGS

Site

Database(s)

EDR ID Number  
EPA ID Number

**FRAMINGHAM SENIOR CENTER (Continued)**

**S101018643**

Action Status:	A MassDEP piece of correspondence was issued (approvals, NORs, etc.
Action Date:	1/10/2011
Response Action Outcome:	Not reported
Action Type:	RLFA
Action Status:	FOLOFF
Action Date:	1/11/2011
Response Action Outcome:	Not reported
Action Type:	RLFA
Action Status:	FOLOFF
Action Date:	1/13/2011
Response Action Outcome:	Not reported
Action Type:	RLFA
Action Status:	FOLOFF
Action Date:	1/19/2011
Response Action Outcome:	Not reported
Action Type:	RLFA
Action Status:	FLDRAN
Action Date:	1/24/2011
Response Action Outcome:	Not reported
Action Type:	RLFA
Action Status:	FLDD1U
Action Date:	1/6/2011
Response Action Outcome:	Not reported
Action Type:	A Notice sent to a Potentially Responsible Party (PRP)
Action Status:	ALSENT
Action Date:	10/13/2011
Response Action Outcome:	Not reported
Action Type:	Tier Classification
Action Status:	Tier 2 Extension
Action Date:	10/17/2007
Response Action Outcome:	Not reported
Action Type:	Tier Classification
Action Status:	Transmittal, Notice, or Notification Received
Action Date:	10/24/1991
Response Action Outcome:	Not reported
Action Type:	Tier Classification
Action Status:	Tier 2 Classification
Action Date:	10/24/1996
Response Action Outcome:	Not reported
Action Type:	Immediate Response Action
Action Status:	Request to Terminate an Imminent Hazard Received
Action Date:	10/28/2011
Response Action Outcome:	Not reported
Action Type:	Immediate Response Action
Action Status:	Status or Interim Report Received
Action Date:	10/28/2011

Map ID  
Direction  
Distance  
Elevation

MAP FINDINGS

Site

Database(s)

EDR ID Number  
EPA ID Number

**FRAMINGHAM SENIOR CENTER (Continued)**

**S101018643**

Response Action Outcome:	Not reported
Action Type:	Immediate Response Action
Action Status:	RMRFIN
Action Date:	10/28/2011
Response Action Outcome:	Not reported
Action Type:	Release Disposition
Action Status:	Reportable Release under MGL 21E
Action Date:	12/29/2010
Response Action Outcome:	Not reported
Action Type:	Immediate Response Action
Action Status:	Oral Approval of Plan or Action
Action Date:	12/29/2010
Response Action Outcome:	Not reported
Action Type:	Tier Classification
Action Status:	RTN Linked to TCLASS Via IRA Completion Statement
Action Date:	12/29/2011
Response Action Outcome:	Not reported
Action Type:	Immediate Response Action
Action Status:	Completion Statement Received
Action Date:	12/29/2011
Response Action Outcome:	Not reported
Action Type:	RAO Not Required
Action Status:	Linked to a Tier Classified Site
Action Date:	12/29/2011
Response Action Outcome:	Not reported
Action Type:	RAO Not Required
Action Status:	Linked to a Tier Classified Site
Action Date:	2/15/2012
Response Action Outcome:	Not reported
Action Type:	Tier Classification
Action Status:	Tier 1C Classification
Action Date:	2/15/2012
Response Action Outcome:	Not reported
Action Type:	Tier Classification
Action Status:	Revised Statement or Transmittal Received
Action Date:	2/15/2012
Response Action Outcome:	Not reported
Action Type:	Tier Classification
Action Status:	RTN Linked to TCLASS Via Tier Classification Submittal
Action Date:	2/15/2012
Response Action Outcome:	Not reported
Action Type:	RLFA
Action Status:	FOLOFF
Action Date:	2/17/2011
Response Action Outcome:	Not reported

Map ID  
Direction  
Distance  
Elevation

MAP FINDINGS

Site

Database(s)

EDR ID Number  
EPA ID Number

**FRAMINGHAM SENIOR CENTER (Continued)**

**S101018643**

Action Type:	Tier Classification
Action Status:	Tier 2 Extension
Action Date:	2/2/2012
Response Action Outcome:	Not reported
Action Type:	Tier Classification
Action Status:	Tier 2 Extension
Action Date:	2/4/2011
Response Action Outcome:	Not reported
Action Type:	RLFA
Action Status:	FOLFLD
Action Date:	2/4/2011
Response Action Outcome:	Not reported
Action Type:	Tier Classification
Action Status:	Tier 2 Extension
Action Date:	3/6/2009
Response Action Outcome:	Not reported
Action Type:	Tier Classification
Action Status:	Legal Notice Published
Action Date:	3/7/2012
Response Action Outcome:	Not reported
Action Type:	RNFE
Action Status:	Transmittal, Notice, or Notification Received
Action Date:	3/9/2011
Response Action Outcome:	Not reported
Action Type:	RNF
Action Status:	Reportable Release under MGL 21E
Action Date:	3/9/2011
Response Action Outcome:	Not reported
Action Type:	RLFA
Action Status:	FOLOFF
Action Date:	4/13/2011
Response Action Outcome:	Not reported
Action Type:	RLFA
Action Status:	FOLOFF
Action Date:	4/14/2011
Response Action Outcome:	Not reported
Action Type:	Immediate Response Action
Action Status:	Imminent Hazard Evaluation Received
Action Date:	4/20/2011
Response Action Outcome:	Not reported
Action Type:	Immediate Response Action
Action Status:	Written Plan Received
Action Date:	4/20/2011
Response Action Outcome:	Not reported
Action Type:	Tier Classification
Action Status:	Tier 2 Extension

Map ID  
Direction  
Distance  
Elevation

MAP FINDINGS

Site

Database(s)

EDR ID Number  
EPA ID Number

**FRAMINGHAM SENIOR CENTER (Continued)**

**S101018643**

Action Date:	4/27/2006
Response Action Outcome:	Not reported
Action Type:	Tier Classification
Action Status:	Tier 2 Extension
Action Date:	4/27/2007
Response Action Outcome:	Not reported
Action Type:	RNFE
Action Status:	Transmittal, Notice, or Notification Received
Action Date:	4/8/2011
Response Action Outcome:	Not reported
Action Type:	RNF
Action Status:	Reportable Release under MGL 21E
Action Date:	4/8/2011
Response Action Outcome:	Not reported
Action Type:	Tier Classification
Action Status:	Permit Effective Date
Action Date:	5/2/2012
Response Action Outcome:	Not reported
Action Type:	Tier Classification
Action Status:	RTN Linked to TCLASS Via IRA Completion Statement
Action Date:	5/30/2002
Response Action Outcome:	Not reported
Action Type:	Immediate Response Action
Action Status:	Status or Interim Report Received
Action Date:	5/5/2011
Response Action Outcome:	Not reported
Action Type:	Immediate Response Action
Action Status:	RMRINI
Action Date:	5/5/2011
Response Action Outcome:	Not reported
Action Type:	RLFA
Action Status:	FOLOFF
Action Date:	6/23/2011
Response Action Outcome:	Not reported
Action Type:	Tier Classification
Action Status:	Revised Statement or Transmittal Received
Action Date:	6/24/2014
Response Action Outcome:	Not reported
Action Type:	Tier Classification
Action Status:	Tier 2 Classification
Action Date:	6/24/2014
Response Action Outcome:	Not reported
Action Type:	Tier Classification
Action Status:	Legal Notice Published
Action Date:	6/30/2014
Response Action Outcome:	Not reported

Map ID  
Direction  
Distance  
Elevation

MAP FINDINGS

Site

Database(s)

EDR ID Number  
EPA ID Number

**FRAMINGHAM SENIOR CENTER (Continued)**

**S101018643**

Action Type: Tier Classification  
Action Status: TCEXT  
Action Date: 7/21/2016  
Response Action Outcome: Not reported

Action Type: Tier Classification  
Action Status: Tier 2 Extension  
Action Date: 8/16/2002  
Response Action Outcome: Not reported

Action Type: Tier Classification  
Action Status: Tier 2 Transfer  
Action Date: 8/30/2001  
Response Action Outcome: Not reported

Action Type: Tier Classification  
Action Status: Tier 2 Extension  
Action Date: 8/30/2001  
Response Action Outcome: Not reported

Action Type: Tier Classification  
Action Status: Tier 2 Extension  
Action Date: 9/10/2004  
Response Action Outcome: Not reported

Action Type: Tier Classification  
Action Status: Tier 2 Extension  
Action Date: 9/17/2003  
Response Action Outcome: Not reported

Release Tracking Number/Current Status: 3-0022548 / RAO  
Release Town: FRAMINGHAM  
Notification Date: 02/07/2003  
Category: 120 DY  
Associated ID: 3-0022548  
**Current Status: Response Action Outcome**  
Status Date: 03/10/2005  
Phase: PHASE II  
Response Action Outcome: A2 - A permanent solution has been achieved. Contamination has not been reduced to background.

Oil Or Haz Material: Hazardous Material  
Location Type: COMMERCIAL  
Location Type: RESIDENTIAL  
Location Type: INDUSTRIAL  
Source: UNKNOWN  
Source: HISTORICAL

[Click here to access the MA DEP site for this facility:](#)

Chemicals:  
Chemical: TETRACHLOROETHENE  
Quantity: Not reported

Actions:  
Action Type: An activity type that is related to an Audit

Map ID  
Direction  
Distance  
Elevation

MAP FINDINGS

Site

Database(s)

EDR ID Number  
EPA ID Number

**FRAMINGHAM SENIOR CENTER (Continued)**

**S101018643**

Action Status:	Notice of Non-compliance related to an Audit
Action Date:	10/26/2009
Response Action Outcome:	A permanent solution has been achieved. Contamination has not been reduced to background.
Action Type:	RLFA
Action Status:	FOLOFF
Action Date:	10/29/2009
Response Action Outcome:	A permanent solution has been achieved. Contamination has not been reduced to background.
Action Type:	Tier Classification
Action Status:	RTN Linked to TCLASS Via Tier Classification Submittal
Action Date:	11/10/2004
Response Action Outcome:	A permanent solution has been achieved. Contamination has not been reduced to background.
Action Type:	Tier Classification
Action Status:	Tier 2 Classification
Action Date:	11/10/2004
Response Action Outcome:	A permanent solution has been achieved. Contamination has not been reduced to background.
Action Type:	Tier Classification
Action Status:	Transmittal, Notice, or Notification Received
Action Date:	11/10/2004
Response Action Outcome:	A permanent solution has been achieved. Contamination has not been reduced to background.
Action Type:	Phase 1
Action Status:	Completion Statement Received
Action Date:	11/10/2004
Response Action Outcome:	A permanent solution has been achieved. Contamination has not been reduced to background.
Action Type:	Release Abatement Measure
Action Status:	Written Plan Received
Action Date:	11/10/2004
Response Action Outcome:	A permanent solution has been achieved. Contamination has not been reduced to background.
Action Type:	Compliance and Enforcement Action
Action Status:	Notice of Non-Compliance Issued
Action Date:	2/13/2003
Response Action Outcome:	A permanent solution has been achieved. Contamination has not been reduced to background.
Action Type:	A Notice sent to a Potentially Responsible Party (PRP)
Action Status:	A MassDEP piece of correspondence was issued (approvals, NORs, etc.)
Action Date:	2/13/2003
Response Action Outcome:	A permanent solution has been achieved. Contamination has not been reduced to background.
Action Type:	Release Disposition
Action Status:	Reportable Release under MGL 21E
Action Date:	2/7/2003
Response Action Outcome:	A permanent solution has been achieved. Contamination has not been

Map ID  
Direction  
Distance  
Elevation

MAP FINDINGS

Site

Database(s)

EDR ID Number  
EPA ID Number

**FRAMINGHAM SENIOR CENTER (Continued)**

**S101018643**

reduced to background.

Action Type: Release Abatement Measure  
Action Status: Completion Statement Received  
Action Date: 3/10/2005  
Response Action Outcome: A permanent solution has been achieved. Contamination has not been reduced to background.

Action Type: Response Action Outcome - RAO  
Action Status: RAO Statement Received  
Action Date: 3/10/2005  
Response Action Outcome: A permanent solution has been achieved. Contamination has not been reduced to background.

Action Type: Compliance and Enforcement Action  
Action Status: Interim Deadline Letter Issued  
Action Date: 3/19/2010  
Response Action Outcome: A permanent solution has been achieved. Contamination has not been reduced to background.

Action Type: An activity type that is related to an Audit  
Action Status: Audit Follow-up Completion Statement Received  
Action Date: 3/21/2013  
Response Action Outcome: A permanent solution has been achieved. Contamination has not been reduced to background.

Action Type: Compliance and Enforcement Action  
Action Status: Notice of Non-Compliance Issued  
Action Date: 5/14/2004  
Response Action Outcome: A permanent solution has been achieved. Contamination has not been reduced to background.

Action Type: Response Action Outcome - RAO  
Action Status: Level III - Comprehensive Audit  
Action Date: 6/26/2009  
Response Action Outcome: A permanent solution has been achieved. Contamination has not been reduced to background.

Action Type: An activity type that is related to an Audit  
Action Status: NOA  
Action Date: 6/26/2009  
Response Action Outcome: A permanent solution has been achieved. Contamination has not been reduced to background.

Action Type: RLFA  
Action Status: FLDD1A  
Action Date: 7/14/2009  
Response Action Outcome: A permanent solution has been achieved. Contamination has not been reduced to background.

LUST:

Facility:  
Release Tracking Number/Current Status: 3-0019989 / RAO  
Status Date: 10/05/2001  
Source Type: UST



Map ID  
Direction  
Distance  
Elevation

MAP FINDINGS

Site

Database(s)

EDR ID Number  
EPA ID Number

**FRAMINGHAM SENIOR CENTER (Continued)**

**S101018643**

Release Town: FRAMINGHAM  
Notification Date: 09/29/2000  
Category: 72 HR  
Associated ID: Not reported  
Phase: Not reported  
Response Action Outcome: A2 - A permanent solution has been achieved. Contamination has not been reduced to background.  
Oil Or Haz Material: Oil  
Location Type: COMMERCIAL  
Source: UST

[Click here to access the MA DEP site for this facility:](#)

**Chemicals:**

Chemical: GASOLINE  
Quantity: 155 parts per million  
Chemical: TOTAL ORGANIC VAPORS  
Quantity: 155 parts per million

**Actions:**

Action Type: Response Action Outcome - RAO  
Action Status: RAO Statement Received  
Action Date: 10/5/2001  
Response Action Outcome: A permanent solution has been achieved. Contamination has not been reduced to background.

Action Type: Immediate Response Action  
Action Status: Completion Statement Received  
Action Date: 10/5/2001  
Response Action Outcome: A permanent solution has been achieved. Contamination has not been reduced to background.

Action Type: Response Action Outcome - RAO  
Action Status: Fee Received - FMCRA Use Only  
Action Date: 10/9/2001  
Response Action Outcome: A permanent solution has been achieved. Contamination has not been reduced to background.

Action Type: A Notice sent to a Potentially Responsible Party (PRP)  
Action Status: A MassDEP piece of correspondence was issued (approvals, NORs, etc.)  
Action Date: 11/28/2000  
Response Action Outcome: A permanent solution has been achieved. Contamination has not been reduced to background.

Action Type: RNF  
Action Status: Reportable Release under MGL 21E  
Action Date: 12/8/2000  
Response Action Outcome: A permanent solution has been achieved. Contamination has not been reduced to background.

Action Type: Immediate Response Action  
Action Status: Written Plan Received  
Action Date: 12/8/2000  
Response Action Outcome: A permanent solution has been achieved. Contamination has not been reduced to background.

Map ID  
Direction  
Distance  
Elevation

MAP FINDINGS

Site

Database(s)

EDR ID Number  
EPA ID Number

**FRAMINGHAM SENIOR CENTER (Continued)**

**S101018643**

reduced to background.

Action Type: Immediate Response Action  
Action Status: Status or Interim Report Received  
Action Date: 2/7/2001  
Response Action Outcome: A permanent solution has been achieved. Contamination has not been reduced to background.

Action Type: Release Disposition  
Action Status: Reportable Release under MGL 21E  
Action Date: 9/29/2000  
Response Action Outcome: A permanent solution has been achieved. Contamination has not been reduced to background.

Action Type: Immediate Response Action  
Action Status: Oral Approval of Plan or Action  
Action Date: 9/29/2000  
Response Action Outcome: A permanent solution has been achieved. Contamination has not been reduced to background.

Facility:

Release Tracking Number/Current Status: 3-0020992 / RAONR  
Status Date: 02/14/2002  
Source Type: UST  
Release Town: FRAMINGHAM  
Notification Date: 08/10/2001  
Category: 72 HR  
Associated ID: 3-0020460  
Phase: Not reported  
Response Action Outcome: -  
Oil Or Haz Material: Oil

Location Type: COMMERCIAL  
Source: UST

[Click here to access the MA DEP site for this facility:](#)

Chemicals:

Chemical: FUEL OIL #2  
Quantity: 1 inches  
Chemical: HEATING OIL  
Quantity: 1 inches

Actions:

Action Type: Immediate Response Action  
Action Status: Written Plan Received  
Action Date: 10/16/2001  
Response Action Outcome: Not reported

Action Type: RNF  
Action Status: Reportable Release under MGL 21E  
Action Date: 10/16/2001  
Response Action Outcome: Not reported

Map ID  
Direction  
Distance  
Elevation

MAP FINDINGS

Site

Database(s)

EDR ID Number  
EPA ID Number

**FRAMINGHAM SENIOR CENTER (Continued)**

**S101018643**

Action Type: Immediate Response Action  
Action Status: Written Approval of Plan  
Action Date: 11/1/2001  
Response Action Outcome: Not reported

Action Type: Immediate Response Action  
Action Status: Written Plan Received  
Action Date: 11/19/2001  
Response Action Outcome: Not reported

Action Type: Immediate Response Action  
Action Status: Written Approval of Plan  
Action Date: 12/10/2001  
Response Action Outcome: Not reported

Action Type: Immediate Response Action  
Action Status: Status or Interim Report Received  
Action Date: 12/14/2001  
Response Action Outcome: Not reported

Action Type: Immediate Response Action  
Action Status: Status or Interim Report Received  
Action Date: 12/16/2002  
Response Action Outcome: Not reported

Action Type: Immediate Response Action  
Action Status: Status or Interim Report Received  
Action Date: 12/18/2003  
Response Action Outcome: Not reported

Action Type: Immediate Response Action  
Action Status: Completion Statement Received  
Action Date: 2/13/2004  
Response Action Outcome: Not reported

Action Type: Tier Classification  
Action Status: Tier 2 Classification  
Action Date: 2/14/2002  
Response Action Outcome: Not reported

Action Type: Tier Classification  
Action Status: RTN Linked to TCLASS Via Tier Classification Submittal  
Action Date: 2/14/2002  
Response Action Outcome: Not reported

Action Type: Tier Classification  
Action Status: Transmittal, Notice, or Notification Received  
Action Date: 2/14/2002  
Response Action Outcome: Not reported

Action Type: RAO Not Required  
Action Status: Linked to a Tier Classified Site  
Action Date: 2/14/2002  
Response Action Outcome: Not reported

Action Type: Tier Classification  
Action Status: Legal Notice Published

Map ID  
Direction  
Distance  
Elevation

MAP FINDINGS

Site

Database(s)

EDR ID Number  
EPA ID Number

**FRAMINGHAM SENIOR CENTER (Continued)**

**S101018643**

Action Date:	2/15/2002
Response Action Outcome:	Not reported
Action Type:	Immediate Response Action
Action Status:	Modified Revised or Updated Plan Received
Action Date:	5/21/2003
Response Action Outcome:	Not reported
Action Type:	Immediate Response Action
Action Status:	Written Approval of Plan
Action Date:	6/11/2003
Response Action Outcome:	Not reported
Action Type:	Immediate Response Action
Action Status:	Status or Interim Report Received
Action Date:	6/17/2002
Response Action Outcome:	Not reported
Action Type:	Immediate Response Action
Action Status:	Status or Interim Report Received
Action Date:	6/18/2003
Response Action Outcome:	Not reported
Action Type:	Release Disposition
Action Status:	Reportable Release under MGL 21E
Action Date:	8/10/2001
Response Action Outcome:	Not reported
Action Type:	Immediate Response Action
Action Status:	Oral Approval of Plan or Action
Action Date:	8/10/2001
Response Action Outcome:	Not reported
Action Type:	A Notice sent to a Potentially Responsible Party (PRP)
Action Status:	A MassDEP piece of correspondence was issued (approvals, NORs, etc.)
Action Date:	9/28/2001
Response Action Outcome:	Not reported

MA Spills:

Facility ID:	3-1530	Spill ID:	N88-0702
Staff Lead:	BRADLEY, R	Date Entered:	19880706
Last Entered:	19940916	First Response:	19880517
Spill Date:	Not reported	Spill Time:	Not reported
Report Date:	19880517	Report Time:	12:15PM
Case Closed:	YES	Mat Type:	PETROLEUM
Virgin Waste:	WASTE	Contam Soil:	Not reported
Env Impact:	SOIL	Other Impact:	Not reported
Material:	WASTE OIL	Other Material:	Not reported
Qty Reported:	NONE	Qty Actual:	NONE
Qty Reported:	GALLONS	Qty Actual:	GALLONS
CAS No:	Not reported	PCB Lev (ppm):	NONE
Source:	U.S.T.	Other Source:	Not reported
Incident:	TANK REMOVAL	Other Incdnt:	Not reported
Cleanup Type:	Not reported	Contractor:	NOT USED
Referral:	SA	LUST Elig:	NO
Report Prep:	Not reported	Category:	Not reported

Map ID  
Direction  
Distance  
Elevation

MAP FINDINGS

Site

Database(s)

EDR ID Number  
EPA ID Number

**FRAMINGHAM SENIOR CENTER (Continued)**

**S101018643**

Notifier:	Not reported	Spill ID:	N92-0824
Notif Tel:	Not reported	Date Entered:	Not reported
Days/Close:	0	First Response:	19920701
Facility ID:	0000	Spill Time:	12:00PM
Staff Lead:	BRESNAHAN, C	Report Time:	01:00PM
Last Entered:	19920716	Mat Type:	PETROLEUM
Spill Date:	19920701	Contam Soil:	Not reported
Report Date:	19920701	Other Impact:	Not reported
Case Closed:	YES	Other Material:	Not reported
Virgin Waste:	VIRGIN	Qty Actual:	UNKNOWN
Env Impact:	-----	Qty Actual:	GALLONS
Material:	LUBRICATING OIL	PCB Lev (ppm):	NONE
Qty Reported:	11-50	Other Source:	Not reported
Qty Reported:	GALLONS	Other Incdnt:	Not reported
CAS No:	Not reported	Contractor:	NOT USED
Source:	DRUMS	LUST Elig:	NO
Incident:	SPILL	Category:	Not reported
Cleanup Type:	---		
Referral:	NO		
Report Prep:	Not reported		
Notifier:	MIKE CARNY/JIM CARNEY AUTO MALL		
Notif Tel:	Not reported		
Days/Close:	6		

Release:

Release Tracking Number/Current Status: 3-0019989 / RAO  
Primary ID: Not reported  
Official City: FRAMINGHAM  
Notification: 09/29/2000  
Category: 72 HR  
Status Date: 10/05/2001  
Phase: Not reported  
Response Action Outcome: A2 - A permanent solution has been achieved. Contamination has not been reduced to background.  
Oil / Haz Material Type: Oil

Click here to access the MA DEP site for this facility:

Actions:

Action Type:	Response Action Outcome - RAO
Action Status:	RAO Statement Received
Action Date:	10/5/2001
Response Action Outcome:	A permanent solution has been achieved. Contamination has not been reduced to background.
Action Type:	Immediate Response Action
Action Status:	Completion Statement Received
Action Date:	10/5/2001
Response Action Outcome:	A permanent solution has been achieved. Contamination has not been reduced to background.
Action Type:	Response Action Outcome - RAO
Action Status:	Fee Received - FMCRA Use Only
Action Date:	10/9/2001
Response Action Outcome:	A permanent solution has been achieved. Contamination has not been

Map ID  
Direction  
Distance  
Elevation

MAP FINDINGS

Site

Database(s)

EDR ID Number  
EPA ID Number

**FRAMINGHAM SENIOR CENTER (Continued)**

**S101018643**

reduced to background.

Action Type: A Notice sent to a Potentially Responsible Party (PRP)  
Action Status: A MassDEP piece of correspondence was issued (approvals, NORs, etc.)  
Action Date: 11/28/2000  
Response Action Outcome: A permanent solution has been achieved. Contamination has not been reduced to background.

Action Type: RNF  
Action Status: Reportable Release under MGL 21E  
Action Date: 12/8/2000  
Response Action Outcome: A permanent solution has been achieved. Contamination has not been reduced to background.

Action Type: Immediate Response Action  
Action Status: Written Plan Received  
Action Date: 12/8/2000  
Response Action Outcome: A permanent solution has been achieved. Contamination has not been reduced to background.

Action Type: Immediate Response Action  
Action Status: Status or Interim Report Received  
Action Date: 2/7/2001  
Response Action Outcome: A permanent solution has been achieved. Contamination has not been reduced to background.

Action Type: Release Disposition  
Action Status: Reportable Release under MGL 21E  
Action Date: 9/29/2000  
Response Action Outcome: A permanent solution has been achieved. Contamination has not been reduced to background.

Action Type: Immediate Response Action  
Action Status: Oral Approval of Plan or Action  
Action Date: 9/29/2000  
Response Action Outcome: A permanent solution has been achieved. Contamination has not been reduced to background.

Chemicals:  
Chemical: GASOLINE  
Quantity: 155 parts per million  
Chemical: TOTAL ORGANIC VAPORS  
Quantity: 155 parts per million  
Location Type: COMMERCIAL  
Source: UST

Release Tracking Number/Current Status: 3-0020460 / RAO  
Primary ID: 3-0020460  
Official City: FRAMINGHAM  
Notification: 02/07/2001  
Category: 120 DY  
Status Date: 02/13/2004  
Phase: PHASE II  
Response Action Outcome: A2 - A permanent solution has been achieved. Contamination has not been reduced to background.  
Oil / Haz Material Type: Oil and Hazardous Material

Map ID  
Direction  
Distance  
Elevation

MAP FINDINGS

Site

Database(s)

EDR ID Number  
EPA ID Number

**FRAMINGHAM SENIOR CENTER (Continued)**

**S101018643**

[Click here to access the MA DEP site for this facility:](#)

**Actions:**

Action Type: Response Action Outcome - RAO  
Action Status: RAO Statement Received  
Action Date: 2/13/2004  
Response Action Outcome: A permanent solution has been achieved. Contamination has not been reduced to background.

Action Type: Tier Classification  
Action Status: RTN Linked to TCLASS Via Tier Classification Submittal  
Action Date: 2/14/2002  
Response Action Outcome: A permanent solution has been achieved. Contamination has not been reduced to background.

Action Type: Phase 1  
Action Status: Completion Statement Received  
Action Date: 2/14/2002  
Response Action Outcome: A permanent solution has been achieved. Contamination has not been reduced to background.

Action Type: Tier Classification  
Action Status: Transmittal, Notice, or Notification Received  
Action Date: 2/14/2002  
Response Action Outcome: A permanent solution has been achieved. Contamination has not been reduced to background.

Action Type: Tier Classification  
Action Status: Tier 2 Classification  
Action Date: 2/14/2002  
Response Action Outcome: A permanent solution has been achieved. Contamination has not been reduced to background.

Action Type: Tier Classification  
Action Status: Legal Notice Published  
Action Date: 2/15/2002  
Response Action Outcome: A permanent solution has been achieved. Contamination has not been reduced to background.

Action Type: Release Disposition  
Action Status: Reportable Release under MGL 21E  
Action Date: 2/7/2001  
Response Action Outcome: A permanent solution has been achieved. Contamination has not been reduced to background.

Action Type: RNF  
Action Status: Reportable Release under MGL 21E  
Action Date: 2/7/2001  
Response Action Outcome: A permanent solution has been achieved. Contamination has not been reduced to background.

Action Type: A Notice sent to a Potentially Responsible Party (PRP)  
Action Status: A MassDEP piece of correspondence was issued (approvals, NORs, etc.)  
Action Date: 4/30/2001  
Response Action Outcome: A permanent solution has been achieved. Contamination has not been reduced to background.

Map ID  
Direction  
Distance  
Elevation

MAP FINDINGS

Site

Database(s)

EDR ID Number  
EPA ID Number

**FRAMINGHAM SENIOR CENTER (Continued)**

**S101018643**

Chemicals:

Chemical: ALIPHATIC HYDROCARBONS C9 THRU C18  
Quantity: 5660 milligrams per kilogram  
Chemical: 2-METHYLNAPHTHALENE  
Quantity: 69.3 milligrams per kilogram  
Chemical: AROMATIC HYDROCARBONS C11 THRU C22  
Quantity: 3720 milligrams per kilogram

Release Tracking Number/Current Status: 3-0020992 / RAONR  
Primary ID: 3-0020460  
Official City: FRAMINGHAM  
Notification: 08/10/2001  
Category: 72 HR  
Status Date: 02/14/2002  
Phase: Not reported  
Response Action Outcome: -  
Oil / Haz Material Type: Oil

[Click here to access the MA DEP site for this facility:](#)

Actions:

Action Type: Immediate Response Action  
Action Status: Written Plan Received  
Action Date: 10/16/2001  
Response Action Outcome: Not reported

Action Type: RNF  
Action Status: Reportable Release under MGL 21E  
Action Date: 10/16/2001  
Response Action Outcome: Not reported

Action Type: Immediate Response Action  
Action Status: Written Approval of Plan  
Action Date: 11/1/2001  
Response Action Outcome: Not reported

Action Type: Immediate Response Action  
Action Status: Written Plan Received  
Action Date: 11/19/2001  
Response Action Outcome: Not reported

Action Type: Immediate Response Action  
Action Status: Written Approval of Plan  
Action Date: 12/10/2001  
Response Action Outcome: Not reported

Action Type: Immediate Response Action  
Action Status: Status or Interim Report Received  
Action Date: 12/14/2001  
Response Action Outcome: Not reported

Action Type: Immediate Response Action  
Action Status: Status or Interim Report Received  
Action Date: 12/16/2002  
Response Action Outcome: Not reported



Map ID  
Direction  
Distance  
Elevation

MAP FINDINGS

Site

Database(s)

EDR ID Number  
EPA ID Number

**FRAMINGHAM SENIOR CENTER (Continued)**

**S101018643**

Action Type:	Immediate Response Action
Action Status:	Status or Interim Report Received
Action Date:	12/18/2003
Response Action Outcome:	Not reported
Action Type:	Immediate Response Action
Action Status:	Completion Statement Received
Action Date:	2/13/2004
Response Action Outcome:	Not reported
Action Type:	Tier Classification
Action Status:	Tier 2 Classification
Action Date:	2/14/2002
Response Action Outcome:	Not reported
Action Type:	Tier Classification
Action Status:	RTN Linked to TCLASS Via Tier Classification Submittal
Action Date:	2/14/2002
Response Action Outcome:	Not reported
Action Type:	Tier Classification
Action Status:	Transmittal, Notice, or Notification Received
Action Date:	2/14/2002
Response Action Outcome:	Not reported
Action Type:	RAO Not Required
Action Status:	Linked to a Tier Classified Site
Action Date:	2/14/2002
Response Action Outcome:	Not reported
Action Type:	Tier Classification
Action Status:	Legal Notice Published
Action Date:	2/15/2002
Response Action Outcome:	Not reported
Action Type:	Immediate Response Action
Action Status:	Modified Revised or Updated Plan Received
Action Date:	5/21/2003
Response Action Outcome:	Not reported
Action Type:	Immediate Response Action
Action Status:	Written Approval of Plan
Action Date:	6/11/2003
Response Action Outcome:	Not reported
Action Type:	Immediate Response Action
Action Status:	Status or Interim Report Received
Action Date:	6/17/2002
Response Action Outcome:	Not reported
Action Type:	Immediate Response Action
Action Status:	Status or Interim Report Received
Action Date:	6/18/2003
Response Action Outcome:	Not reported
Action Type:	Release Disposition
Action Status:	Reportable Release under MGL 21E

Map ID  
Direction  
Distance  
Elevation

MAP FINDINGS

Site

Database(s)

EDR ID Number  
EPA ID Number

**FRAMINGHAM SENIOR CENTER (Continued)**

**S101018643**

Action Date: 8/10/2001  
Response Action Outcome: Not reported

Action Type: Immediate Response Action  
Action Status: Oral Approval of Plan or Action  
Action Date: 8/10/2001  
Response Action Outcome: Not reported

Action Type: A Notice sent to a Potentially Responsible Party (PRP)  
Action Status: A MassDEP piece of correspondence was issued (approvals, NORs, etc.)  
Action Date: 9/28/2001  
Response Action Outcome: Not reported

Chemicals:

Chemical: FUEL OIL #2  
Quantity: 1 inches  
Chemical: HEATING OIL  
Quantity: 1 inches  
Location Type: COMMERCIAL  
Source: UST

Release Tracking Number/Current Status: 3-0022548 / RAO  
Primary ID: 3-0022548  
Official City: FRAMINGHAM  
Notification: 02/07/2003  
Category: 120 DY  
Status Date: 03/10/2005  
Phase: PHASE II  
Response Action Outcome: A2 - A permanent solution has been achieved. Contamination has not been reduced to background.  
Oil / Haz Material Type: Hazardous Material

[Click here to access the MA DEP site for this facility:](#)

Actions:

Action Type: An activity type that is related to an Audit  
Action Status: Notice of Non-compliance related to an Audit  
Action Date: 10/26/2009  
Response Action Outcome: A permanent solution has been achieved. Contamination has not been reduced to background.

Action Type: RLFA  
Action Status: FOLOFF  
Action Date: 10/29/2009  
Response Action Outcome: A permanent solution has been achieved. Contamination has not been reduced to background.

Action Type: Tier Classification  
Action Status: RTN Linked to TCLASS Via Tier Classification Submittal  
Action Date: 11/10/2004  
Response Action Outcome: A permanent solution has been achieved. Contamination has not been reduced to background.

Action Type: Tier Classification  
Action Status: Tier 2 Classification  
Action Date: 11/10/2004

Map ID  
Direction  
Distance  
Elevation

MAP FINDINGS

Site

Database(s)

EDR ID Number  
EPA ID Number

**FRAMINGHAM SENIOR CENTER (Continued)**

**S101018643**

Response Action Outcome: A permanent solution has been achieved. Contamination has not been reduced to background.

Action Type: Tier Classification  
Action Status: Transmittal, Notice, or Notification Received  
Action Date: 11/10/2004

Response Action Outcome: A permanent solution has been achieved. Contamination has not been reduced to background.

Action Type: Phase 1  
Action Status: Completion Statement Received  
Action Date: 11/10/2004

Response Action Outcome: A permanent solution has been achieved. Contamination has not been reduced to background.

Action Type: Release Abatement Measure  
Action Status: Written Plan Received  
Action Date: 11/10/2004

Response Action Outcome: A permanent solution has been achieved. Contamination has not been reduced to background.

Action Type: Compliance and Enforcement Action  
Action Status: Notice of Non-Compliance Issued  
Action Date: 2/13/2003

Response Action Outcome: A permanent solution has been achieved. Contamination has not been reduced to background.

Action Type: A Notice sent to a Potentially Responsible Party (PRP)  
Action Status: A MassDEP piece of correspondence was issued (approvals, NORs, etc.)  
Action Date: 2/13/2003

Response Action Outcome: A permanent solution has been achieved. Contamination has not been reduced to background.

Action Type: Release Disposition  
Action Status: Reportable Release under MGL 21E  
Action Date: 2/7/2003

Response Action Outcome: A permanent solution has been achieved. Contamination has not been reduced to background.

Action Type: Release Abatement Measure  
Action Status: Completion Statement Received  
Action Date: 3/10/2005

Response Action Outcome: A permanent solution has been achieved. Contamination has not been reduced to background.

Action Type: Response Action Outcome - RAO  
Action Status: RAO Statement Received  
Action Date: 3/10/2005

Response Action Outcome: A permanent solution has been achieved. Contamination has not been reduced to background.

Action Type: Compliance and Enforcement Action  
Action Status: Interim Deadline Letter Issued  
Action Date: 3/19/2010

Response Action Outcome: A permanent solution has been achieved. Contamination has not been reduced to background.

Map ID  
Direction  
Distance  
Elevation

MAP FINDINGS

Site

Database(s)

EDR ID Number  
EPA ID Number

**FRAMINGHAM SENIOR CENTER (Continued)**

**S101018643**

Action Type: An activity type that is related to an Audit  
Action Status: Audit Follow-up Completion Statement Received  
Action Date: 3/21/2013  
Response Action Outcome: A permanent solution has been achieved. Contamination has not been reduced to background.

Action Type: Compliance and Enforcement Action  
Action Status: Notice of Non-Compliance Issued  
Action Date: 5/14/2004  
Response Action Outcome: A permanent solution has been achieved. Contamination has not been reduced to background.

Action Type: Response Action Outcome - RAO  
Action Status: Level III - Comprehensive Audit  
Action Date: 6/26/2009  
Response Action Outcome: A permanent solution has been achieved. Contamination has not been reduced to background.

Action Type: An activity type that is related to an Audit  
Action Status: NOA  
Action Date: 6/26/2009  
Response Action Outcome: A permanent solution has been achieved. Contamination has not been reduced to background.

Action Type: RLFA  
Action Status: FLDD1A  
Action Date: 7/14/2009  
Response Action Outcome: A permanent solution has been achieved. Contamination has not been reduced to background.

Chemicals:  
Chemical: TETRACHLOROETHENE  
Quantity: Not reported  
Location Type: COMMERCIAL  
Location Type: RESIDENTIAL  
Location Type: INDUSTRIAL  
Source: UNKNOWN  
Source: HISTORICAL

Release Tracking Number/Current Status: 3-0024202 / RAONR  
Primary ID: 3-0022548  
Official City: FRAMINGHAM  
Notification: 08/16/2004  
Category: 120 DY  
Status Date: 11/10/2004  
Phase: Not reported  
Response Action Outcome: -  
Oil / Haz Material Type: Oil

[Click here to access the MA DEP site for this facility:](#)

Actions:  
Action Type: An activity type that is related to an Audit  
Action Status: Notice of Non-compliance related to an Audit  
Action Date: 10/26/2009  
Response Action Outcome: Not reported

Map ID  
Direction  
Distance  
Elevation

MAP FINDINGS

Site

Database(s)

EDR ID Number  
EPA ID Number

**FRAMINGHAM SENIOR CENTER (Continued)**

**S101018643**

Action Type: RAO Not Required  
Action Status: Linked to a Tier Classified Site  
Action Date: 11/10/2004  
Response Action Outcome: Not reported

Action Type: Tier Classification  
Action Status: RTN Linked to TCLASS Via Tier Classification Submittal  
Action Date: 11/10/2004  
Response Action Outcome: Not reported

Action Type: Tier Classification  
Action Status: Tier 2 Classification  
Action Date: 11/10/2004  
Response Action Outcome: Not reported

Action Type: Tier Classification  
Action Status: Transmittal, Notice, or Notification Received  
Action Date: 11/10/2004  
Response Action Outcome: Not reported

Action Type: An activity type that is related to an Audit  
Action Status: Audit Follow-up Completion Statement Received  
Action Date: 3/21/2013  
Response Action Outcome: Not reported

Action Type: An activity type that is related to an Audit  
Action Status: NOA  
Action Date: 6/26/2009  
Response Action Outcome: Not reported

Action Type: RNF  
Action Status: Reportable Release under MGL 21E  
Action Date: 8/16/2004  
Response Action Outcome: Not reported

Action Type: Release Disposition  
Action Status: Reportable Release under MGL 21E  
Action Date: 8/16/2004  
Response Action Outcome: Not reported

Action Type: A Notice sent to a Potentially Responsible Party (PRP)  
Action Status: A MassDEP piece of correspondence was issued (approvals, NORs, etc.)  
Action Date: 8/31/2004  
Response Action Outcome: Not reported

Chemicals:

Chemical: BENZO(B)FLOURANTHENE  
Quantity: 11.8 milligrams per kilogram

Chemical: BENZO(A)ANTHRACENE  
Quantity: 16.3 milligrams per kilogram

Chemical: BENZO(A)PYRENE  
Quantity: 14.1 milligrams per kilogram

Chemical: C11 THRU C22 AROMATIC HYDROCARBONS  
Quantity: 396 milligrams per kilogram

Release Tracking Number/Current Status: 3-0029725 / TIERII  
Primary ID: 3-0000318

Map ID  
Direction  
Distance  
Elevation

MAP FINDINGS

Site

Database(s)

EDR ID Number  
EPA ID Number

**FRAMINGHAM SENIOR CENTER (Continued)**

**S101018643**

Official City: FRAMINGHAM  
Notification: 12/29/2010  
Category: TWO HR  
Status Date: 06/24/2014  
Phase: Not reported  
Response Action Outcome: -  
Oil / Haz Material Type: Hazardous Material

[Click here to access the MA DEP site for this facility:](#)

Actions:

Action Type: A Notice sent to a Potentially Responsible Party (PRP)  
Action Status: A MassDEP piece of correspondence was issued (approvals, NORs, etc.)  
Action Date: 1/10/2011  
Response Action Outcome: Not reported

Action Type: RLFA  
Action Status: FOLOFF  
Action Date: 1/11/2011  
Response Action Outcome: Not reported

Action Type: RLFA  
Action Status: FOLOFF  
Action Date: 1/13/2011  
Response Action Outcome: Not reported

Action Type: RLFA  
Action Status: FOLOFF  
Action Date: 1/19/2011  
Response Action Outcome: Not reported

Action Type: RLFA  
Action Status: FLDRAN  
Action Date: 1/24/2011  
Response Action Outcome: Not reported

Action Type: RLFA  
Action Status: FLDD1U  
Action Date: 1/6/2011  
Response Action Outcome: Not reported

Action Type: A Notice sent to a Potentially Responsible Party (PRP)  
Action Status: ALSENT  
Action Date: 10/13/2011  
Response Action Outcome: Not reported

Action Type: Tier Classification  
Action Status: Tier 2 Extension  
Action Date: 10/17/2007  
Response Action Outcome: Not reported

Action Type: Tier Classification  
Action Status: Transmittal, Notice, or Notification Received  
Action Date: 10/24/1991  
Response Action Outcome: Not reported

Action Type: Tier Classification

Map ID  
Direction  
Distance  
Elevation

MAP FINDINGS

Site

Database(s)

EDR ID Number  
EPA ID Number

**FRAMINGHAM SENIOR CENTER (Continued)**

**S101018643**

Action Status:	Tier 2 Classification
Action Date:	10/24/1996
Response Action Outcome:	Not reported
Action Type:	Immediate Response Action
Action Status:	Request to Terminate an Imminent Hazard Received
Action Date:	10/28/2011
Response Action Outcome:	Not reported
Action Type:	Immediate Response Action
Action Status:	Status or Interim Report Received
Action Date:	10/28/2011
Response Action Outcome:	Not reported
Action Type:	Immediate Response Action
Action Status:	RMRFIN
Action Date:	10/28/2011
Response Action Outcome:	Not reported
Action Type:	Release Disposition
Action Status:	Reportable Release under MGL 21E
Action Date:	12/29/2010
Response Action Outcome:	Not reported
Action Type:	Immediate Response Action
Action Status:	Oral Approval of Plan or Action
Action Date:	12/29/2010
Response Action Outcome:	Not reported
Action Type:	Tier Classification
Action Status:	RTN Linked to TCLASS Via IRA Completion Statement
Action Date:	12/29/2011
Response Action Outcome:	Not reported
Action Type:	Immediate Response Action
Action Status:	Completion Statement Received
Action Date:	12/29/2011
Response Action Outcome:	Not reported
Action Type:	RAO Not Required
Action Status:	Linked to a Tier Classified Site
Action Date:	12/29/2011
Response Action Outcome:	Not reported
Action Type:	RAO Not Required
Action Status:	Linked to a Tier Classified Site
Action Date:	2/15/2012
Response Action Outcome:	Not reported
Action Type:	Tier Classification
Action Status:	Tier 1C Classification
Action Date:	2/15/2012
Response Action Outcome:	Not reported
Action Type:	Tier Classification
Action Status:	Revised Statement or Transmittal Received
Action Date:	2/15/2012

Map ID  
Direction  
Distance  
Elevation

MAP FINDINGS

Site

Database(s)

EDR ID Number  
EPA ID Number

**FRAMINGHAM SENIOR CENTER (Continued)**

**S101018643**

Response Action Outcome:	Not reported
Action Type:	Tier Classification
Action Status:	RTN Linked to TCLASS Via Tier Classification Submittal
Action Date:	2/15/2012
Response Action Outcome:	Not reported
Action Type:	RLFA
Action Status:	FOLOFF
Action Date:	2/17/2011
Response Action Outcome:	Not reported
Action Type:	Tier Classification
Action Status:	Tier 2 Extension
Action Date:	2/2/2012
Response Action Outcome:	Not reported
Action Type:	Tier Classification
Action Status:	Tier 2 Extension
Action Date:	2/4/2011
Response Action Outcome:	Not reported
Action Type:	RLFA
Action Status:	FOLFLD
Action Date:	2/4/2011
Response Action Outcome:	Not reported
Action Type:	Tier Classification
Action Status:	Tier 2 Extension
Action Date:	3/6/2009
Response Action Outcome:	Not reported
Action Type:	Tier Classification
Action Status:	Legal Notice Published
Action Date:	3/7/2012
Response Action Outcome:	Not reported
Action Type:	RNFE
Action Status:	Transmittal, Notice, or Notification Received
Action Date:	3/9/2011
Response Action Outcome:	Not reported
Action Type:	RNF
Action Status:	Reportable Release under MGL 21E
Action Date:	3/9/2011
Response Action Outcome:	Not reported
Action Type:	RLFA
Action Status:	FOLOFF
Action Date:	4/13/2011
Response Action Outcome:	Not reported
Action Type:	RLFA
Action Status:	FOLOFF
Action Date:	4/14/2011
Response Action Outcome:	Not reported



Map ID  
Direction  
Distance  
Elevation

MAP FINDINGS

Site

Database(s)

EDR ID Number  
EPA ID Number

**FRAMINGHAM SENIOR CENTER (Continued)**

**S101018643**

Action Type:	Immediate Response Action
Action Status:	Imminent Hazard Evaluation Received
Action Date:	4/20/2011
Response Action Outcome:	Not reported
Action Type:	Immediate Response Action
Action Status:	Written Plan Received
Action Date:	4/20/2011
Response Action Outcome:	Not reported
Action Type:	Tier Classification
Action Status:	Tier 2 Extension
Action Date:	4/27/2006
Response Action Outcome:	Not reported
Action Type:	Tier Classification
Action Status:	Tier 2 Extension
Action Date:	4/27/2007
Response Action Outcome:	Not reported
Action Type:	RNFE
Action Status:	Transmittal, Notice, or Notification Received
Action Date:	4/8/2011
Response Action Outcome:	Not reported
Action Type:	RNF
Action Status:	Reportable Release under MGL 21E
Action Date:	4/8/2011
Response Action Outcome:	Not reported
Action Type:	Tier Classification
Action Status:	Permit Effective Date
Action Date:	5/2/2012
Response Action Outcome:	Not reported
Action Type:	Tier Classification
Action Status:	RTN Linked to TCLASS Via IRA Completion Statement
Action Date:	5/30/2002
Response Action Outcome:	Not reported
Action Type:	Immediate Response Action
Action Status:	Status or Interim Report Received
Action Date:	5/5/2011
Response Action Outcome:	Not reported
Action Type:	Immediate Response Action
Action Status:	RMRINI
Action Date:	5/5/2011
Response Action Outcome:	Not reported
Action Type:	RLFA
Action Status:	FOLOFF
Action Date:	6/23/2011
Response Action Outcome:	Not reported
Action Type:	Tier Classification
Action Status:	Revised Statement or Transmittal Received

Map ID  
Direction  
Distance  
Elevation

MAP FINDINGS

Site

Database(s)

EDR ID Number  
EPA ID Number

**FRAMINGHAM SENIOR CENTER (Continued)**

**S101018643**

Action Date: 6/24/2014  
Response Action Outcome: Not reported

Action Type: Tier Classification  
Action Status: Tier 2 Classification  
Action Date: 6/24/2014  
Response Action Outcome: Not reported

Action Type: Tier Classification  
Action Status: Legal Notice Published  
Action Date: 6/30/2014  
Response Action Outcome: Not reported

Action Type: Tier Classification  
Action Status: TCEXT  
Action Date: 7/21/2016  
Response Action Outcome: Not reported

Action Type: Tier Classification  
Action Status: Tier 2 Extension  
Action Date: 8/16/2002  
Response Action Outcome: Not reported

Action Type: Tier Classification  
Action Status: Tier 2 Transfer  
Action Date: 8/30/2001  
Response Action Outcome: Not reported

Action Type: Tier Classification  
Action Status: Tier 2 Extension  
Action Date: 8/30/2001  
Response Action Outcome: Not reported

Action Type: Tier Classification  
Action Status: Tier 2 Extension  
Action Date: 9/10/2004  
Response Action Outcome: Not reported

Action Type: Tier Classification  
Action Status: Tier 2 Extension  
Action Date: 9/17/2003  
Response Action Outcome: Not reported

Chemicals:  
Chemical: PCE  
Quantity: 2300 UG/M3  
Chemical: PCE  
Quantity: 234 UG/M3  
Chemical: PCE  
Quantity: 240 UG/M3  
Location Type: COMMERCIAL  
Source: INATION  
Source: CONTAM  
Source: HISTORICL

ENFORCEMENT:

Map ID  
Direction  
Distance  
Elevation

MAP FINDINGS

Site

Database(s)

EDR ID Number  
EPA ID Number

**FRAMINGHAM SENIOR CENTER (Continued)**

**S101018643**

Region: NERO  
DEP Region: NERO  
DEP Program: 3A  
DEP Bureau: BWSC  
Program: Not reported  
Program Id: 3-0022548  
High Or Low Level Enforcement: LLE  
FMF #: Not reported  
Comptroller Billing Name: Not reported  
Town Where Violation Occurred: Not reported  
Date Executed: 03/19/2010  
ENF #: Not reported  
Document Type: IDL  
AG Ref (Y/N): Not reported  
Doc Archived (Y/N): Not reported  
EJ Community (Y/N): Not reported  
Regional Comment: Not reported  
Final Payment Due Date: Not reported  
ACOP \$: Not reported  
PAN \$: Not reported  
EMS (Y/N): Not reported  
EMS\$: Not reported  
SEP (Y/N): Not reported  
SEP \$: Not reported  
Demand \$: Not reported  
Suspended \$: Not reported  
Ownership: Municipally Owned

**H41**  
**West**  
**1/2-1**  
**0.576 mi.**  
**3039 ft.**

**MOBIL SERVICE STATION**  
**516 UNION AVE**  
**FRAMINGHAM, MA 01701**  
**Site 2 of 2 in cluster H**

**SHWS S100831056**  
**LUST N/A**  
**RELEASE**

**Relative:**  
**Lower**

SHWS:

Release Tracking Number/Current Status: 3-0015933 / RAO  
Release Town: FRAMINGHAM  
Notification Date: 01/20/1998  
Category: 120 DY  
Associated ID: Not reported

**Actual:**  
**158 ft.**

**Current Status:**

**Response Action Outcome**

Status Date: 02/02/2001  
Phase: PHASE III  
Response Action Outcome: A2 - A permanent solution has been achieved. Contamination has not been reduced to background.  
Oil Or Haz Material: Hazardous Material

Click here to access the MA DEP site for this facility:

Chemicals:

Chemical: BENZO[A]PYRENE  
Quantity: 4.26 parts per million  
Chemical: BENZO[A]ANTHRACENE  
Quantity: 6.55 parts per million  
Chemical: BENZO[B]FLUORANTHENE  
Quantity: 5.12 parts per million

Map ID  
Direction  
Distance  
Elevation

MAP FINDINGS

Site

Database(s)

EDR ID Number  
EPA ID Number

**MOBIL SERVICE STATION (Continued)**

**S100831056**

Actions:

Action Type: Release Disposition  
Action Status: Reportable Release under MGL 21E  
Action Date: 1/20/1998  
Response Action Outcome: A permanent solution has been achieved. Contamination has not been reduced to background.

Action Type: RNF  
Action Status: Reportable Release under MGL 21E  
Action Date: 1/20/1998  
Response Action Outcome: A permanent solution has been achieved. Contamination has not been reduced to background.

Action Type: Phase 2  
Action Status: Scope of Work Received  
Action Date: 11/22/1999  
Response Action Outcome: A permanent solution has been achieved. Contamination has not been reduced to background.

Action Type: Phase 2  
Action Status: Completion Statement Received  
Action Date: 2/2/2001  
Response Action Outcome: A permanent solution has been achieved. Contamination has not been reduced to background.

Action Type: Response Action Outcome - RAO  
Action Status: RAO Statement Received  
Action Date: 2/2/2001  
Response Action Outcome: A permanent solution has been achieved. Contamination has not been reduced to background.

Action Type: Phase 1  
Action Status: Completion Statement Received  
Action Date: 2/3/1999  
Response Action Outcome: A permanent solution has been achieved. Contamination has not been reduced to background.

Action Type: Tier Classification  
Action Status: Transmittal, Notice, or Notification Received  
Action Date: 2/3/1999  
Response Action Outcome: A permanent solution has been achieved. Contamination has not been reduced to background.

Action Type: Tier Classification  
Action Status: Tier 2 Classification  
Action Date: 2/3/1999  
Response Action Outcome: A permanent solution has been achieved. Contamination has not been reduced to background.

Action Type: Release Abatement Measure  
Action Status: Fee Received - FMCRA Use Only  
Action Date: 3/13/1998  
Response Action Outcome: A permanent solution has been achieved. Contamination has not been reduced to background.

Action Type: Release Abatement Measure  
Action Status: Written Plan Received

Map ID  
Direction  
Distance  
Elevation

MAP FINDINGS

Site

Database(s)

EDR ID Number  
EPA ID Number

**MOBIL SERVICE STATION (Continued)**

**S100831056**

Action Date: 3/18/1998  
Response Action Outcome: A permanent solution has been achieved. Contamination has not been reduced to background.

Action Type: A Notice sent to a Potentially Responsible Party (PRP)  
Action Status: A MassDEP piece of correspondence was issued (approvals, NORs, etc.)  
Action Date: 6/24/1998  
Response Action Outcome: A permanent solution has been achieved. Contamination has not been reduced to background.

Action Type: Release Abatement Measure  
Action Status: Status or Interim Report Received  
Action Date: 9/29/1998  
Response Action Outcome: A permanent solution has been achieved. Contamination has not been reduced to background.

**LUST:**

**Facility:**

Release Tracking Number/Current Status: 3-0004405 / RAO  
Status Date: 10/30/1997  
Source Type: UST  
Release Town: FRAMINGHAM  
Notification Date: 07/15/1993  
Category: NONE  
Associated ID: Not reported  
Phase: Not reported  
Response Action Outcome: B1 - Remedial actions have not been conducted because a level of No Significant Risk exists.

Oil Or Haz Material: Not reported

Location Type: GASSTATION  
Source: UST

[Click here to access the MA DEP site for this facility:](#)

**Chemicals:**

Chemical: UNKNOWN  
Quantity: Not reported

**Actions:**

Action Type: TREGS  
Action Status: WAVSIG  
Action Date: 10/13/1993  
Response Action Outcome: Remedial actions have not been conducted because a level of No Significant Risk exists.

Action Type: TREGS  
Action Status: WAVACC  
Action Date: 10/18/1993  
Response Action Outcome: Remedial actions have not been conducted because a level of No Significant Risk exists.

Action Type: Response Action Outcome - RAO

Map ID  
Direction  
Distance  
Elevation

MAP FINDINGS

Site

Database(s)

EDR ID Number  
EPA ID Number

**MOBIL SERVICE STATION (Continued)**

**S100831056**

Action Status: RAO Statement Received  
Action Date: 10/30/1997  
Response Action Outcome: Remedial actions have not been conducted because a level of No Significant Risk exists.

Action Type: Release Abatement Measure  
Action Status: Completion Statement Received  
Action Date: 10/30/1997  
Response Action Outcome: Remedial actions have not been conducted because a level of No Significant Risk exists.

Action Type: Release Abatement Measure  
Action Status: Written Plan Received  
Action Date: 3/27/1997  
Response Action Outcome: Remedial actions have not been conducted because a level of No Significant Risk exists.

Action Type: Response Action Outcome - RAO  
Action Status: Revised Statement or Transmittal Received  
Action Date: 4/5/1999  
Response Action Outcome: Remedial actions have not been conducted because a level of No Significant Risk exists.

Action Type: TREGS  
Action Status: WAVREC  
Action Date: 7/12/1993  
Response Action Outcome: Remedial actions have not been conducted because a level of No Significant Risk exists.

Action Type: Release Disposition  
Action Status: Valid Transition Site  
Action Date: 7/12/1993  
Response Action Outcome: Remedial actions have not been conducted because a level of No Significant Risk exists.

Action Type: Release Abatement Measure  
Action Status: Written Plan Received  
Action Date: 8/25/1995  
Response Action Outcome: Remedial actions have not been conducted because a level of No Significant Risk exists.

Release:

Release Tracking Number/Current Status: 3-0004405 / RAO  
Primary ID: Not reported  
Official City: FRAMINGHAM  
Notification: 07/15/1993  
Category: NONE  
Status Date: 10/30/1997  
Phase: Not reported  
Response Action Outcome: B1 - Remedial actions have not been conducted because a level of No Significant Risk exists.  
Oil / Haz Material Type: Not reported

[Click here to access the MA DEP site for this facility:](#)

Map ID  
Direction  
Distance  
Elevation

MAP FINDINGS

Site

Database(s)

EDR ID Number  
EPA ID Number

**MOBIL SERVICE STATION (Continued)**

**S100831056**

Actions:

Action Type: TREGS  
Action Status: WAVSIG  
Action Date: 10/13/1993  
Response Action Outcome: Remedial actions have not been conducted because a level of No Significant Risk exists.

Action Type: TREGS  
Action Status: WAVACC  
Action Date: 10/18/1993  
Response Action Outcome: Remedial actions have not been conducted because a level of No Significant Risk exists.

Action Type: Response Action Outcome - RAO  
Action Status: RAO Statement Received  
Action Date: 10/30/1997  
Response Action Outcome: Remedial actions have not been conducted because a level of No Significant Risk exists.

Action Type: Release Abatement Measure  
Action Status: Completion Statement Received  
Action Date: 10/30/1997  
Response Action Outcome: Remedial actions have not been conducted because a level of No Significant Risk exists.

Action Type: Release Abatement Measure  
Action Status: Written Plan Received  
Action Date: 3/27/1997  
Response Action Outcome: Remedial actions have not been conducted because a level of No Significant Risk exists.

Action Type: Response Action Outcome - RAO  
Action Status: Revised Statement or Transmittal Received  
Action Date: 4/5/1999  
Response Action Outcome: Remedial actions have not been conducted because a level of No Significant Risk exists.

Action Type: TREGS  
Action Status: WAVREC  
Action Date: 7/12/1993  
Response Action Outcome: Remedial actions have not been conducted because a level of No Significant Risk exists.

Action Type: Release Disposition  
Action Status: Valid Transition Site  
Action Date: 7/12/1993  
Response Action Outcome: Remedial actions have not been conducted because a level of No Significant Risk exists.

Action Type: Release Abatement Measure  
Action Status: Written Plan Received  
Action Date: 8/25/1995  
Response Action Outcome: Remedial actions have not been conducted because a level of No Significant Risk exists.

Chemicals:

Map ID  
Direction  
Distance  
Elevation

MAP FINDINGS

Site

Database(s)

EDR ID Number  
EPA ID Number

**MOBIL SERVICE STATION (Continued)**

**S100831056**

Chemical: UNKNOWN  
Quantity: Not reported  
Location Type: GASSTATION  
Source: UST

Release Tracking Number/Current Status: 3-0015933 / RAO  
Primary ID: Not reported  
Official City: FRAMINGHAM  
Notification: 01/20/1998  
Category: 120 DY  
Status Date: 02/02/2001  
Phase: PHASE III  
Response Action Outcome: A2 - A permanent solution has been achieved. Contamination has not been reduced to background.  
Oil / Haz Material Type: Hazardous Material

[Click here to access the MA DEP site for this facility:](#)

**Actions:**

Action Type: Release Disposition  
Action Status: Reportable Release under MGL 21E  
Action Date: 1/20/1998  
Response Action Outcome: A permanent solution has been achieved. Contamination has not been reduced to background.

Action Type: RNF  
Action Status: Reportable Release under MGL 21E  
Action Date: 1/20/1998  
Response Action Outcome: A permanent solution has been achieved. Contamination has not been reduced to background.

Action Type: Phase 2  
Action Status: Scope of Work Received  
Action Date: 11/22/1999  
Response Action Outcome: A permanent solution has been achieved. Contamination has not been reduced to background.

Action Type: Phase 2  
Action Status: Completion Statement Received  
Action Date: 2/2/2001  
Response Action Outcome: A permanent solution has been achieved. Contamination has not been reduced to background.

Action Type: Response Action Outcome - RAO  
Action Status: RAO Statement Received  
Action Date: 2/2/2001  
Response Action Outcome: A permanent solution has been achieved. Contamination has not been reduced to background.

Action Type: Phase 1  
Action Status: Completion Statement Received  
Action Date: 2/3/1999  
Response Action Outcome: A permanent solution has been achieved. Contamination has not been reduced to background.

Action Type: Tier Classification  
Action Status: Transmittal, Notice, or Notification Received



Map ID  
Direction  
Distance  
Elevation

MAP FINDINGS

Site

Database(s)

EDR ID Number  
EPA ID Number

**MOBIL SERVICE STATION (Continued)**

**S100831056**

Action Date: 2/3/1999  
Response Action Outcome: A permanent solution has been achieved. Contamination has not been reduced to background.

Action Type: Tier Classification  
Action Status: Tier 2 Classification  
Action Date: 2/3/1999  
Response Action Outcome: A permanent solution has been achieved. Contamination has not been reduced to background.

Action Type: Release Abatement Measure  
Action Status: Fee Received - FMCRA Use Only  
Action Date: 3/13/1998  
Response Action Outcome: A permanent solution has been achieved. Contamination has not been reduced to background.

Action Type: Release Abatement Measure  
Action Status: Written Plan Received  
Action Date: 3/18/1998  
Response Action Outcome: A permanent solution has been achieved. Contamination has not been reduced to background.

Action Type: A Notice sent to a Potentially Responsible Party (PRP)  
Action Status: A MassDEP piece of correspondence was issued (approvals, NORs, etc.)  
Action Date: 6/24/1998  
Response Action Outcome: A permanent solution has been achieved. Contamination has not been reduced to background.

Action Type: Release Abatement Measure  
Action Status: Status or Interim Report Received  
Action Date: 9/29/1998  
Response Action Outcome: A permanent solution has been achieved. Contamination has not been reduced to background.

Chemicals:  
Chemical: BENZO[A]PYRENE  
Quantity: 4.26 parts per million  
Chemical: BENZO[A]ANTHRACENE  
Quantity: 6.55 parts per million  
Chemical: BENZO[B]FLUORANTHENE  
Quantity: 5.12 parts per million

42  
North  
1/2-1  
0.582 mi.  
3072 ft.

**NO LOCATION AID**  
**89 HASTINGS ST**  
**FRAMINGHAM, MA 01701**

**SHWS S104545157**  
**RELEASE N/A**

**Relative:**  
**Higher**

SHWS:  
Release Tracking Number/Current Status: 3-0010927 / RAO  
Release Town: FRAMINGHAM  
Notification Date: 04/28/1994  
Category: TWO HR  
Associated ID: Not reported  
**Current Status:** **Response Action Outcome**  
Status Date: 02/01/1995  
Phase: Not reported

**Actual:**  
**175 ft.**

Map ID  
Direction  
Distance  
Elevation

MAP FINDINGS

Site

Database(s)

EDR ID Number  
EPA ID Number

**NO LOCATION AID (Continued)**

**S104545157**

Response Action Outcome: A2 - A permanent solution has been achieved. Contamination has not been reduced to background.  
Oil Or Haz Material: Oil  
Location Type: RESIDENTIAL  
Source: PIPE

[Click here to access the MA DEP site for this facility:](#)

Chemicals:

Chemical: #2 FUEL OIL  
Quantity: Not reported  
Chemical: #2 FUEL OIL  
Quantity: 600 gallons

Actions:

Action Type: Release Disposition  
Action Status: Reportable Release under MGL 21E  
Action Date: 1/13/1995  
Response Action Outcome: A permanent solution has been achieved. Contamination has not been reduced to background.

Action Type: Immediate Response Action  
Action Status: Completion Statement Received  
Action Date: 1/13/1995  
Response Action Outcome: A permanent solution has been achieved. Contamination has not been reduced to background.

Action Type: Immediate Response Action  
Action Status: Written Approval of Plan  
Action Date: 10/11/1994  
Response Action Outcome: A permanent solution has been achieved. Contamination has not been reduced to background.

Action Type: RLFA  
Action Status: FOLOFF  
Action Date: 11/23/1994  
Response Action Outcome: A permanent solution has been achieved. Contamination has not been reduced to background.

Action Type: RLFA  
Action Status: FOLOFF  
Action Date: 12/1/1994  
Response Action Outcome: A permanent solution has been achieved. Contamination has not been reduced to background.

Action Type: RLFA  
Action Status: FOLOFF  
Action Date: 12/15/1994  
Response Action Outcome: A permanent solution has been achieved. Contamination has not been reduced to background.

Action Type: RLFA  
Action Status: FOLOFF  
Action Date: 12/20/1994  
Response Action Outcome: A permanent solution has been achieved. Contamination has not been reduced to background.

Map ID  
Direction  
Distance  
Elevation

MAP FINDINGS

Site

Database(s)

EDR ID Number  
EPA ID Number

**NO LOCATION AID (Continued)**

**S104545157**

Action Type:	RLFA
Action Status:	FOLOFF
Action Date:	12/6/1994
Response Action Outcome:	A permanent solution has been achieved. Contamination has not been reduced to background.
Action Type:	Response Action Outcome - RAO
Action Status:	RAO Statement Received
Action Date:	2/1/1995
Response Action Outcome:	A permanent solution has been achieved. Contamination has not been reduced to background.
Action Type:	Response Action Outcome - RAO
Action Status:	Fee Received - FMCRA Use Only
Action Date:	2/1/1995
Response Action Outcome:	A permanent solution has been achieved. Contamination has not been reduced to background.
Action Type:	Immediate Response Action
Action Status:	IRA Assessment Only
Action Date:	4/28/1994
Response Action Outcome:	A permanent solution has been achieved. Contamination has not been reduced to background.
Action Type:	Release Disposition
Action Status:	Reportable Release under MGL 21E
Action Date:	4/28/1994
Response Action Outcome:	A permanent solution has been achieved. Contamination has not been reduced to background.
Action Type:	RLFA
Action Status:	FOLOFF
Action Date:	4/29/1994
Response Action Outcome:	A permanent solution has been achieved. Contamination has not been reduced to background.
Action Type:	Release Disposition
Action Status:	Reportable Release under MGL 21E
Action Date:	5/23/1994
Response Action Outcome:	A permanent solution has been achieved. Contamination has not been reduced to background.
Action Type:	RLFA
Action Status:	FOLFLD
Action Date:	5/3/1994
Response Action Outcome:	A permanent solution has been achieved. Contamination has not been reduced to background.
Action Type:	Release Disposition
Action Status:	Reportable Release under MGL 21E
Action Date:	5/4/1994
Response Action Outcome:	A permanent solution has been achieved. Contamination has not been reduced to background.
Action Type:	A Notice sent to a Potentially Responsible Party (PRP)
Action Status:	A MassDEP piece of correspondence was issued (approvals, NORs, etc.
Action Date:	5/9/1994

Map ID  
Direction  
Distance  
Elevation

MAP FINDINGS

Site

Database(s)

EDR ID Number  
EPA ID Number

**NO LOCATION AID (Continued)**

**S104545157**

Response Action Outcome:	A permanent solution has been achieved. Contamination has not been reduced to background.
Action Type:	RLFA
Action Status:	FOLOFF
Action Date:	6/1/1994
Response Action Outcome:	A permanent solution has been achieved. Contamination has not been reduced to background.
Action Type:	A Notice sent to a Potentially Responsible Party (PRP)
Action Status:	A MassDEP piece of correspondence was issued (approvals, NORs, etc.
Action Date:	6/3/1994
Response Action Outcome:	A permanent solution has been achieved. Contamination has not been reduced to background.
Action Type:	RLFA
Action Status:	FOLOFF
Action Date:	6/9/1994
Response Action Outcome:	A permanent solution has been achieved. Contamination has not been reduced to background.
Action Type:	RLFA
Action Status:	FOLOFF
Action Date:	7/19/1994
Response Action Outcome:	A permanent solution has been achieved. Contamination has not been reduced to background.
Action Type:	RLFA
Action Status:	FOLOFF
Action Date:	7/20/1994
Response Action Outcome:	A permanent solution has been achieved. Contamination has not been reduced to background.
Action Type:	RLFA
Action Status:	FOLOFF
Action Date:	7/25/1994
Response Action Outcome:	A permanent solution has been achieved. Contamination has not been reduced to background.
Action Type:	RNF
Action Status:	Reportable Release under MGL 21E
Action Date:	7/6/1994
Response Action Outcome:	A permanent solution has been achieved. Contamination has not been reduced to background.
Action Type:	A Notice sent to a Potentially Responsible Party (PRP)
Action Status:	A MassDEP piece of correspondence was issued (approvals, NORs, etc.
Action Date:	8/3/1994
Response Action Outcome:	A permanent solution has been achieved. Contamination has not been reduced to background.
Action Type:	RLFA
Action Status:	FOLOFF
Action Date:	8/9/1994
Response Action Outcome:	A permanent solution has been achieved. Contamination has not been reduced to background.

Map ID  
Direction  
Distance  
Elevation

MAP FINDINGS

Site

Database(s)

EDR ID Number  
EPA ID Number

**NO LOCATION AID (Continued)**

**S104545157**

Action Type: RLFA  
Action Status: FOLOFF  
Action Date: 9/19/1994  
Response Action Outcome: A permanent solution has been achieved. Contamination has not been reduced to background.

Action Type: RNF  
Action Status: Reportable Release under MGL 21E  
Action Date: 9/9/1994  
Response Action Outcome: A permanent solution has been achieved. Contamination has not been reduced to background.

Action Type: Immediate Response Action  
Action Status: Written Plan Received  
Action Date: 9/9/1994  
Response Action Outcome: A permanent solution has been achieved. Contamination has not been reduced to background.

Action Type: RLFA  
Action Status: FOLOFF  
Action Date: 9/9/1994  
Response Action Outcome: A permanent solution has been achieved. Contamination has not been reduced to background.

Release:

Release Tracking Number/Current Status: 3-0010927 / RAO  
Primary ID: Not reported  
Official City: FRAMINGHAM  
Notification: 04/28/1994  
Category: TWO HR  
Status Date: 02/01/1995  
Phase: Not reported  
Response Action Outcome: A2 - A permanent solution has been achieved. Contamination has not been reduced to background.  
Oil / Haz Material Type: Oil

Click here to access the MA DEP site for this facility:

Actions:

Action Type: Release Disposition  
Action Status: Reportable Release under MGL 21E  
Action Date: 1/13/1995  
Response Action Outcome: A permanent solution has been achieved. Contamination has not been reduced to background.

Action Type: Immediate Response Action  
Action Status: Completion Statement Received  
Action Date: 1/13/1995  
Response Action Outcome: A permanent solution has been achieved. Contamination has not been reduced to background.

Action Type: Immediate Response Action  
Action Status: Written Approval of Plan  
Action Date: 10/11/1994  
Response Action Outcome: A permanent solution has been achieved. Contamination has not been reduced to background.

Map ID  
Direction  
Distance  
Elevation

MAP FINDINGS

Site

Database(s)

EDR ID Number  
EPA ID Number

**NO LOCATION AID (Continued)**

**S104545157**

reduced to background.

Action Type: RLFA  
Action Status: FOLOFF  
Action Date: 11/23/1994  
Response Action Outcome: A permanent solution has been achieved. Contamination has not been reduced to background.

Action Type: RLFA  
Action Status: FOLOFF  
Action Date: 12/1/1994  
Response Action Outcome: A permanent solution has been achieved. Contamination has not been reduced to background.

Action Type: RLFA  
Action Status: FOLOFF  
Action Date: 12/15/1994  
Response Action Outcome: A permanent solution has been achieved. Contamination has not been reduced to background.

Action Type: RLFA  
Action Status: FOLOFF  
Action Date: 12/20/1994  
Response Action Outcome: A permanent solution has been achieved. Contamination has not been reduced to background.

Action Type: RLFA  
Action Status: FOLOFF  
Action Date: 12/6/1994  
Response Action Outcome: A permanent solution has been achieved. Contamination has not been reduced to background.

Action Type: Response Action Outcome - RAO  
Action Status: RAO Statement Received  
Action Date: 2/1/1995  
Response Action Outcome: A permanent solution has been achieved. Contamination has not been reduced to background.

Action Type: Response Action Outcome - RAO  
Action Status: Fee Received - FMCRA Use Only  
Action Date: 2/1/1995  
Response Action Outcome: A permanent solution has been achieved. Contamination has not been reduced to background.

Action Type: Immediate Response Action  
Action Status: IRA Assessment Only  
Action Date: 4/28/1994  
Response Action Outcome: A permanent solution has been achieved. Contamination has not been reduced to background.

Action Type: Release Disposition  
Action Status: Reportable Release under MGL 21E  
Action Date: 4/28/1994  
Response Action Outcome: A permanent solution has been achieved. Contamination has not been reduced to background.

Action Type: RLFA

Map ID  
Direction  
Distance  
Elevation

MAP FINDINGS

Site

Database(s)

EDR ID Number  
EPA ID Number

**NO LOCATION AID (Continued)**

**S104545157**

Action Status: FOLOFF  
Action Date: 4/29/1994  
Response Action Outcome: A permanent solution has been achieved. Contamination has not been reduced to background.

Action Type: Release Disposition  
Action Status: Reportable Release under MGL 21E  
Action Date: 5/23/1994  
Response Action Outcome: A permanent solution has been achieved. Contamination has not been reduced to background.

Action Type: RLFA  
Action Status: FOLFLD  
Action Date: 5/3/1994  
Response Action Outcome: A permanent solution has been achieved. Contamination has not been reduced to background.

Action Type: Release Disposition  
Action Status: Reportable Release under MGL 21E  
Action Date: 5/4/1994  
Response Action Outcome: A permanent solution has been achieved. Contamination has not been reduced to background.

Action Type: A Notice sent to a Potentially Responsible Party (PRP)  
Action Status: A MassDEP piece of correspondence was issued (approvals, NORs, etc.)  
Action Date: 5/9/1994  
Response Action Outcome: A permanent solution has been achieved. Contamination has not been reduced to background.

Action Type: RLFA  
Action Status: FOLOFF  
Action Date: 6/1/1994  
Response Action Outcome: A permanent solution has been achieved. Contamination has not been reduced to background.

Action Type: A Notice sent to a Potentially Responsible Party (PRP)  
Action Status: A MassDEP piece of correspondence was issued (approvals, NORs, etc.)  
Action Date: 6/3/1994  
Response Action Outcome: A permanent solution has been achieved. Contamination has not been reduced to background.

Action Type: RLFA  
Action Status: FOLOFF  
Action Date: 6/9/1994  
Response Action Outcome: A permanent solution has been achieved. Contamination has not been reduced to background.

Action Type: RLFA  
Action Status: FOLOFF  
Action Date: 7/19/1994  
Response Action Outcome: A permanent solution has been achieved. Contamination has not been reduced to background.

Action Type: RLFA  
Action Status: FOLOFF  
Action Date: 7/20/1994  
Response Action Outcome: A permanent solution has been achieved. Contamination has not been reduced to background.

Map ID  
Direction  
Distance  
Elevation

MAP FINDINGS

Site

Database(s)

EDR ID Number  
EPA ID Number

NO LOCATION AID (Continued)

S104545157

reduced to background.

Action Type: RLFA  
Action Status: FOLOFF  
Action Date: 7/25/1994  
Response Action Outcome: A permanent solution has been achieved. Contamination has not been reduced to background.

Action Type: RNF  
Action Status: Reportable Release under MGL 21E  
Action Date: 7/6/1994  
Response Action Outcome: A permanent solution has been achieved. Contamination has not been reduced to background.

Action Type: A Notice sent to a Potentially Responsible Party (PRP)  
Action Status: A MassDEP piece of correspondence was issued (approvals, NORs, etc.)  
Action Date: 8/3/1994  
Response Action Outcome: A permanent solution has been achieved. Contamination has not been reduced to background.

Action Type: RLFA  
Action Status: FOLOFF  
Action Date: 8/9/1994  
Response Action Outcome: A permanent solution has been achieved. Contamination has not been reduced to background.

Action Type: RLFA  
Action Status: FOLOFF  
Action Date: 9/19/1994  
Response Action Outcome: A permanent solution has been achieved. Contamination has not been reduced to background.

Action Type: RNF  
Action Status: Reportable Release under MGL 21E  
Action Date: 9/9/1994  
Response Action Outcome: A permanent solution has been achieved. Contamination has not been reduced to background.

Action Type: Immediate Response Action  
Action Status: Written Plan Received  
Action Date: 9/9/1994  
Response Action Outcome: A permanent solution has been achieved. Contamination has not been reduced to background.

Action Type: RLFA  
Action Status: FOLOFF  
Action Date: 9/9/1994  
Response Action Outcome: A permanent solution has been achieved. Contamination has not been reduced to background.

Chemicals:  
Chemical: #2 FUEL OIL  
Quantity: Not reported  
Chemical: #2 FUEL OIL  
Quantity: 600 gallons  
Location Type: RESIDENTIAL  
Source: PIPE



Map ID  
Direction  
Distance  
Elevation

MAP FINDINGS

Site

Database(s)

EDR ID Number  
EPA ID Number

43  
West  
1/2-1  
0.582 mi.  
3072 ft.

**JT HAFFEY BUILDERS**  
**543 UNION AVE**  
**FRAMINGHAM, MA 01701**

**SHWS** S105810720  
**INST CONTROL** N/A  
**RELEASE**

**Relative:**  
**Lower**

SHWS:

**Actual:**  
**159 ft.**

Release Tracking Number/Current Status: 3-0023612 / DPSTRM  
Release Town: FRAMINGHAM  
Notification Date: 02/13/2004  
Category: 120 DY  
Associated ID: 3-0022549  
**Current Status: Downgradient Property Status Terminated**  
Status Date: 11/13/2006  
Phase: Not reported  
Response Action Outcome: -  
Oil Or Haz Material: Hazardous Material

[Click here to access the MA DEP site for this facility:](#)

Chemicals:

Chemical: TETRACHLOROETHANE  
Quantity: 4600 micrograms per liter

Actions:

Action Type: Downgradient Property Status  
Action Status: Action Status or AUL Terminated  
Action Date: 11/13/2006  
Response Action Outcome: Not reported

Action Type: An activity type that is related to an Audit  
Action Status: Notice of Non-compliance related to an Audit  
Action Date: 11/20/2007  
Response Action Outcome: Not reported

Action Type: Downgradient Property Status  
Action Status: Level III - Comprehensive Audit  
Action Date: 11/20/2007  
Response Action Outcome: Not reported

Action Type: Tier Classification  
Action Status: Tier 2 Classification  
Action Date: 2/13/2004  
Response Action Outcome: Not reported

Action Type: RNF  
Action Status: Reportable Release under MGL 21E  
Action Date: 2/13/2004  
Response Action Outcome: Not reported

Action Type: Release Disposition  
Action Status: Reportable Release under MGL 21E  
Action Date: 2/13/2004  
Response Action Outcome: Not reported

Action Type: Tier Classification  
Action Status: Transmittal, Notice, or Notification Received  
Action Date: 2/13/2004

Map ID  
Direction  
Distance  
Elevation

MAP FINDINGS

Site

Database(s)

EDR ID Number  
EPA ID Number

**JT HAFFEY BUILDERS (Continued)**

**S105810720**

Response Action Outcome:	Not reported
Action Type:	Tier Classification
Action Status:	Legal Notice Published
Action Date:	2/14/2004
Response Action Outcome:	Not reported
Action Type:	Tier Classification
Action Status:	RTN Linked to TCLASS Via Tier Classification Submittal
Action Date:	2/9/2005
Response Action Outcome:	Not reported
Action Type:	RAO Not Required
Action Status:	Linked to a Tier Classified Site
Action Date:	2/9/2005
Response Action Outcome:	Not reported
Action Type:	An activity type that is related to an Audit
Action Status:	NON-A
Action Date:	4/4/2008
Response Action Outcome:	Not reported
Action Type:	A Notice sent to a Potentially Responsible Party (PRP)
Action Status:	A MassDEP piece of correspondence was issued (approvals, NORs, etc.)
Action Date:	4/9/2004
Response Action Outcome:	Not reported
Action Type:	Downgradient Property Status
Action Status:	Revised Statement or Transmittal Received
Action Date:	6/10/2008
Response Action Outcome:	Not reported
Action Type:	Downgradient Property Status
Action Status:	Transmittal, Notice, or Notification Received
Action Date:	7/25/2005
Response Action Outcome:	Not reported
Action Type:	Downgradient Property Status
Action Status:	Revised Statement or Transmittal Received
Action Date:	7/30/2007
Response Action Outcome:	Not reported
Action Type:	Downgradient Property Status
Action Status:	Level III - Comprehensive Audit
Action Date:	8/14/2006
Response Action Outcome:	Not reported
Action Type:	An activity type that is related to an Audit
Action Status:	Notice of Non-compliance related to an Audit
Action Date:	8/14/2006
Response Action Outcome:	Not reported
Action Type:	RLFA
Action Status:	FOLOFF
Action Date:	8/14/2006
Response Action Outcome:	Not reported

Map ID  
Direction  
Distance  
Elevation

MAP FINDINGS

Site

Database(s)

EDR ID Number  
EPA ID Number

**JT HAFHEY BUILDERS (Continued)**

**S105810720**

Release Tracking Number/Current Status: 3-0022549 / STMRET  
Release Town: FRAMINGHAM  
Notification Date: 02/07/2003  
Category: 120 DY  
Associated ID: 3-0022549  
**Current Status: Response Action Outcome Statement Retracted**  
Status Date: 06/10/2008  
Phase: PHASE IV  
Response Action Outcome: -  
Oil Or Haz Material: Oil  
Location Type: INDUSTRIAL  
Location Type: COMMERCIAL  
Location Type: RESIDENTIAL  
Source: HISTORIAL

[Click here to access the MA DEP site for this facility:](#)

Chemicals:

Chemical: C11 THRU C22 AROMATIC HYDROCARBONS  
Quantity: 6800 milligrams per kilogram  
Chemical: C19 THRU C36 ALIPHATIC HYDROCARBONS  
Quantity: 7300 milligrams per kilogram  
Chemical: PETROLEUM HYDROCARBONS  
Quantity: Not reported

Actions:

Action Type: Response Action Outcome - RAO  
Action Status: Level III - Comprehensive Audit  
Action Date: 11/20/2007  
Response Action Outcome: Not reported

Action Type: An activity type that is related to an Audit  
Action Status: Notice of Non-compliance related to an Audit  
Action Date: 11/20/2007  
Response Action Outcome: Not reported

Action Type: A Notice sent to a Potentially Responsible Party (PRP)  
Action Status: A MassDEP piece of correspondence was issued (approvals, NORs, etc.)  
Action Date: 2/13/2003  
Response Action Outcome: Not reported

Action Type: Compliance and Enforcement Action  
Action Status: Notice of Non-Compliance Issued  
Action Date: 2/13/2003  
Response Action Outcome: Not reported

Action Type: RNF  
Action Status: Reportable Release under MGL 21E  
Action Date: 2/13/2004  
Response Action Outcome: Not reported

Action Type: Tier Classification  
Action Status: Tier 2 Classification  
Action Date: 2/13/2004  
Response Action Outcome: Not reported

Map ID  
Direction  
Distance  
Elevation

MAP FINDINGS

Site

Database(s)

EDR ID Number  
EPA ID Number

**JT HAFHEY BUILDERS (Continued)**

**S105810720**

Action Type:	Tier Classification
Action Status:	Transmittal, Notice, or Notification Received
Action Date:	2/13/2004
Response Action Outcome:	Not reported
Action Type:	Phase 2
Action Status:	Scope of Work Received
Action Date:	2/13/2004
Response Action Outcome:	Not reported
Action Type:	Phase 1
Action Status:	Completion Statement Received
Action Date:	2/13/2004
Response Action Outcome:	Not reported
Action Type:	Tier Classification
Action Status:	Legal Notice Published
Action Date:	2/14/2004
Response Action Outcome:	Not reported
Action Type:	Release Disposition
Action Status:	Reportable Release under MGL 21E
Action Date:	2/7/2003
Response Action Outcome:	Not reported
Action Type:	Tier Classification
Action Status:	RTN Linked to TCLASS Via Tier Classification Submittal
Action Date:	2/9/2005
Response Action Outcome:	Not reported
Action Type:	An activity type that is related to an Audit
Action Status:	NON-A
Action Date:	4/4/2008
Response Action Outcome:	Not reported
Action Type:	Phase 2
Action Status:	Completion Statement Received
Action Date:	5/13/2014
Response Action Outcome:	Not reported
Action Type:	Phase 3
Action Status:	Completion Statement Received
Action Date:	5/13/2014
Response Action Outcome:	Not reported
Action Type:	Response Action Outcome - RAO
Action Status:	Submittal Retracted
Action Date:	6/10/2008
Response Action Outcome:	Not reported
Action Type:	RLFA
Action Status:	FOLOFF
Action Date:	8/14/2006
Response Action Outcome:	Not reported
Action Type:	An activity type that is related to an Audit
Action Status:	Notice of Non-compliance related to an Audit

Map ID  
Direction  
Distance  
Elevation

MAP FINDINGS

Site

Database(s)

EDR ID Number  
EPA ID Number

**JT HAFFEY BUILDERS (Continued)**

**S105810720**

Action Date: 8/14/2006  
Response Action Outcome: Not reported

Action Type: Activity and Use Limitation  
Action Status: Transmittal, Notice, or Notification Received  
Action Date: 8/2/2006  
Response Action Outcome: Not reported

Action Type: Activity and Use Limitation  
Action Status: Legal Notice Published  
Action Date: 8/2/2006  
Response Action Outcome: Not reported

Action Type: Response Action Outcome - RAO  
Action Status: RAO Statement Received  
Action Date: 8/2/2006  
Response Action Outcome: Not reported

Release Tracking Number/Current Status: 3-0023611 / RAONR  
Release Town: FRAMINGHAM  
Notification Date: 02/13/2004  
Category: 120 DY  
Associated ID: 3-0022549  
**Current Status: Response Action Outcome Not Required**  
Status Date: 02/09/2005  
Phase: Not reported  
Response Action Outcome: -  
Oil Or Haz Material: Oil

[Click here to access the MA DEP site for this facility:](#)

Chemicals:  
Chemical: C19 THRU C36 ALIPHATIC HYDROCARBONS  
Quantity: 7150 milligrams per kilogram  
Chemical: C11 THRU C22 AROMATIC HYDROCARBONS  
Quantity: 3380 milligrams per kilogram

Actions:  
Action Type: RNF  
Action Status: Reportable Release under MGL 21E  
Action Date: 2/13/2004  
Response Action Outcome: Not reported

Action Type: Release Disposition  
Action Status: Reportable Release under MGL 21E  
Action Date: 2/13/2004  
Response Action Outcome: Not reported

Action Type: Tier Classification  
Action Status: Transmittal, Notice, or Notification Received  
Action Date: 2/13/2004  
Response Action Outcome: Not reported

Action Type: Tier Classification  
Action Status: Tier 2 Classification

Map ID  
Direction  
Distance  
Elevation

MAP FINDINGS

Site

Database(s)

EDR ID Number  
EPA ID Number

**JT HAFHEY BUILDERS (Continued)**

**S105810720**

Action Date: 2/13/2004  
Response Action Outcome: Not reported

Action Type: Tier Classification  
Action Status: Legal Notice Published  
Action Date: 2/14/2004  
Response Action Outcome: Not reported

Action Type: Tier Classification  
Action Status: RTN Linked to TCLASS Via Tier Classification Submittal  
Action Date: 2/9/2005  
Response Action Outcome: Not reported

Action Type: RAO Not Required  
Action Status: Linked to a Tier Classified Site  
Action Date: 2/9/2005  
Response Action Outcome: Not reported

Action Type: A Notice sent to a Potentially Responsible Party (PRP)  
Action Status: A MassDEP piece of correspondence was issued (approvals, NORs, etc.)  
Action Date: 4/9/2004  
Response Action Outcome: Not reported

Action Type: RLFA  
Action Status: FOLOFF  
Action Date: 8/14/2006  
Response Action Outcome: Not reported

**INST CONTROL:**

Release Tracking Number: 3-0022549  
Action Type: AUL  
Action Stat: LEGNOT  
Action Date: 08/02/2006  
Response Action Outcome: -

Release Tracking Number: 3-0022549  
Action Type: AUL  
Action Stat: RECPT  
Action Date: 08/02/2006  
Response Action Outcome: -

**Release:**

Release Tracking Number/Current Status: 3-0022549 / STMRET  
Primary ID: 3-0022549  
Official City: FRAMINGHAM  
Notification: 02/07/2003  
Category: 120 DY  
Status Date: 06/10/2008  
Phase: PHASE IV  
Response Action Outcome: -  
Oil / Haz Material Type: Oil

[Click here to access the MA DEP site for this facility:](#)

Map ID  
Direction  
Distance  
Elevation

MAP FINDINGS

Site

Database(s)

EDR ID Number  
EPA ID Number

**JT HAFFEY BUILDERS (Continued)**

**S105810720**

Actions:

Action Type: Response Action Outcome - RAO  
Action Status: Level III - Comprehensive Audit  
Action Date: 11/20/2007  
Response Action Outcome: Not reported

Action Type: An activity type that is related to an Audit  
Action Status: Notice of Non-compliance related to an Audit  
Action Date: 11/20/2007  
Response Action Outcome: Not reported

Action Type: A Notice sent to a Potentially Responsible Party (PRP)  
Action Status: A MassDEP piece of correspondence was issued (approvals, NORs, etc.)  
Action Date: 2/13/2003  
Response Action Outcome: Not reported

Action Type: Compliance and Enforcement Action  
Action Status: Notice of Non-Compliance Issued  
Action Date: 2/13/2003  
Response Action Outcome: Not reported

Action Type: RNF  
Action Status: Reportable Release under MGL 21E  
Action Date: 2/13/2004  
Response Action Outcome: Not reported

Action Type: Tier Classification  
Action Status: Tier 2 Classification  
Action Date: 2/13/2004  
Response Action Outcome: Not reported

Action Type: Tier Classification  
Action Status: Transmittal, Notice, or Notification Received  
Action Date: 2/13/2004  
Response Action Outcome: Not reported

Action Type: Phase 2  
Action Status: Scope of Work Received  
Action Date: 2/13/2004  
Response Action Outcome: Not reported

Action Type: Phase 1  
Action Status: Completion Statement Received  
Action Date: 2/13/2004  
Response Action Outcome: Not reported

Action Type: Tier Classification  
Action Status: Legal Notice Published  
Action Date: 2/14/2004  
Response Action Outcome: Not reported

Action Type: Release Disposition  
Action Status: Reportable Release under MGL 21E  
Action Date: 2/7/2003  
Response Action Outcome: Not reported

Action Type: Tier Classification

Map ID  
Direction  
Distance  
Elevation

MAP FINDINGS

Site

Database(s)

EDR ID Number  
EPA ID Number

**JT HAFHEY BUILDERS (Continued)**

**S105810720**

Action Status: RTN Linked to TCLASS Via Tier Classification Submittal  
Action Date: 2/9/2005  
Response Action Outcome: Not reported

Action Type: An activity type that is related to an Audit  
Action Status: NON-A  
Action Date: 4/4/2008  
Response Action Outcome: Not reported

Action Type: Phase 2  
Action Status: Completion Statement Received  
Action Date: 5/13/2014  
Response Action Outcome: Not reported

Action Type: Phase 3  
Action Status: Completion Statement Received  
Action Date: 5/13/2014  
Response Action Outcome: Not reported

Action Type: Response Action Outcome - RAO  
Action Status: Submittal Retracted  
Action Date: 6/10/2008  
Response Action Outcome: Not reported

Action Type: RLFA  
Action Status: FOLOFF  
Action Date: 8/14/2006  
Response Action Outcome: Not reported

Action Type: An activity type that is related to an Audit  
Action Status: Notice of Non-compliance related to an Audit  
Action Date: 8/14/2006  
Response Action Outcome: Not reported

Action Type: Activity and Use Limitation  
Action Status: Transmittal, Notice, or Notification Received  
Action Date: 8/2/2006  
Response Action Outcome: Not reported

Action Type: Activity and Use Limitation  
Action Status: Legal Notice Published  
Action Date: 8/2/2006  
Response Action Outcome: Not reported

Action Type: Response Action Outcome - RAO  
Action Status: RAO Statement Received  
Action Date: 8/2/2006  
Response Action Outcome: Not reported

Chemicals:  
Chemical: C11 THRU C22 AROMATIC HYDROCARBONS  
Quantity: 6800 milligrams per kilogram  
Chemical: C19 THRU C36 ALIPHATIC HYDROCARBONS  
Quantity: 7300 milligrams per kilogram  
Chemical: PETROLEUM HYDROCARBONS  
Quantity: Not reported  
Location Type: INDUSTRIAL



Map ID  
Direction  
Distance  
Elevation

MAP FINDINGS

Site

Database(s)

EDR ID Number  
EPA ID Number

**JT HAFHEY BUILDERS (Continued)**

**S105810720**

Location Type: COMMERCIAL  
Location Type: RESIDENTIAL  
Source: HISTORIAL

Release Tracking Number/Current Status: 3-0023611 / RAONR  
Primary ID: 3-0022549  
Official City: FRAMINGHAM  
Notification: 02/13/2004  
Category: 120 DY  
Status Date: 02/09/2005  
Phase: Not reported  
Response Action Outcome: -  
Oil / Haz Material Type: Oil

[Click here to access the MA DEP site for this facility:](#)

Actions:

Action Type: RNF  
Action Status: Reportable Release under MGL 21E  
Action Date: 2/13/2004  
Response Action Outcome: Not reported

Action Type: Release Disposition  
Action Status: Reportable Release under MGL 21E  
Action Date: 2/13/2004  
Response Action Outcome: Not reported

Action Type: Tier Classification  
Action Status: Transmittal, Notice, or Notification Received  
Action Date: 2/13/2004  
Response Action Outcome: Not reported

Action Type: Tier Classification  
Action Status: Tier 2 Classification  
Action Date: 2/13/2004  
Response Action Outcome: Not reported

Action Type: Tier Classification  
Action Status: Legal Notice Published  
Action Date: 2/14/2004  
Response Action Outcome: Not reported

Action Type: Tier Classification  
Action Status: RTN Linked to TCLASS Via Tier Classification Submittal  
Action Date: 2/9/2005  
Response Action Outcome: Not reported

Action Type: RAO Not Required  
Action Status: Linked to a Tier Classified Site  
Action Date: 2/9/2005  
Response Action Outcome: Not reported

Action Type: A Notice sent to a Potentially Responsible Party (PRP)  
Action Status: A MassDEP piece of correspondence was issued (approvals, NORs, etc.)  
Action Date: 4/9/2004  
Response Action Outcome: Not reported

Map ID  
Direction  
Distance  
Elevation

MAP FINDINGS

Site

Database(s)

EDR ID Number  
EPA ID Number

**JT HAFHEY BUILDERS (Continued)**

**S105810720**

Action Type: RLFA  
Action Status: FOLOFF  
Action Date: 8/14/2006  
Response Action Outcome: Not reported

Chemicals:  
Chemical: C19 THRU C36 ALIPHATIC HYDROCARBONS  
Quantity: 7150 milligrams per kilogram  
Chemical: C11 THRU C22 AROMATIC HYDROCARBONS  
Quantity: 3380 milligrams per kilogram

Release Tracking Number/Current Status: 3-0023612 / DPSTRM  
Primary ID: 3-0022549  
Official City: FRAMINGHAM  
Notification: 02/13/2004  
Category: 120 DY  
Status Date: 11/13/2006  
Phase: Not reported  
Response Action Outcome: -  
Oil / Haz Material Type: Hazardous Material

[Click here to access the MA DEP site for this facility:](#)

**Actions:**

Action Type: Downgradient Property Status  
Action Status: Action Status or AUL Terminated  
Action Date: 11/13/2006  
Response Action Outcome: Not reported

Action Type: An activity type that is related to an Audit  
Action Status: Notice of Non-compliance related to an Audit  
Action Date: 11/20/2007  
Response Action Outcome: Not reported

Action Type: Downgradient Property Status  
Action Status: Level III - Comprehensive Audit  
Action Date: 11/20/2007  
Response Action Outcome: Not reported

Action Type: Tier Classification  
Action Status: Tier 2 Classification  
Action Date: 2/13/2004  
Response Action Outcome: Not reported

Action Type: RNF  
Action Status: Reportable Release under MGL 21E  
Action Date: 2/13/2004  
Response Action Outcome: Not reported

Action Type: Release Disposition  
Action Status: Reportable Release under MGL 21E  
Action Date: 2/13/2004  
Response Action Outcome: Not reported

Action Type: Tier Classification  
Action Status: Transmittal, Notice, or Notification Received

Map ID  
Direction  
Distance  
Elevation

MAP FINDINGS

Site

Database(s)

EDR ID Number  
EPA ID Number

**JT HAFFEY BUILDERS (Continued)**

**S105810720**

Action Date:	2/13/2004
Response Action Outcome:	Not reported
Action Type:	Tier Classification
Action Status:	Legal Notice Published
Action Date:	2/14/2004
Response Action Outcome:	Not reported
Action Type:	Tier Classification
Action Status:	RTN Linked to TCLASS Via Tier Classification Submittal
Action Date:	2/9/2005
Response Action Outcome:	Not reported
Action Type:	RAO Not Required
Action Status:	Linked to a Tier Classified Site
Action Date:	2/9/2005
Response Action Outcome:	Not reported
Action Type:	An activity type that is related to an Audit
Action Status:	NON-A
Action Date:	4/4/2008
Response Action Outcome:	Not reported
Action Type:	A Notice sent to a Potentially Responsible Party (PRP)
Action Status:	A MassDEP piece of correspondence was issued (approvals, NORs, etc.)
Action Date:	4/9/2004
Response Action Outcome:	Not reported
Action Type:	Downgradient Property Status
Action Status:	Revised Statement or Transmittal Received
Action Date:	6/10/2008
Response Action Outcome:	Not reported
Action Type:	Downgradient Property Status
Action Status:	Transmittal, Notice, or Notification Received
Action Date:	7/25/2005
Response Action Outcome:	Not reported
Action Type:	Downgradient Property Status
Action Status:	Revised Statement or Transmittal Received
Action Date:	7/30/2007
Response Action Outcome:	Not reported
Action Type:	Downgradient Property Status
Action Status:	Level III - Comprehensive Audit
Action Date:	8/14/2006
Response Action Outcome:	Not reported
Action Type:	An activity type that is related to an Audit
Action Status:	Notice of Non-compliance related to an Audit
Action Date:	8/14/2006
Response Action Outcome:	Not reported
Action Type:	RLFA
Action Status:	FOLOFF
Action Date:	8/14/2006
Response Action Outcome:	Not reported

Map ID  
Direction  
Distance  
Elevation

MAP FINDINGS

Site

Database(s)

EDR ID Number  
EPA ID Number

**JT HAFFEY BUILDERS (Continued)**

**S105810720**

Chemicals:  
Chemical: TETRACHLOROETHANE  
Quantity: 4600 micrograms per liter

**44**  
**NE**  
**1/2-1**  
**0.598 mi.**  
**3159 ft.**

**NO LOCATION AID**  
**816 CONCORD ST**  
**FRAMINGHAM, MA 01701**

**SHWS** **S106775826**  
**RELEASE** **N/A**

**Relative:**  
**Higher**

SHWS:  
Release Tracking Number/Current Status: 3-0024431 / RAO  
Release Town: FRAMINGHAM  
Notification Date: 11/23/2004  
Category: TWO HR  
Associated ID: Not reported  
**Current Status:** **Response Action Outcome**  
Status Date: 01/24/2005  
Phase: Not reported  
Response Action Outcome: A1 - A permanent solution has been achieved. Contamination has been reduced to background or a threat of release has been eliminated.  
  
Oil Or Haz Material: Oil  
Location Type: COMMERCIAL  
Source: VEHICLE

**Actual:**  
**195 ft.**

[Click here to access the MA DEP site for this facility:](#)

Chemicals:  
Chemical: DIESEL FUEL  
Quantity: 20 gallons  
Chemical: DIESEL FUEL  
Quantity: 10 gallons

Actions:  
Action Type: RNF  
Action Status: Reportable Release under MGL 21E  
Action Date: 1/24/2005  
Response Action Outcome: A permanent solution has been achieved. Contamination has been reduced to background or a threat of release has been eliminated.

Action Type: Response Action Outcome - RAO  
Action Status: RAO Statement Received  
Action Date: 1/24/2005  
Response Action Outcome: A permanent solution has been achieved. Contamination has been reduced to background or a threat of release has been eliminated.

Action Type: Immediate Response Action  
Action Status: Oral Approval of Plan or Action  
Action Date: 11/23/2004  
Response Action Outcome: A permanent solution has been achieved. Contamination has been reduced to background or a threat of release has been eliminated.

Action Type: Release Disposition  
Action Status: Reportable Release under MGL 21E  
Action Date: 11/23/2004  
Response Action Outcome: A permanent solution has been achieved. Contamination has been reduced

Map ID  
Direction  
Distance  
Elevation

MAP FINDINGS

Site

Database(s)

EDR ID Number  
EPA ID Number

**NO LOCATION AID (Continued)**

**S106775826**

to background or a threat of release has been eliminated.

Release:

Release Tracking Number/Current Status: 3-0024431 / RAO  
Primary ID: Not reported  
Official City: FRAMINGHAM  
Notification: 11/23/2004  
Category: TWO HR  
Status Date: 01/24/2005  
Phase: Not reported  
Response Action Outcome: A1 - A permanent solution has been achieved. Contamination has been reduced to background or a threat of release has been eliminated.  
Oil / Haz Material Type: Oil

[Click here to access the MA DEP site for this facility:](#)

Actions:

Action Type: RNF  
Action Status: Reportable Release under MGL 21E  
Action Date: 1/24/2005  
Response Action Outcome: A permanent solution has been achieved. Contamination has been reduced to background or a threat of release has been eliminated.

Action Type: Response Action Outcome - RAO  
Action Status: RAO Statement Received  
Action Date: 1/24/2005  
Response Action Outcome: A permanent solution has been achieved. Contamination has been reduced to background or a threat of release has been eliminated.

Action Type: Immediate Response Action  
Action Status: Oral Approval of Plan or Action  
Action Date: 11/23/2004  
Response Action Outcome: A permanent solution has been achieved. Contamination has been reduced to background or a threat of release has been eliminated.

Action Type: Release Disposition  
Action Status: Reportable Release under MGL 21E  
Action Date: 11/23/2004  
Response Action Outcome: A permanent solution has been achieved. Contamination has been reduced to background or a threat of release has been eliminated.

Chemicals:

Chemical: DIESEL FUEL  
Quantity: 20 gallons  
Chemical: DIESEL FUEL  
Quantity: 10 gallons  
Location Type: COMMERCIAL  
Source: VEHICLE

Map ID  
Direction  
Distance  
Elevation

MAP FINDINGS

Site

Database(s)

EDR ID Number  
EPA ID Number

45  
West  
1/2-1  
0.598 mi.  
3159 ft.

**PRESCOTT GARDEN APARTMENTS**  
**27 PRESCOTT ST**  
**FRAMINGHAM, MA 01701**

**SHWS** **S104000601**  
**RELEASE** **N/A**

**Relative:**  
**Lower**

SHWS:

Release Tracking Number/Current Status: 3-0018552 / RAO  
Release Town: FRAMINGHAM  
Notification Date: 07/26/1999  
Category: TWO HR  
Associated ID: Not reported  
**Current Status:** **Response Action Outcome**  
Status Date: 08/03/1999  
Phase: Not reported  
Response Action Outcome: A1 - A permanent solution has been achieved. Contamination has been reduced to background or a threat of release has been eliminated.  
  
Oil Or Haz Material: Oil  
Location Type: RESIDENTIAL  
Source: TRANSFORM

**Actual:**  
**159 ft.**

[Click here to access the MA DEP site for this facility:](#)

Chemicals:

Chemical: MODF NON PCB  
Quantity: 15 gallons  
Chemical: TRANSFORMER OIL  
Quantity: 12 gallons

Actions:

Action Type: Release Disposition  
Action Status: Reportable Release under MGL 21E  
Action Date: 7/26/1999  
Response Action Outcome: A permanent solution has been achieved. Contamination has been reduced to background or a threat of release has been eliminated.

Action Type: Immediate Response Action  
Action Status: Oral Approval of Plan or Action  
Action Date: 7/26/1999  
Response Action Outcome: A permanent solution has been achieved. Contamination has been reduced to background or a threat of release has been eliminated.

Action Type: A Notice sent to a Potentially Responsible Party (PRP)  
Action Status: A MassDEP piece of correspondence was issued (approvals, NORs, etc.)  
Action Date: 8/24/1999  
Response Action Outcome: A permanent solution has been achieved. Contamination has been reduced to background or a threat of release has been eliminated.

Action Type: Response Action Outcome - RAO  
Action Status: RAO Statement Received  
Action Date: 8/3/1999  
Response Action Outcome: A permanent solution has been achieved. Contamination has been reduced to background or a threat of release has been eliminated.

Action Type: RNF  
Action Status: Reportable Release under MGL 21E  
Action Date: 8/3/1999  
Response Action Outcome: A permanent solution has been achieved. Contamination has been reduced

Map ID  
Direction  
Distance  
Elevation

MAP FINDINGS

Site

Database(s)

EDR ID Number  
EPA ID Number

**PRESCOTT GARDEN APARTMENTS (Continued)**

**S104000601**

to background or a threat of release has been eliminated.

Release:

Release Tracking Number/Current Status: 3-0018552 / RAO  
Primary ID: Not reported  
Official City: FRAMINGHAM  
Notification: 07/26/1999  
Category: TWO HR  
Status Date: 08/03/1999  
Phase: Not reported  
Response Action Outcome: A1 - A permanent solution has been achieved. Contamination has been reduced to background or a threat of release has been eliminated.  
Oil / Haz Material Type: Oil

[Click here to access the MA DEP site for this facility:](#)

Actions:

Action Type: Release Disposition  
Action Status: Reportable Release under MGL 21E  
Action Date: 7/26/1999  
Response Action Outcome: A permanent solution has been achieved. Contamination has been reduced to background or a threat of release has been eliminated.

Action Type: Immediate Response Action  
Action Status: Oral Approval of Plan or Action  
Action Date: 7/26/1999  
Response Action Outcome: A permanent solution has been achieved. Contamination has been reduced to background or a threat of release has been eliminated.

Action Type: A Notice sent to a Potentially Responsible Party (PRP)  
Action Status: A MassDEP piece of correspondence was issued (approvals, NORs, etc.  
Action Date: 8/24/1999  
Response Action Outcome: A permanent solution has been achieved. Contamination has been reduced to background or a threat of release has been eliminated.

Action Type: Response Action Outcome - RAO  
Action Status: RAO Statement Received  
Action Date: 8/3/1999  
Response Action Outcome: A permanent solution has been achieved. Contamination has been reduced to background or a threat of release has been eliminated.

Action Type: RNF  
Action Status: Reportable Release under MGL 21E  
Action Date: 8/3/1999  
Response Action Outcome: A permanent solution has been achieved. Contamination has been reduced to background or a threat of release has been eliminated.

Chemicals:

Chemical: MODF NON PCB  
Quantity: 15 gallons  
Chemical: TRANSFORMER OIL  
Quantity: 12 gallons  
Location Type: RESIDENTIAL  
Source: TRANSFORM

Map ID  
Direction  
Distance  
Elevation

MAP FINDINGS

Site

Database(s)

EDR ID Number  
EPA ID Number

46  
SSW  
1/2-1  
0.609 mi.  
3217 ft.

**NSTAR UTILITY POLE #1  
UNION AVENUE AND RAYMOND STREET INTER  
FRAMINGHAM, MA 01702**

**SHWS S106953943  
RELEASE N/A**

**Relative:  
Higher**

SHWS:

Release Tracking Number/Current Status: 3-0024720 / RAO

Release Town: FRAMINGHAM

Notification Date: 03/24/2005

Category: TWO HR

Associated ID: Not reported

**Current Status: Response Action Outcome**

Status Date: 03/31/2005

Phase: Not reported

Response Action Outcome: A1 - A permanent solution has been achieved. Contamination has been reduced to background or a threat of release has been eliminated.

Oil Or Haz Material: Oil

Location Type: RESIDENTIAL

Location Type: COMMERCIAL

Location Type: ROADWAY

Source: TRANSFORM

[Click here to access the MA DEP site for this facility:](#)

Chemicals:

Chemical: TRANSFORMER OIL

Quantity: 60 gallons

Chemical: MODF

Quantity: 60 gallons

Actions:

Action Type: Immediate Response Action

Action Status: Oral Approval of Plan or Action

Action Date: 3/24/2005

Response Action Outcome: A permanent solution has been achieved. Contamination has been reduced to background or a threat of release has been eliminated.

Action Type: RLFA

Action Status: FOLOFF

Action Date: 3/24/2005

Response Action Outcome: A permanent solution has been achieved. Contamination has been reduced to background or a threat of release has been eliminated.

Action Type: Release Disposition

Action Status: Reportable Release under MGL 21E

Action Date: 3/24/2005

Response Action Outcome: A permanent solution has been achieved. Contamination has been reduced to background or a threat of release has been eliminated.

Action Type: RNF

Action Status: Reportable Release under MGL 21E

Action Date: 3/31/2005

Response Action Outcome: A permanent solution has been achieved. Contamination has been reduced to background or a threat of release has been eliminated.

Action Type: Response Action Outcome - RAO

Action Status: RAO Statement Received



Map ID  
Direction  
Distance  
Elevation

MAP FINDINGS

Site

Database(s)

EDR ID Number  
EPA ID Number

**NSTAR UTILITY POLE #1 (Continued)**

**S106953943**

Action Date: 3/31/2005  
Response Action Outcome: A permanent solution has been achieved. Contamination has been reduced to background or a threat of release has been eliminated.

Action Type: A Notice sent to a Potentially Responsible Party (PRP)  
Action Status: A MassDEP piece of correspondence was issued (approvals, NORs, etc.)  
Action Date: 5/11/2005  
Response Action Outcome: A permanent solution has been achieved. Contamination has been reduced to background or a threat of release has been eliminated.

Release:

Release Tracking Number/Current Status: 3-0024720 / RAO  
Primary ID: Not reported  
Official City: FRAMINGHAM  
Notification: 03/24/2005  
Category: TWO HR  
Status Date: 03/31/2005  
Phase: Not reported  
Response Action Outcome: A1 - A permanent solution has been achieved. Contamination has been reduced to background or a threat of release has been eliminated.

Oil / Haz Material Type: Oil

[Click here to access the MA DEP site for this facility:](#)

Actions:

Action Type: Immediate Response Action  
Action Status: Oral Approval of Plan or Action  
Action Date: 3/24/2005  
Response Action Outcome: A permanent solution has been achieved. Contamination has been reduced to background or a threat of release has been eliminated.

Action Type: RLFA  
Action Status: FOLOFF  
Action Date: 3/24/2005  
Response Action Outcome: A permanent solution has been achieved. Contamination has been reduced to background or a threat of release has been eliminated.

Action Type: Release Disposition  
Action Status: Reportable Release under MGL 21E  
Action Date: 3/24/2005  
Response Action Outcome: A permanent solution has been achieved. Contamination has been reduced to background or a threat of release has been eliminated.

Action Type: RNF  
Action Status: Reportable Release under MGL 21E  
Action Date: 3/31/2005  
Response Action Outcome: A permanent solution has been achieved. Contamination has been reduced to background or a threat of release has been eliminated.

Action Type: Response Action Outcome - RAO  
Action Status: RAO Statement Received  
Action Date: 3/31/2005  
Response Action Outcome: A permanent solution has been achieved. Contamination has been reduced to background or a threat of release has been eliminated.

Map ID  
Direction  
Distance  
Elevation

MAP FINDINGS

Site

Database(s)

EDR ID Number  
EPA ID Number

**NSTAR UTILITY POLE #1 (Continued)**

**S106953943**

Action Type: A Notice sent to a Potentially Responsible Party (PRP)  
Action Status: A MassDEP piece of correspondence was issued (approvals, NORs, etc.  
Action Date: 5/11/2005  
Response Action Outcome: A permanent solution has been achieved. Contamination has been reduced to background or a threat of release has been eliminated.

Chemicals:  
Chemical: TRANSFORMER OIL  
Quantity: 60 gallons  
Chemical: MODF  
Quantity: 60 gallons  
Location Type: RESIDENTIAL  
Location Type: COMMERCIAL  
Location Type: ROADWAY  
Source: TRANSFORM

47  
WSW  
1/2-1  
0.615 mi.  
3248 ft.

**CROSS ST UNION AVE  
73 MT WAYTE AVE  
FRAMINGHAM, MA 01701**

**SHWS S104774280  
INST CONTROL N/A  
RELEASE**

**Relative:  
Lower**

SHWS:  
Release Tracking Number/Current Status: 3-0020118 / RAONR  
Release Town: FRAMINGHAM  
Notification Date: 11/13/2000  
Category: 120 DY  
Associated ID: 3-0019933  
**Current Status: Response Action Outcome Not Required**  
Status Date: 11/16/2005  
Phase: PHASE IV  
Response Action Outcome: -  
Oil Or Haz Material: Oil and Hazardous Material

**Actual:  
159 ft.**

Click here to access the MA DEP site for this facility:

Chemicals:  
Chemical: AROCHLOR 1260  
Quantity: 21 milligrams per kilogram  
Chemical: ARSENIC  
Quantity: 44 milligrams per kilogram  
Chemical: C19 THRU C36 ALIPHATIC HYDROCARBONS  
Quantity: 3040 milligrams per kilogram  
Chemical: INDENO(1,2,3-CD)PYRENE  
Quantity: .88 milligrams per kilogram  
Chemical: C9 THRU C10 AROMATIC HYDROCARBONS  
Quantity: 189 milligrams per kilogram  
Chemical: NAPHTHALENE  
Quantity: 16 milligrams per kilogram  
Chemical: C11 THRU C22 AROMATIC HYDROCARBONS  
Quantity: 824 milligrams per kilogram  
Chemical: C11 THRU C22 AROMATIC HYDROCARBONS  
Quantity: 836 milligrams per kilogram  
Chemical: BENZO[B]FLUORANTHENE  
Quantity: 1.1 milligrams per kilogram  
Chemical: 2-METHYLNAPHTHALENE

Map ID  
Direction  
Distance  
Elevation

MAP FINDINGS

Site

Database(s)

EDR ID Number  
EPA ID Number

**CROSS ST UNION AVE (Continued)**

**S104774280**

Quantity: 10 milligrams per kilogram  
Chemical: C9 THRU C18 ALIPHATIC HYDROCARBONS  
Quantity: 1310 milligrams per kilogram

**Actions:**

Action Type: Release Disposition  
Action Status: Reportable Release under MGL 21E  
Action Date: 11/13/2000  
Response Action Outcome: Not reported

Action Type: RNF  
Action Status: Reportable Release under MGL 21E  
Action Date: 11/13/2000  
Response Action Outcome: Not reported

Action Type: RAO Not Required  
Action Status: Linked to a Tier Classified Site  
Action Date: 11/16/2005  
Response Action Outcome: Not reported

Action Type: Tier Classification  
Action Status: RTN Linked to TCLASS Via Tier Classification Submittal  
Action Date: 11/16/2005  
Response Action Outcome: Not reported

Action Type: RNF  
Action Status: Reportable Release under MGL 21E  
Action Date: 2/21/2003  
Response Action Outcome: Not reported

Action Type: A Notice sent to a Potentially Responsible Party (PRP)  
Action Status: A MassDEP piece of correspondence was issued (approvals, NORs, etc.)  
Action Date: 2/6/2001  
Response Action Outcome: Not reported

Action Type: Activity and Use Limitation  
Action Status: Legal Notice Published  
Action Date: 3/27/2007  
Response Action Outcome: Not reported

Action Type: Activity and Use Limitation  
Action Status: Transmittal, Notice, or Notification Received  
Action Date: 3/29/2007  
Response Action Outcome: Not reported

Action Type: Phase 2  
Action Status: Completion Statement Received  
Action Date: 5/13/2004  
Response Action Outcome: Not reported

Action Type: Phase 3  
Action Status: Completion Statement Received  
Action Date: 5/13/2005  
Response Action Outcome: Not reported

Action Type: Phase 3  
Action Status: Notice of Delay in Meeting RA Deadline Received  
Action Date: 5/4/2004

Map ID  
Direction  
Distance  
Elevation

MAP FINDINGS

Site

Database(s)

EDR ID Number  
EPA ID Number

**CROSS ST UNION AVE (Continued)**

**S104774280**

Response Action Outcome: Not reported

Action Type: Phase 2  
Action Status: Notice of Delay in Meeting RA Deadline Received  
Action Date: 5/4/2004  
Response Action Outcome: Not reported

Action Type: Phase 2  
Action Status: Scope of Work Received  
Action Date: 7/23/2003  
Response Action Outcome: Not reported

Action Type: Phase 1  
Action Status: Completion Statement Received  
Action Date: 9/12/2001  
Response Action Outcome: Not reported

Action Type: Tier Classification  
Action Status: Transmittal, Notice, or Notification Received  
Action Date: 9/12/2001  
Response Action Outcome: Not reported

Action Type: Tier Classification  
Action Status: Tier 2 Classification  
Action Date: 9/12/2001  
Response Action Outcome: Not reported

Action Type: Compliance and Enforcement Action  
Action Status: Notice of Non-Compliance Issued  
Action Date: 9/15/2005  
Response Action Outcome: Not reported

Action Type: Tier Classification  
Action Status: Legal Notice Published  
Action Date: 9/21/2001  
Response Action Outcome: Not reported

Action Type: Phase 3  
Action Status: Notice of Delay in Meeting RA Deadline Received  
Action Date: 9/24/2003  
Response Action Outcome: Not reported

Action Type: Phase 2  
Action Status: Notice of Delay in Meeting RA Deadline Received  
Action Date: 9/24/2003  
Response Action Outcome: Not reported

Release Tracking Number/Current Status: 3-0019933 / RAO  
Release Town: FRAMINGHAM  
Notification Date: 09/14/2000  
Category: 72 HR  
Associated ID: 3-0019933  
**Current Status: Response Action Outcome**  
Status Date: 04/03/2007  
Phase: PHASE V  
Response Action Outcome: A3 - A permanent solution has been achieved. Contamination has not

Map ID  
Direction  
Distance  
Elevation

MAP FINDINGS

Site

Database(s)

EDR ID Number  
EPA ID Number

**CROSS ST UNION AVE (Continued)**

**S104774280**

Oil Or Haz Material: been reduced to background and an Activity and use Limitation (AUL) has been implemented.  
Location Type: Oil and Hazardous Material  
Source: COMMERCIAL  
UNKNOWN

[Click here to access the MA DEP site for this facility:](#)

Chemicals:

Chemical: PCB  
Quantity: 261 milligrams per kilogram  
Chemical: FUEL OIL  
Quantity: .5 inches  
Chemical: NAPL  
Quantity: 11.5 inches

Actions:

Action Type: Immediate Response Action  
Action Status: Status or Interim Report Received  
Action Date: 1/15/2002  
Response Action Outcome: A permanent solution has been achieved. Contamination has not been reduced to background and an Activity and use Limitation (AUL) has been implemented.

Action Type: Immediate Response Action  
Action Status: Status or Interim Report Received  
Action Date: 1/16/2001  
Response Action Outcome: A permanent solution has been achieved. Contamination has not been reduced to background and an Activity and use Limitation (AUL) has been implemented.

Action Type: Immediate Response Action  
Action Status: Modified Revised or Updated Plan Received  
Action Date: 10/22/2001  
Response Action Outcome: A permanent solution has been achieved. Contamination has not been reduced to background and an Activity and use Limitation (AUL) has been implemented.

Action Type: A Notice sent to a Potentially Responsible Party (PRP)  
Action Status: A MassDEP piece of correspondence was issued (approvals, NORs, etc.)  
Action Date: 10/4/2000  
Response Action Outcome: A permanent solution has been achieved. Contamination has not been reduced to background and an Activity and use Limitation (AUL) has been implemented.

Action Type: Compliance and Enforcement Action  
Action Status: Interim Deadline Letter Issued  
Action Date: 10/4/2000  
Response Action Outcome: A permanent solution has been achieved. Contamination has not been reduced to background and an Activity and use Limitation (AUL) has been implemented.

Action Type: Tier Classification  
Action Status: RTN Linked to TCLASS Via Tier Classification Submittal  
Action Date: 11/16/2005  
Response Action Outcome: A permanent solution has been achieved. Contamination has not been

Map ID  
Direction  
Distance  
Elevation

MAP FINDINGS

Site

Database(s)

EDR ID Number  
EPA ID Number

**CROSS ST UNION AVE (Continued)**

**S104774280**

reduced to background and an Activity and use Limitation (AUL) has been implemented.

Action Type: Immediate Response Action  
Action Status: Status or Interim Report Received  
Action Date: 11/16/2005  
Response Action Outcome: A permanent solution has been achieved. Contamination has not been reduced to background and an Activity and use Limitation (AUL) has been implemented.

Action Type: Phase 4  
Action Status: Written Plan Received  
Action Date: 11/16/2005  
Response Action Outcome: A permanent solution has been achieved. Contamination has not been reduced to background and an Activity and use Limitation (AUL) has been implemented.

Action Type: Immediate Response Action  
Action Status: Written Plan Received  
Action Date: 11/20/2000  
Response Action Outcome: A permanent solution has been achieved. Contamination has not been reduced to background and an Activity and use Limitation (AUL) has been implemented.

Action Type: RNF  
Action Status: Reportable Release under MGL 21E  
Action Date: 11/20/2000  
Response Action Outcome: A permanent solution has been achieved. Contamination has not been reduced to background and an Activity and use Limitation (AUL) has been implemented.

Action Type: Immediate Response Action  
Action Status: Status or Interim Report Received  
Action Date: 12/24/2003  
Response Action Outcome: A permanent solution has been achieved. Contamination has not been reduced to background and an Activity and use Limitation (AUL) has been implemented.

Action Type: Immediate Response Action  
Action Status: Status or Interim Report Received  
Action Date: 12/29/2004  
Response Action Outcome: A permanent solution has been achieved. Contamination has not been reduced to background and an Activity and use Limitation (AUL) has been implemented.

Action Type: Immediate Response Action  
Action Status: Modified Revised or Updated Plan Received  
Action Date: 2/21/2003  
Response Action Outcome: A permanent solution has been achieved. Contamination has not been reduced to background and an Activity and use Limitation (AUL) has been implemented.

Action Type: Activity and Use Limitation  
Action Status: Legal Notice Published  
Action Date: 3/27/2007  
Response Action Outcome: A permanent solution has been achieved. Contamination has not been reduced to background and an Activity and use Limitation (AUL) has

Map ID  
Direction  
Distance  
Elevation

MAP FINDINGS

Site

Database(s)

EDR ID Number  
EPA ID Number

**CROSS ST UNION AVE (Continued)**

**S104774280**

been implemented.

Action Type: Activity and Use Limitation  
Action Status: Transmittal, Notice, or Notification Received  
Action Date: 3/29/2007  
Response Action Outcome: A permanent solution has been achieved. Contamination has not been reduced to background and an Activity and use Limitation (AUL) has been implemented.

Action Type: Immediate Response Action  
Action Status: Completion Statement Received  
Action Date: 4/3/2007  
Response Action Outcome: A permanent solution has been achieved. Contamination has not been reduced to background and an Activity and use Limitation (AUL) has been implemented.

Action Type: Response Action Outcome - RAO  
Action Status: RAO Statement Received  
Action Date: 4/3/2007  
Response Action Outcome: A permanent solution has been achieved. Contamination has not been reduced to background and an Activity and use Limitation (AUL) has been implemented.

Action Type: Phase 4  
Action Status: Completion Statement Received  
Action Date: 5/10/2006  
Response Action Outcome: A permanent solution has been achieved. Contamination has not been reduced to background and an Activity and use Limitation (AUL) has been implemented.

Action Type: Immediate Response Action  
Action Status: Status or Interim Report Received  
Action Date: 5/10/2006  
Response Action Outcome: A permanent solution has been achieved. Contamination has not been reduced to background and an Activity and use Limitation (AUL) has been implemented.

Action Type: Phase 5  
Action Status: Inspection and Monitoring Report Received  
Action Date: 5/10/2006  
Response Action Outcome: A permanent solution has been achieved. Contamination has not been reduced to background and an Activity and use Limitation (AUL) has been implemented.

Action Type: Phase 2  
Action Status: Completion Statement Received  
Action Date: 5/13/2004  
Response Action Outcome: A permanent solution has been achieved. Contamination has not been reduced to background and an Activity and use Limitation (AUL) has been implemented.

Action Type: Phase 3  
Action Status: Completion Statement Received  
Action Date: 5/13/2005  
Response Action Outcome: A permanent solution has been achieved. Contamination has not been reduced to background and an Activity and use Limitation (AUL) has been implemented.

Map ID  
Direction  
Distance  
Elevation

MAP FINDINGS

Site

Database(s)

EDR ID Number  
EPA ID Number

**CROSS ST UNION AVE (Continued)**

**S104774280**

Action Type: Phase 2  
Action Status: Notice of Delay in Meeting RA Deadline Received  
Action Date: 5/4/2004  
Response Action Outcome: A permanent solution has been achieved. Contamination has not been reduced to background and an Activity and use Limitation (AUL) has been implemented.

Action Type: Phase 3  
Action Status: Notice of Delay in Meeting RA Deadline Received  
Action Date: 5/4/2004  
Response Action Outcome: A permanent solution has been achieved. Contamination has not been reduced to background and an Activity and use Limitation (AUL) has been implemented.

Action Type: Immediate Response Action  
Action Status: Status or Interim Report Received  
Action Date: 6/13/2003  
Response Action Outcome: A permanent solution has been achieved. Contamination has not been reduced to background and an Activity and use Limitation (AUL) has been implemented.

Action Type: Immediate Response Action  
Action Status: Modified Revised or Updated Plan Received  
Action Date: 6/30/2004  
Response Action Outcome: A permanent solution has been achieved. Contamination has not been reduced to background and an Activity and use Limitation (AUL) has been implemented.

Action Type: Immediate Response Action  
Action Status: Status or Interim Report Received  
Action Date: 7/11/2001  
Response Action Outcome: A permanent solution has been achieved. Contamination has not been reduced to background and an Activity and use Limitation (AUL) has been implemented.

Action Type: Phase 2  
Action Status: Scope of Work Received  
Action Date: 7/23/2003  
Response Action Outcome: A permanent solution has been achieved. Contamination has not been reduced to background and an Activity and use Limitation (AUL) has been implemented.

Action Type: Immediate Response Action  
Action Status: Status or Interim Report Received  
Action Date: 7/5/2002  
Response Action Outcome: A permanent solution has been achieved. Contamination has not been reduced to background and an Activity and use Limitation (AUL) has been implemented.

Action Type: Phase 1  
Action Status: Completion Statement Received  
Action Date: 9/12/2001  
Response Action Outcome: A permanent solution has been achieved. Contamination has not been reduced to background and an Activity and use Limitation (AUL) has been implemented.

Action Type: Tier Classification



Map ID  
Direction  
Distance  
Elevation

MAP FINDINGS

Site

Database(s)

EDR ID Number  
EPA ID Number

**CROSS ST UNION AVE (Continued)**

**S104774280**

Action Status: Tier 2 Classification  
Action Date: 9/12/2001  
Response Action Outcome: A permanent solution has been achieved. Contamination has not been reduced to background and an Activity and use Limitation (AUL) has been implemented.

Action Type: Tier Classification  
Action Status: Transmittal, Notice, or Notification Received  
Action Date: 9/12/2001  
Response Action Outcome: A permanent solution has been achieved. Contamination has not been reduced to background and an Activity and use Limitation (AUL) has been implemented.

Action Type: Release Disposition  
Action Status: Reportable Release under MGL 21E  
Action Date: 9/14/2000  
Response Action Outcome: A permanent solution has been achieved. Contamination has not been reduced to background and an Activity and use Limitation (AUL) has been implemented.

Action Type: Immediate Response Action  
Action Status: Oral Approval of Plan or Action  
Action Date: 9/14/2000  
Response Action Outcome: A permanent solution has been achieved. Contamination has not been reduced to background and an Activity and use Limitation (AUL) has been implemented.

Action Type: RLFA  
Action Status: FOLOFF  
Action Date: 9/15/2000  
Response Action Outcome: A permanent solution has been achieved. Contamination has not been reduced to background and an Activity and use Limitation (AUL) has been implemented.

Action Type: Tier Classification  
Action Status: Legal Notice Published  
Action Date: 9/21/2001  
Response Action Outcome: A permanent solution has been achieved. Contamination has not been reduced to background and an Activity and use Limitation (AUL) has been implemented.

Action Type: Phase 3  
Action Status: Notice of Delay in Meeting RA Deadline Received  
Action Date: 9/24/2003  
Response Action Outcome: A permanent solution has been achieved. Contamination has not been reduced to background and an Activity and use Limitation (AUL) has been implemented.

Action Type: Phase 2  
Action Status: Notice of Delay in Meeting RA Deadline Received  
Action Date: 9/24/2003  
Response Action Outcome: A permanent solution has been achieved. Contamination has not been reduced to background and an Activity and use Limitation (AUL) has been implemented.

Map ID  
Direction  
Distance  
Elevation

MAP FINDINGS

Site

Database(s)

EDR ID Number  
EPA ID Number

**CROSS ST UNION AVE (Continued)**

**S104774280**

INST CONTROL:

Release Tracking Number: 3-0019933  
Action Type: AUL  
Action Stat: LEGNOT  
Action Date: 03/27/2007  
Response Action Outcome: A3 - A permanent solution has been achieved. Contamination has not been reduced to background and an Activity and use Limitation (AUL) has been implemented.

Release Tracking Number: 3-0019933  
Action Type: AUL  
Action Stat: RECPT  
Action Date: 03/29/2007  
Response Action Outcome: A3 - A permanent solution has been achieved. Contamination has not been reduced to background and an Activity and use Limitation (AUL) has been implemented.

Release Tracking Number: 3-0020118  
Action Type: AUL  
Action Stat: LEGNOT  
Action Date: 03/27/2007  
Response Action Outcome: -

Release Tracking Number: 3-0020118  
Action Type: AUL  
Action Stat: RECPT  
Action Date: 03/29/2007  
Response Action Outcome: -

Release:

Release Tracking Number/Current Status: 3-0019933 / RAO  
Primary ID: 3-0019933  
Official City: FRAMINGHAM  
Notification: 09/14/2000  
Category: 72 HR  
Status Date: 04/03/2007  
Phase: PHASE V  
Response Action Outcome: A3 - A permanent solution has been achieved. Contamination has not been reduced to background and an Activity and use Limitation (AUL) has been implemented.  
Oil / Haz Material Type: Oil and Hazardous Material

[Click here to access the MA DEP site for this facility:](#)

Actions:

Action Type: Immediate Response Action  
Action Status: Status or Interim Report Received  
Action Date: 1/15/2002  
Response Action Outcome: A permanent solution has been achieved. Contamination has not been reduced to background and an Activity and use Limitation (AUL) has been implemented.

Action Type: Immediate Response Action  
Action Status: Status or Interim Report Received  
Action Date: 1/16/2001  
Response Action Outcome: A permanent solution has been achieved. Contamination has not been

Map ID  
Direction  
Distance  
Elevation

MAP FINDINGS

Site

Database(s)

EDR ID Number  
EPA ID Number

**CROSS ST UNION AVE (Continued)**

**S104774280**

reduced to background and an Activity and use Limitation (AUL) has been implemented.

Action Type: Immediate Response Action  
Action Status: Modified Revised or Updated Plan Received  
Action Date: 10/22/2001  
Response Action Outcome: A permanent solution has been achieved. Contamination has not been reduced to background and an Activity and use Limitation (AUL) has been implemented.

Action Type: A Notice sent to a Potentially Responsible Party (PRP)  
Action Status: A MassDEP piece of correspondence was issued (approvals, NORs, etc.)  
Action Date: 10/4/2000  
Response Action Outcome: A permanent solution has been achieved. Contamination has not been reduced to background and an Activity and use Limitation (AUL) has been implemented.

Action Type: Compliance and Enforcement Action  
Action Status: Interim Deadline Letter Issued  
Action Date: 10/4/2000  
Response Action Outcome: A permanent solution has been achieved. Contamination has not been reduced to background and an Activity and use Limitation (AUL) has been implemented.

Action Type: Tier Classification  
Action Status: RTN Linked to TCLASS Via Tier Classification Submittal  
Action Date: 11/16/2005  
Response Action Outcome: A permanent solution has been achieved. Contamination has not been reduced to background and an Activity and use Limitation (AUL) has been implemented.

Action Type: Immediate Response Action  
Action Status: Status or Interim Report Received  
Action Date: 11/16/2005  
Response Action Outcome: A permanent solution has been achieved. Contamination has not been reduced to background and an Activity and use Limitation (AUL) has been implemented.

Action Type: Phase 4  
Action Status: Written Plan Received  
Action Date: 11/16/2005  
Response Action Outcome: A permanent solution has been achieved. Contamination has not been reduced to background and an Activity and use Limitation (AUL) has been implemented.

Action Type: Immediate Response Action  
Action Status: Written Plan Received  
Action Date: 11/20/2000  
Response Action Outcome: A permanent solution has been achieved. Contamination has not been reduced to background and an Activity and use Limitation (AUL) has been implemented.

Action Type: RNF  
Action Status: Reportable Release under MGL 21E  
Action Date: 11/20/2000  
Response Action Outcome: A permanent solution has been achieved. Contamination has not been reduced to background and an Activity and use Limitation (AUL) has

MAP FINDINGS

**CROSS ST UNION AVE (Continued)**

**S104774280**

been implemented.

Action Type: Immediate Response Action  
Action Status: Status or Interim Report Received  
Action Date: 12/24/2003  
Response Action Outcome: A permanent solution has been achieved. Contamination has not been reduced to background and an Activity and use Limitation (AUL) has been implemented.

Action Type: Immediate Response Action  
Action Status: Status or Interim Report Received  
Action Date: 12/29/2004  
Response Action Outcome: A permanent solution has been achieved. Contamination has not been reduced to background and an Activity and use Limitation (AUL) has been implemented.

Action Type: Immediate Response Action  
Action Status: Modified Revised or Updated Plan Received  
Action Date: 2/21/2003  
Response Action Outcome: A permanent solution has been achieved. Contamination has not been reduced to background and an Activity and use Limitation (AUL) has been implemented.

Action Type: Activity and Use Limitation  
Action Status: Legal Notice Published  
Action Date: 3/27/2007  
Response Action Outcome: A permanent solution has been achieved. Contamination has not been reduced to background and an Activity and use Limitation (AUL) has been implemented.

Action Type: Activity and Use Limitation  
Action Status: Transmittal, Notice, or Notification Received  
Action Date: 3/29/2007  
Response Action Outcome: A permanent solution has been achieved. Contamination has not been reduced to background and an Activity and use Limitation (AUL) has been implemented.

Action Type: Immediate Response Action  
Action Status: Completion Statement Received  
Action Date: 4/3/2007  
Response Action Outcome: A permanent solution has been achieved. Contamination has not been reduced to background and an Activity and use Limitation (AUL) has been implemented.

Action Type: Response Action Outcome - RAO  
Action Status: RAO Statement Received  
Action Date: 4/3/2007  
Response Action Outcome: A permanent solution has been achieved. Contamination has not been reduced to background and an Activity and use Limitation (AUL) has been implemented.

Action Type: Phase 4  
Action Status: Completion Statement Received  
Action Date: 5/10/2006  
Response Action Outcome: A permanent solution has been achieved. Contamination has not been reduced to background and an Activity and use Limitation (AUL) has been implemented.

Map ID  
Direction  
Distance  
Elevation

MAP FINDINGS

Site

Database(s)

EDR ID Number  
EPA ID Number

**CROSS ST UNION AVE (Continued)**

**S104774280**

Action Type: Immediate Response Action  
Action Status: Status or Interim Report Received  
Action Date: 5/10/2006  
Response Action Outcome: A permanent solution has been achieved. Contamination has not been reduced to background and an Activity and use Limitation (AUL) has been implemented.

Action Type: Phase 5  
Action Status: Inspection and Monitoring Report Received  
Action Date: 5/10/2006  
Response Action Outcome: A permanent solution has been achieved. Contamination has not been reduced to background and an Activity and use Limitation (AUL) has been implemented.

Action Type: Phase 2  
Action Status: Completion Statement Received  
Action Date: 5/13/2004  
Response Action Outcome: A permanent solution has been achieved. Contamination has not been reduced to background and an Activity and use Limitation (AUL) has been implemented.

Action Type: Phase 3  
Action Status: Completion Statement Received  
Action Date: 5/13/2005  
Response Action Outcome: A permanent solution has been achieved. Contamination has not been reduced to background and an Activity and use Limitation (AUL) has been implemented.

Action Type: Phase 2  
Action Status: Notice of Delay in Meeting RA Deadline Received  
Action Date: 5/4/2004  
Response Action Outcome: A permanent solution has been achieved. Contamination has not been reduced to background and an Activity and use Limitation (AUL) has been implemented.

Action Type: Phase 3  
Action Status: Notice of Delay in Meeting RA Deadline Received  
Action Date: 5/4/2004  
Response Action Outcome: A permanent solution has been achieved. Contamination has not been reduced to background and an Activity and use Limitation (AUL) has been implemented.

Action Type: Immediate Response Action  
Action Status: Status or Interim Report Received  
Action Date: 6/13/2003  
Response Action Outcome: A permanent solution has been achieved. Contamination has not been reduced to background and an Activity and use Limitation (AUL) has been implemented.

Action Type: Immediate Response Action  
Action Status: Modified Revised or Updated Plan Received  
Action Date: 6/30/2004  
Response Action Outcome: A permanent solution has been achieved. Contamination has not been reduced to background and an Activity and use Limitation (AUL) has been implemented.

Action Type: Immediate Response Action

Map ID  
Direction  
Distance  
Elevation

MAP FINDINGS

Site

Database(s)

EDR ID Number  
EPA ID Number

**CROSS ST UNION AVE (Continued)**

**S104774280**

Action Status:	Status or Interim Report Received
Action Date:	7/11/2001
Response Action Outcome:	A permanent solution has been achieved. Contamination has not been reduced to background and an Activity and use Limitation (AUL) has been implemented.
Action Type:	Phase 2
Action Status:	Scope of Work Received
Action Date:	7/23/2003
Response Action Outcome:	A permanent solution has been achieved. Contamination has not been reduced to background and an Activity and use Limitation (AUL) has been implemented.
Action Type:	Immediate Response Action
Action Status:	Status or Interim Report Received
Action Date:	7/5/2002
Response Action Outcome:	A permanent solution has been achieved. Contamination has not been reduced to background and an Activity and use Limitation (AUL) has been implemented.
Action Type:	Phase 1
Action Status:	Completion Statement Received
Action Date:	9/12/2001
Response Action Outcome:	A permanent solution has been achieved. Contamination has not been reduced to background and an Activity and use Limitation (AUL) has been implemented.
Action Type:	Tier Classification
Action Status:	Tier 2 Classification
Action Date:	9/12/2001
Response Action Outcome:	A permanent solution has been achieved. Contamination has not been reduced to background and an Activity and use Limitation (AUL) has been implemented.
Action Type:	Tier Classification
Action Status:	Transmittal, Notice, or Notification Received
Action Date:	9/12/2001
Response Action Outcome:	A permanent solution has been achieved. Contamination has not been reduced to background and an Activity and use Limitation (AUL) has been implemented.
Action Type:	Release Disposition
Action Status:	Reportable Release under MGL 21E
Action Date:	9/14/2000
Response Action Outcome:	A permanent solution has been achieved. Contamination has not been reduced to background and an Activity and use Limitation (AUL) has been implemented.
Action Type:	Immediate Response Action
Action Status:	Oral Approval of Plan or Action
Action Date:	9/14/2000
Response Action Outcome:	A permanent solution has been achieved. Contamination has not been reduced to background and an Activity and use Limitation (AUL) has been implemented.
Action Type:	RLFA
Action Status:	FOLOFF

Map ID  
Direction  
Distance  
Elevation

MAP FINDINGS

Site

Database(s)

EDR ID Number  
EPA ID Number

**CROSS ST UNION AVE (Continued)**

**S104774280**

Action Date: 9/15/2000  
Response Action Outcome: A permanent solution has been achieved. Contamination has not been reduced to background and an Activity and use Limitation (AUL) has been implemented.

Action Type: Tier Classification  
Action Status: Legal Notice Published  
Action Date: 9/21/2001  
Response Action Outcome: A permanent solution has been achieved. Contamination has not been reduced to background and an Activity and use Limitation (AUL) has been implemented.

Action Type: Phase 3  
Action Status: Notice of Delay in Meeting RA Deadline Received  
Action Date: 9/24/2003  
Response Action Outcome: A permanent solution has been achieved. Contamination has not been reduced to background and an Activity and use Limitation (AUL) has been implemented.

Action Type: Phase 2  
Action Status: Notice of Delay in Meeting RA Deadline Received  
Action Date: 9/24/2003  
Response Action Outcome: A permanent solution has been achieved. Contamination has not been reduced to background and an Activity and use Limitation (AUL) has been implemented.

Chemicals:  
Chemical: PCB  
Quantity: 261 milligrams per kilogram  
Chemical: FUEL OIL  
Quantity: .5 inches  
Chemical: NAPL  
Quantity: 11.5 inches  
Location Type: COMMERCIAL  
Source: UNKNOWN

Release Tracking Number/Current Status: 3-0020118 / RAONR  
Primary ID: 3-0019933  
Official City: FRAMINGHAM  
Notification: 11/13/2000  
Category: 120 DY  
Status Date: 11/16/2005  
Phase: PHASE IV  
Response Action Outcome: -  
Oil / Haz Material Type: Oil and Hazardous Material

[Click here to access the MA DEP site for this facility:](#)

Actions:  
Action Type: Release Disposition  
Action Status: Reportable Release under MGL 21E  
Action Date: 11/13/2000  
Response Action Outcome: Not reported  
  
Action Type: RNF  
Action Status: Reportable Release under MGL 21E

Map ID  
Direction  
Distance  
Elevation

MAP FINDINGS

Site

Database(s)

EDR ID Number  
EPA ID Number

**CROSS ST UNION AVE (Continued)**

**S104774280**

Action Date:	11/13/2000
Response Action Outcome:	Not reported
Action Type:	RAO Not Required
Action Status:	Linked to a Tier Classified Site
Action Date:	11/16/2005
Response Action Outcome:	Not reported
Action Type:	Tier Classification
Action Status:	RTN Linked to TCLASS Via Tier Classification Submittal
Action Date:	11/16/2005
Response Action Outcome:	Not reported
Action Type:	RNF
Action Status:	Reportable Release under MGL 21E
Action Date:	2/21/2003
Response Action Outcome:	Not reported
Action Type:	A Notice sent to a Potentially Responsible Party (PRP)
Action Status:	A MassDEP piece of correspondence was issued (approvals, NORs, etc.
Action Date:	2/6/2001
Response Action Outcome:	Not reported
Action Type:	Activity and Use Limitation
Action Status:	Legal Notice Published
Action Date:	3/27/2007
Response Action Outcome:	Not reported
Action Type:	Activity and Use Limitation
Action Status:	Transmittal, Notice, or Notification Received
Action Date:	3/29/2007
Response Action Outcome:	Not reported
Action Type:	Phase 2
Action Status:	Completion Statement Received
Action Date:	5/13/2004
Response Action Outcome:	Not reported
Action Type:	Phase 3
Action Status:	Completion Statement Received
Action Date:	5/13/2005
Response Action Outcome:	Not reported
Action Type:	Phase 3
Action Status:	Notice of Delay in Meeting RA Deadline Received
Action Date:	5/4/2004
Response Action Outcome:	Not reported
Action Type:	Phase 2
Action Status:	Notice of Delay in Meeting RA Deadline Received
Action Date:	5/4/2004
Response Action Outcome:	Not reported
Action Type:	Phase 2
Action Status:	Scope of Work Received
Action Date:	7/23/2003
Response Action Outcome:	Not reported



Map ID  
Direction  
Distance  
Elevation

MAP FINDINGS

Site

Database(s)

EDR ID Number  
EPA ID Number

**CROSS ST UNION AVE (Continued)**

**S104774280**

Action Type:	Phase 1
Action Status:	Completion Statement Received
Action Date:	9/12/2001
Response Action Outcome:	Not reported
Action Type:	Tier Classification
Action Status:	Transmittal, Notice, or Notification Received
Action Date:	9/12/2001
Response Action Outcome:	Not reported
Action Type:	Tier Classification
Action Status:	Tier 2 Classification
Action Date:	9/12/2001
Response Action Outcome:	Not reported
Action Type:	Compliance and Enforcement Action
Action Status:	Notice of Non-Compliance Issued
Action Date:	9/15/2005
Response Action Outcome:	Not reported
Action Type:	Tier Classification
Action Status:	Legal Notice Published
Action Date:	9/21/2001
Response Action Outcome:	Not reported
Action Type:	Phase 3
Action Status:	Notice of Delay in Meeting RA Deadline Received
Action Date:	9/24/2003
Response Action Outcome:	Not reported
Action Type:	Phase 2
Action Status:	Notice of Delay in Meeting RA Deadline Received
Action Date:	9/24/2003
Response Action Outcome:	Not reported

Chemicals:	
Chemical:	AROCHLOR 1260
Quantity:	21 milligrams per kilogram
Chemical:	ARSENIC
Quantity:	44 milligrams per kilogram
Chemical:	C19 THRU C36 ALIPHATIC HYDROCARBONS
Quantity:	3040 milligrams per kilogram
Chemical:	INDENO(1,2,3-CD)PYRENE
Quantity:	.88 milligrams per kilogram
Chemical:	C9 THRU C10 AROMATIC HYDROCARBONS
Quantity:	189 milligrams per kilogram
Chemical:	NAPHTHALENE
Quantity:	16 milligrams per kilogram
Chemical:	C11 THRU C22 AROMATIC HYDROCARBONS
Quantity:	824 milligrams per kilogram
Chemical:	C11 THRU C22 AROMATIC HYDROCARBONS
Quantity:	836 milligrams per kilogram
Chemical:	BENZO[B]FLUORANTHENE
Quantity:	1.1 milligrams per kilogram
Chemical:	2-METHYLNAPHTHALENE
Quantity:	10 milligrams per kilogram
Chemical:	C9 THRU C18 ALIPHATIC HYDROCARBONS

Map ID  
Direction  
Distance  
Elevation

MAP FINDINGS

Site

Database(s)

EDR ID Number  
EPA ID Number

CROSS ST UNION AVE (Continued)

S104774280

Quantity: 1310 milligrams per kilogram

I48  
WNW  
1/2-1  
0.619 mi.  
3266 ft.

AAMCO TRANSMISSION  
740 WORCESTER RD  
FRAMINGHAM, MA 01701

SHWS 1004289117  
RELEASE N/A  
ASBESTOS  
HW GEN

Site 1 of 2 in cluster I

Relative:  
Lower

SHWS:

Release Tracking Number/Current Status: 3-0002361 / RAO

Release Town: FRAMINGHAM

Notification Date: 01/15/1990

Category: NONE

Associated ID: Not reported

Current Status: Response Action Outcome

Status Date: 03/30/2007

Phase: PHASE II

Response Action Outcome: A2 - A permanent solution has been achieved. Contamination has not been reduced to background.

Oil Or Haz Material: Not reported

Actual:  
157 ft.

[Click here to access the MA DEP site for this facility:](#)

Chemicals:

Chemical: UNKNOWN

Quantity: Not reported

Actions:

Action Type: Release Disposition

Action Status: Valid Transition Site

Action Date: 1/15/1990

Response Action Outcome: A permanent solution has been achieved. Contamination has not been reduced to background.

Action Type: Compliance and Enforcement Action

Action Status: RFI

Action Date: 1/15/1992

Response Action Outcome: A permanent solution has been achieved. Contamination has not been reduced to background.

Action Type: Release Abatement Measure

Action Status: Written Plan Received

Action Date: 11/29/2006

Response Action Outcome: A permanent solution has been achieved. Contamination has not been reduced to background.

Action Type: Response Action Outcome - RAO

Action Status: RAO Statement Received

Action Date: 3/30/2007

Response Action Outcome: A permanent solution has been achieved. Contamination has not been reduced to background.

Action Type: Release Abatement Measure

Action Status: Completion Statement Received

Action Date: 3/30/2007

Response Action Outcome: A permanent solution has been achieved. Contamination has not been reduced to background.

Map ID  
Direction  
Distance  
Elevation

MAP FINDINGS

Site

Database(s)

EDR ID Number  
EPA ID Number

**AAMCO TRANSMISSION (Continued)**

**1004289117**

Action Type: Tier Classification  
Action Status: Tier 2 Extension  
Action Date: 4/18/2006  
Response Action Outcome: A permanent solution has been achieved. Contamination has not been reduced to background.

Action Type: Phase 2  
Action Status: Scope of Work Received  
Action Date: 4/18/2006  
Response Action Outcome: A permanent solution has been achieved. Contamination has not been reduced to background.

Action Type: Compliance and Enforcement Action  
Action Status: Notice of Non-Compliance Issued  
Action Date: 5/16/2006  
Response Action Outcome: A permanent solution has been achieved. Contamination has not been reduced to background.

Action Type: TREGS  
Action Status: LSPFA  
Action Date: 8/1/1996  
Response Action Outcome: A permanent solution has been achieved. Contamination has not been reduced to background.

Action Type: Tier Classification  
Action Status: Tier 2 Classification  
Action Date: 8/2/1996  
Response Action Outcome: A permanent solution has been achieved. Contamination has not been reduced to background.

Action Type: Phase 1  
Action Status: Completion Statement Received  
Action Date: 8/2/1996  
Response Action Outcome: A permanent solution has been achieved. Contamination has not been reduced to background.

Action Type: Tier Classification  
Action Status: Transmittal, Notice, or Notification Received  
Action Date: 8/2/1996  
Response Action Outcome: A permanent solution has been achieved. Contamination has not been reduced to background.

**Release:**

Release Tracking Number/Current Status: 3-0002361 / RAO  
Primary ID: Not reported  
Official City: FRAMINGHAM  
Notification: 01/15/1990  
Category: NONE  
Status Date: 03/30/2007  
Phase: PHASE II  
Response Action Outcome: A2 - A permanent solution has been achieved. Contamination has not been reduced to background.  
Oil / Haz Material Type: Not reported

MAP FINDINGS

**AAMCO TRANSMISSION (Continued)**

**1004289117**

Click here to access the MA DEP site for this facility:

**Actions:**

Action Type: Release Disposition  
 Action Status: Valid Transition Site  
 Action Date: 1/15/1990  
 Response Action Outcome: A permanent solution has been achieved. Contamination has not been reduced to background.

Action Type: Compliance and Enforcement Action  
 Action Status: RFI  
 Action Date: 1/15/1992  
 Response Action Outcome: A permanent solution has been achieved. Contamination has not been reduced to background.

Action Type: Release Abatement Measure  
 Action Status: Written Plan Received  
 Action Date: 11/29/2006  
 Response Action Outcome: A permanent solution has been achieved. Contamination has not been reduced to background.

Action Type: Response Action Outcome - RAO  
 Action Status: RAO Statement Received  
 Action Date: 3/30/2007  
 Response Action Outcome: A permanent solution has been achieved. Contamination has not been reduced to background.

Action Type: Release Abatement Measure  
 Action Status: Completion Statement Received  
 Action Date: 3/30/2007  
 Response Action Outcome: A permanent solution has been achieved. Contamination has not been reduced to background.

Action Type: Tier Classification  
 Action Status: Tier 2 Extension  
 Action Date: 4/18/2006  
 Response Action Outcome: A permanent solution has been achieved. Contamination has not been reduced to background.

Action Type: Phase 2  
 Action Status: Scope of Work Received  
 Action Date: 4/18/2006  
 Response Action Outcome: A permanent solution has been achieved. Contamination has not been reduced to background.

Action Type: Compliance and Enforcement Action  
 Action Status: Notice of Non-Compliance Issued  
 Action Date: 5/16/2006  
 Response Action Outcome: A permanent solution has been achieved. Contamination has not been reduced to background.

Action Type: TREGS  
 Action Status: LSPFA  
 Action Date: 8/1/1996  
 Response Action Outcome: A permanent solution has been achieved. Contamination has not been reduced to background.

Map ID  
Direction  
Distance  
Elevation

MAP FINDINGS

Site

Database(s)

EDR ID Number  
EPA ID Number

**AAMCO TRANSMISSION (Continued)**

**1004289117**

Action Type: Tier Classification  
Action Status: Tier 2 Classification  
Action Date: 8/2/1996  
Response Action Outcome: A permanent solution has been achieved. Contamination has not been reduced to background.

Action Type: Phase 1  
Action Status: Completion Statement Received  
Action Date: 8/2/1996  
Response Action Outcome: A permanent solution has been achieved. Contamination has not been reduced to background.

Action Type: Tier Classification  
Action Status: Transmittal, Notice, or Notification Received  
Action Date: 8/2/1996  
Response Action Outcome: A permanent solution has been achieved. Contamination has not been reduced to background.

Chemicals:  
Chemical: UNKNOWN  
Quantity: Not reported

ASBESTOS:  
Notification: 100138341  
DEP Region: NE  
Notifiers Name: BANNER ENVIRONMENTAL SERVICES INC  
Start Date: 11/30/2011  
End Date: 12/02/2011  
Date Entered: 17/11/2011  
Entry Date: 11/17/2011  
Quantity Material Removed SF: 562  
Quantity Material Removed LF: 128  
Project Description: Trns

Notification: 100139180  
DEP Region: NE  
Notifiers Name: BANNER ENVIRONMENTAL SERVICES INC  
Start Date: 12/08/2011  
End Date: 12/09/2011  
Date Entered: 06/12/2011  
Entry Date: 12/06/2011  
Quantity Material Removed SF: 562  
Quantity Material Removed LF: 128  
Project Description: Trns

HW GEN:  
EPA Id: MAD981894330  
RCRA Generator Status: VSQG  
State Generator Status: VQG-MA

Map ID  
Direction  
Distance  
Elevation

MAP FINDINGS

Site

Database(s)

EDR ID Number  
EPA ID Number

I49  
WNW  
1/2-1  
0.620 mi.  
3271 ft.

**WORCESTER ROAD PUMP STATION (DPW)**  
730 WORCESTER ROAD  
FRAMINGHAM, MA 01702

**SHWS** S118947398  
**RELEASE** N/A

Site 2 of 2 in cluster I

**Relative:**  
**Lower**

SHWS:

Release Tracking Number/Current Status: 3-0034122 / UNCLSS  
Release Town: FRAMINGHAM  
Notification Date: 03/02/2017  
Category: 72 HR  
Associated ID: Not reported  
**Current Status: Unclassified**  
Status Date: 03/02/2017  
Phase: Not reported  
Response Action Outcome: -  
Oil Or Haz Material: Oil and Hazardous Material  
Location Type: MUNICIPAL  
Source: UNDER INVE  
Source: UNKNOWN

**Actual:**  
**157 ft.**

[Click here to access the MA DEP site for this facility:](#)

Chemicals:

Chemical: OIL UNKNOWN TYPE  
Quantity: .5 inches  
Chemical: WEATHERED GASOLINE  
Quantity: .5 inches  
Chemical: CADMIUM  
Quantity: 14 micrograms per liter  
Chemical: ZINC  
Quantity: 1690 micrograms per liter

Actions:

Action Type: Compliance and Enforcement Action  
Action Status: Interim Deadline Letter Issued  
Action Date: 3/16/2017  
Response Action Outcome: Not reported

Action Type: A Notice sent to a Potentially Responsible Party (PRP)  
Action Status: A MassDEP piece of correspondence was issued (approvals, NORs, etc.)  
Action Date: 3/16/2017  
Response Action Outcome: Not reported

Action Type: Release Disposition  
Action Status: Reportable Release under MGL 21E  
Action Date: 3/2/2017  
Response Action Outcome: Not reported

Action Type: Immediate Response Action  
Action Status: IRA Assessment Only  
Action Date: 3/2/2017  
Response Action Outcome: Not reported

Action Type: Immediate Response Action  
Action Status: Written Plan Received  
Action Date: 4/28/2017  
Response Action Outcome: Not reported

Map ID  
Direction  
Distance  
Elevation

MAP FINDINGS

Site

Database(s)

EDR ID Number  
EPA ID Number

**WORCESTER ROAD PUMP STATION (DPW) (Continued)**

**S118947398**

Action Type: RNF  
Action Status: Reportable Release under MGL 21E  
Action Date: 4/28/2017  
Response Action Outcome: Not reported

Action Type: RNFE  
Action Status: Transmittal, Notice, or Notification Received  
Action Date: 4/28/2017  
Response Action Outcome: Not reported

Action Type: Immediate Response Action  
Action Status: Level I - Technical Screen Audit  
Action Date: 5/1/2017  
Response Action Outcome: Not reported

Release Tracking Number/Current Status: 3-0033648 / DPS  
Release Town: FRAMINGHAM  
Notification Date: 06/28/2016  
Category: 120 DY  
Associated ID: Not reported  
**Current Status: Downgradient Property Status**  
Status Date: 04/28/2017  
Phase: Not reported  
Response Action Outcome: -  
Oil Or Haz Material: Oil and Hazardous Material  
Source: UNKNOWN

[Click here to access the MA DEP site for this facility:](#)

**Chemicals:**

Chemical: LEAD  
Quantity: 260 milligrams per kilogram  
Chemical: 2-METHYLNAPHTHALENE  
Quantity: 1.5 milligrams per kilogram  
Chemical: C11 THRU C22 AROMATIC HYDROCARBONS  
Quantity: 1600 milligrams per kilogram  
Chemical: C19 THRU C36 ALIPHATIC HYDROCARBONS  
Quantity: 6800 milligrams per kilogram

**Actions:**

Action Type: A Notice sent to a Potentially Responsible Party (PRP)  
Action Status: ALSENT  
Action Date: 4/10/2017  
Response Action Outcome: Not reported

Action Type: Downgradient Property Status  
Action Status: Transmittal, Notice, or Notification Received  
Action Date: 4/28/2017  
Response Action Outcome: Not reported

Action Type: Downgradient Property Status  
Action Status: Fee Received - FMCRA Use Only  
Action Date: 5/8/2017  
Response Action Outcome: Not reported

Map ID  
Direction  
Distance  
Elevation

MAP FINDINGS

Site

Database(s)

EDR ID Number  
EPA ID Number

**WORCESTER ROAD PUMP STATION (DPW) (Continued)**

**S118947398**

Action Type:	Release Disposition
Action Status:	Reportable Release under MGL 21E
Action Date:	6/28/2016
Response Action Outcome:	Not reported
Action Type:	RNF
Action Status:	Reportable Release under MGL 21E
Action Date:	6/28/2016
Response Action Outcome:	Not reported
Action Type:	RNFE
Action Status:	Transmittal, Notice, or Notification Received
Action Date:	6/28/2016
Response Action Outcome:	Not reported
Action Type:	A Notice sent to a Potentially Responsible Party (PRP)
Action Status:	A MassDEP piece of correspondence was issued (approvals, NORs, etc.)
Action Date:	7/14/2016
Response Action Outcome:	Not reported

Release:

Release Tracking Number/Current Status:	3-0033648 / DPS
Primary ID:	Not reported
Official City:	FRAMINGHAM
Notification:	06/28/2016
Category:	120 DY
Status Date:	04/28/2017
Phase:	Not reported
Response Action Outcome:	-
Oil / Haz Material Type:	Oil and Hazardous Material

[Click here to access the MA DEP site for this facility:](#)

Actions:

Action Type:	A Notice sent to a Potentially Responsible Party (PRP)
Action Status:	ALSENT
Action Date:	4/10/2017
Response Action Outcome:	Not reported
Action Type:	Downgradient Property Status
Action Status:	Transmittal, Notice, or Notification Received
Action Date:	4/28/2017
Response Action Outcome:	Not reported
Action Type:	Downgradient Property Status
Action Status:	Fee Received - FMCRA Use Only
Action Date:	5/8/2017
Response Action Outcome:	Not reported
Action Type:	Release Disposition
Action Status:	Reportable Release under MGL 21E
Action Date:	6/28/2016
Response Action Outcome:	Not reported
Action Type:	RNF



Map ID  
Direction  
Distance  
Elevation

MAP FINDINGS

Site

Database(s)

EDR ID Number  
EPA ID Number

**WORCESTER ROAD PUMP STATION (DPW) (Continued)**

**S118947398**

Action Status: Reportable Release under MGL 21E  
Action Date: 6/28/2016  
Response Action Outcome: Not reported

Action Type: RNFE  
Action Status: Transmittal, Notice, or Notification Received  
Action Date: 6/28/2016  
Response Action Outcome: Not reported

Action Type: A Notice sent to a Potentially Responsible Party (PRP)  
Action Status: A MassDEP piece of correspondence was issued (approvals, NORs, etc.)  
Action Date: 7/14/2016  
Response Action Outcome: Not reported

Chemicals:  
Chemical: LEAD  
Quantity: 260 milligrams per kilogram  
Chemical: 2-METHYLNAPHTHALENE  
Quantity: 1.5 milligrams per kilogram  
Chemical: C11 THRU C22 AROMATIC HYDROCARBONS  
Quantity: 1600 milligrams per kilogram  
Chemical: C19 THRU C36 ALIPHATIC HYDROCARBONS  
Quantity: 6800 milligrams per kilogram  
Source: UNKNOWN

Release Tracking Number/Current Status: 3-0034122 / UNCLSS  
Primary ID: Not reported  
Official City: FRAMINGHAM  
Notification: 03/02/2017  
Category: 72 HR  
Status Date: 03/02/2017  
Phase: Not reported  
Response Action Outcome: -  
Oil / Haz Material Type: Oil and Hazardous Material

Click here to access the MA DEP site for this facility:

Actions:

Action Type: Compliance and Enforcement Action  
Action Status: Interim Deadline Letter Issued  
Action Date: 3/16/2017  
Response Action Outcome: Not reported

Action Type: A Notice sent to a Potentially Responsible Party (PRP)  
Action Status: A MassDEP piece of correspondence was issued (approvals, NORs, etc.)  
Action Date: 3/16/2017  
Response Action Outcome: Not reported

Action Type: Release Disposition  
Action Status: Reportable Release under MGL 21E  
Action Date: 3/2/2017  
Response Action Outcome: Not reported

Action Type: Immediate Response Action  
Action Status: IRA Assessment Only  
Action Date: 3/2/2017

Map ID  
Direction  
Distance  
Elevation

MAP FINDINGS

Site

Database(s)

EDR ID Number  
EPA ID Number

**WORCESTER ROAD PUMP STATION (DPW) (Continued)**

**S118947398**

Response Action Outcome: Not reported

Action Type: Immediate Response Action  
Action Status: Written Plan Received  
Action Date: 4/28/2017  
Response Action Outcome: Not reported

Action Type: RNF  
Action Status: Reportable Release under MGL 21E  
Action Date: 4/28/2017  
Response Action Outcome: Not reported

Action Type: RNFE  
Action Status: Transmittal, Notice, or Notification Received  
Action Date: 4/28/2017  
Response Action Outcome: Not reported

Action Type: Immediate Response Action  
Action Status: Level I - Technical Screen Audit  
Action Date: 5/1/2017  
Response Action Outcome: Not reported

Chemicals:

Chemical: OIL UNKNOWN TYPE  
Quantity: .5 inches  
Chemical: WEATHERED GASOLINE  
Quantity: .5 inches  
Chemical: CADMIUM  
Quantity: 14 micrograms per liter  
Chemical: ZINC  
Quantity: 1690 micrograms per liter  
Location Type: MUNICIPAL  
Source: UNDER INVE  
Source: UNKNOWN

50  
NW  
1/2-1  
0.622 mi.  
3286 ft.

**RESIDENCE**  
**100 PROSPECT ST**  
**FRAMINGHAM, MA 01701**

**SHWS S109948795**  
**RELEASE N/A**

**Relative:**  
**Higher**

SHWS:  
Release Tracking Number/Current Status: 3-0028742 / RAO  
Release Town: FRAMINGHAM  
Notification Date: 09/20/2009  
Category: TWO HR  
Associated ID: Not reported  
**Current Status: Response Action Outcome**  
Status Date: 11/02/2009  
Phase: Not reported  
Response Action Outcome: A1 - A permanent solution has been achieved. Contamination has been reduced to background or a threat of release has been eliminated.

Oil Or Haz Material: Not reported  
Location Type: RESIDENTIAL  
Source: TRANSFORM

**Actual:**  
**194 ft.**

Map ID  
Direction  
Distance  
Elevation

MAP FINDINGS

Site

Database(s)

EDR ID Number  
EPA ID Number

**RESIDENCE (Continued)**

**S109948795**

[Click here to access the MA DEP site for this facility:](#)

**Chemicals:**

Chemical: MINERAL OIL DIELECTRIC FLUID  
Quantity: 30 gallons  
Chemical: MODF  
Quantity: 50 gallons

**Actions:**

Action Type: A Notice sent to a Potentially Responsible Party (PRP)  
Action Status: A MassDEP piece of correspondence was issued (approvals, NORs, etc.)  
Action Date: 10/2/2009  
Response Action Outcome: A permanent solution has been achieved. Contamination has been reduced to background or a threat of release has been eliminated.

Action Type: Response Action Outcome - RAO  
Action Status: Level I - Technical Screen Audit  
Action Date: 11/17/2009  
Response Action Outcome: A permanent solution has been achieved. Contamination has been reduced to background or a threat of release has been eliminated.

Action Type: RNF  
Action Status: Reportable Release under MGL 21E  
Action Date: 11/2/2009  
Response Action Outcome: A permanent solution has been achieved. Contamination has been reduced to background or a threat of release has been eliminated.

Action Type: Response Action Outcome - RAO  
Action Status: RAO Statement Received  
Action Date: 11/2/2009  
Response Action Outcome: A permanent solution has been achieved. Contamination has been reduced to background or a threat of release has been eliminated.

Action Type: RNFE  
Action Status: Transmittal, Notice, or Notification Received  
Action Date: 11/2/2009  
Response Action Outcome: A permanent solution has been achieved. Contamination has been reduced to background or a threat of release has been eliminated.

Action Type: Release Disposition  
Action Status: Reportable Release under MGL 21E  
Action Date: 9/20/2009  
Response Action Outcome: A permanent solution has been achieved. Contamination has been reduced to background or a threat of release has been eliminated.

Action Type: Immediate Response Action  
Action Status: Oral Approval of Plan or Action  
Action Date: 9/20/2009  
Response Action Outcome: A permanent solution has been achieved. Contamination has been reduced to background or a threat of release has been eliminated.

Action Type: RLFA  
Action Status: FOLOFF  
Action Date: 9/20/2009  
Response Action Outcome: A permanent solution has been achieved. Contamination has been reduced

Map ID  
Direction  
Distance  
Elevation

MAP FINDINGS

Site

Database(s)

EDR ID Number  
EPA ID Number

**RESIDENCE (Continued)**

**S109948795**

to background or a threat of release has been eliminated.

Release:

Release Tracking Number/Current Status: 3-0028742 / RAO  
Primary ID: Not reported  
Official City: FRAMINGHAM  
Notification: 09/20/2009  
Category: TWO HR  
Status Date: 11/02/2009  
Phase: Not reported  
Response Action Outcome: A1 - A permanent solution has been achieved. Contamination has been reduced to background or a threat of release has been eliminated.  
Oil / Haz Material Type: Not reported

[Click here to access the MA DEP site for this facility:](#)

Actions:

Action Type: A Notice sent to a Potentially Responsible Party (PRP)  
Action Status: A MassDEP piece of correspondence was issued (approvals, NORs, etc.)  
Action Date: 10/2/2009  
Response Action Outcome: A permanent solution has been achieved. Contamination has been reduced to background or a threat of release has been eliminated.

Action Type: Response Action Outcome - RAO  
Action Status: Level I - Technical Screen Audit  
Action Date: 11/17/2009  
Response Action Outcome: A permanent solution has been achieved. Contamination has been reduced to background or a threat of release has been eliminated.

Action Type: RNF  
Action Status: Reportable Release under MGL 21E  
Action Date: 11/2/2009  
Response Action Outcome: A permanent solution has been achieved. Contamination has been reduced to background or a threat of release has been eliminated.

Action Type: Response Action Outcome - RAO  
Action Status: RAO Statement Received  
Action Date: 11/2/2009  
Response Action Outcome: A permanent solution has been achieved. Contamination has been reduced to background or a threat of release has been eliminated.

Action Type: RNFE  
Action Status: Transmittal, Notice, or Notification Received  
Action Date: 11/2/2009  
Response Action Outcome: A permanent solution has been achieved. Contamination has been reduced to background or a threat of release has been eliminated.

Action Type: Release Disposition  
Action Status: Reportable Release under MGL 21E  
Action Date: 9/20/2009  
Response Action Outcome: A permanent solution has been achieved. Contamination has been reduced to background or a threat of release has been eliminated.

Action Type: Immediate Response Action  
Action Status: Oral Approval of Plan or Action

Map ID  
 Direction  
 Distance  
 Elevation

MAP FINDINGS

Site

Database(s)

EDR ID Number  
 EPA ID Number

**RESIDENCE (Continued)**

**S109948795**

Action Date: 9/20/2009  
 Response Action Outcome: A permanent solution has been achieved. Contamination has been reduced to background or a threat of release has been eliminated.

Action Type: RLFA  
 Action Status: FOLOFF  
 Action Date: 9/20/2009  
 Response Action Outcome: A permanent solution has been achieved. Contamination has been reduced to background or a threat of release has been eliminated.

Chemicals:  
 Chemical: MINERAL OIL DIELECTRIC FLUID  
 Quantity: 30 gallons  
 Chemical: MODF  
 Quantity: 50 gallons  
 Location Type: RESIDENTIAL  
 Source: TRANSFORM

51  
 West  
 1/2-1  
 0.624 mi.  
 3294 ft.

**CROWN CHEVROLET INC**  
**550 UNION AVE**  
**FRAMINGHAM, MA 01701**

**SHWS** **U001006192**  
**UST** **N/A**  
**RELEASE**  
**Financial Assurance**

**Relative:**  
**Lower**

SHWS:  
 Release Tracking Number/Current Status: 3-0001530 / RAO  
 Release Town: FRAMINGHAM  
 Notification Date: 10/15/1989  
 Category: NONE  
 Associated ID: Not reported  
**Current Status:** **Response Action Outcome**  
 Status Date: 04/05/1999  
 Phase: PHASE II  
 Response Action Outcome: B1 - Remedial actions have not been conducted because a level of No Significant Risk exists.  
 Oil Or Haz Material: Not reported  
 Location Type: AUTODEALER  
 Source: UNKNOWN

Click here to access the MA DEP site for this facility:

Chemicals:  
 Chemical: UNKNOWN  
 Quantity: Not reported

Actions:  
 Action Type: Compliance and Enforcement Action  
 Action Status: RFI  
 Action Date: 1/15/1992  
 Response Action Outcome: Remedial actions have not been conducted because a level of No Significant Risk exists.

Action Type: Release Disposition  
 Action Status: Valid Transition Site  
 Action Date: 10/15/1989  
 Response Action Outcome: Remedial actions have not been conducted because a level of No

Map ID  
Direction  
Distance  
Elevation

MAP FINDINGS

Site

Database(s)

EDR ID Number  
EPA ID Number

**CROWN CHEVROLET INC (Continued)**

**U001006192**

Significant Risk exists.

Action Type: Response Action Outcome - RAO  
Action Status: RAO Statement Received  
Action Date: 4/5/1999  
Response Action Outcome: Remedial actions have not been conducted because a level of No Significant Risk exists.

Action Type: TREGS  
Action Status: LSPFA  
Action Date: 8/8/1996  
Response Action Outcome: Remedial actions have not been conducted because a level of No Significant Risk exists.

Action Type: Tier Classification  
Action Status: Transmittal, Notice, or Notification Received  
Action Date: 8/9/1996  
Response Action Outcome: Remedial actions have not been conducted because a level of No Significant Risk exists.

Action Type: Phase 1  
Action Status: Completion Statement Received  
Action Date: 8/9/1996  
Response Action Outcome: Remedial actions have not been conducted because a level of No Significant Risk exists.

Action Type: Tier Classification  
Action Status: Tier 2 Classification  
Action Date: 8/9/1996  
Response Action Outcome: Remedial actions have not been conducted because a level of No Significant Risk exists.

UST:

Facility:

Facility ID: 9664  
Owner Id: 1583  
Owner: CROWN CHEVROLET INC  
Owner Address: 550 UNION AVE  
Owner City,St,Zip: FRAMINGHAM, MA 01702  
Telephone: Not reported  
Description: Non-Retail Motor Vehicle  
Facility address 2: Not reported  
Owner address 2: Not reported  
Latitude: 42.29409  
Longitude: -71.42853  
Contact name: Not reported  
Contact address1: Not reported  
Contact address2: Not reported  
Contact city: Not reported  
Contact state: Not reported  
Contact zip: Not reported  
Contact email: Not reported  
Update: 2005-11-14 00:00:00  
Update by: Not reported  
Fac status: CLOSED

Map ID  
Direction  
Distance  
Elevation

MAP FINDINGS

Site

Database(s)

EDR ID Number  
EPA ID Number

**CROWN CHEVROLET INC (Continued)**

**U001006192**

Tank ID: 2  
**Tank Status: Tank Removed**  
Status Date: 03/25/1995  
Date Installed: 05/05/1973  
Capacity: 10000  
Contents: Gasoline  
Tank Usage: Not reported  
Tank Leak Detection: Not reported  
Pipe Leak Detection: Not reported  
Latitude: Not reported  
Longitude: Not reported  
Tank construct: Not reported  
Pipe construct: Not reported  
Ptype: Not reported  
Number of compartment: Not reported  
Pipe install date: Not reported  
Pipe leak install date: Not reported  
Submersible sump: N  
Submersible sump install date: Not reported  
Turbine sump: N  
Turbine sump sensor: N  
Intermediate sump: N  
Intermediate sump sensor: N  
Spill bucket installed date: Not reported  
Spill bucket sensor: N  
Overfill protect install: Not reported  
Overfill protect type: Not reported  
Automatic line leak detect: Not reported  
Tank corrosion type: Not reported  
Leak corrosion type: Not reported

Tank ID: 3  
**Tank Status: Tank Removed**  
Status Date: 03/25/1995  
Date Installed: 05/05/1968  
Capacity: 2000  
Contents: Diesel  
Tank Usage: Not reported  
Tank Leak Detection: Not reported  
Pipe Leak Detection: Not reported  
Latitude: Not reported  
Longitude: Not reported  
Tank construct: Not reported  
Pipe construct: Not reported  
Ptype: Not reported  
Number of compartment: Not reported  
Pipe install date: Not reported  
Pipe leak install date: Not reported  
Submersible sump: N  
Submersible sump install date: Not reported  
Turbine sump: N  
Turbine sump sensor: N  
Intermediate sump: N  
Intermediate sump sensor: N  
Spill bucket installed date: Not reported  
Spill bucket sensor: N

Map ID  
Direction  
Distance  
Elevation

MAP FINDINGS

Site

Database(s)

EDR ID Number  
EPA ID Number

**CROWN CHEVROLET INC (Continued)**

**U001006192**

Overfill protect install: Not reported  
Overfill protect type: Not reported  
Automatic line leak detect: Not reported  
Tank corrosion type: Not reported  
Leak corrosion type: Not reported

Release:

Release Tracking Number/Current Status: 3-0001530 / RAO  
Primary ID: Not reported  
Official City: FRAMINGHAM  
Notification: 10/15/1989  
Category: NONE  
Status Date: 04/05/1999  
Phase: PHASE II  
Response Action Outcome: B1 - Remedial actions have not been conducted because a level of No Significant Risk exists.  
Oil / Haz Material Type: Not reported

[Click here to access the MA DEP site for this facility:](#)

Actions:

Action Type: Compliance and Enforcement Action  
Action Status: RFI  
Action Date: 1/15/1992  
Response Action Outcome: Remedial actions have not been conducted because a level of No Significant Risk exists.

Action Type: Release Disposition  
Action Status: Valid Transition Site  
Action Date: 10/15/1989  
Response Action Outcome: Remedial actions have not been conducted because a level of No Significant Risk exists.

Action Type: Response Action Outcome - RAO  
Action Status: RAO Statement Received  
Action Date: 4/5/1999  
Response Action Outcome: Remedial actions have not been conducted because a level of No Significant Risk exists.

Action Type: TREGS  
Action Status: LSPFA  
Action Date: 8/8/1996  
Response Action Outcome: Remedial actions have not been conducted because a level of No Significant Risk exists.

Action Type: Tier Classification  
Action Status: Transmittal, Notice, or Notification Received  
Action Date: 8/9/1996  
Response Action Outcome: Remedial actions have not been conducted because a level of No Significant Risk exists.

Action Type: Phase 1  
Action Status: Completion Statement Received  
Action Date: 8/9/1996  
Response Action Outcome: Remedial actions have not been conducted because a level of No Significant Risk exists.



Map ID  
Direction  
Distance  
Elevation

MAP FINDINGS

Site

Database(s)

EDR ID Number  
EPA ID Number

**CROWN CHEVROLET INC (Continued)**

**U001006192**

Action Type: Tier Classification  
Action Status: Tier 2 Classification  
Action Date: 8/9/1996  
Response Action Outcome: Remedial actions have not been conducted because a level of No Significant Risk exists.

Chemicals:  
Chemical: UNKNOWN  
Quantity: Not reported  
Location Type: AUTODEALER  
Source: UNKNOWN

MA Financial Assurance 2:  
Facility Id: 9664  
Description: Vehicle Dealer  
Work Phone: (617) 879-1520

52  
NE  
1/2-1  
0.630 mi.  
3325 ft.

**FRAMINGHAM COOPERATIVE BANK**  
**824-828 CONCORD ST**  
**FRAMINGHAM, MA 01701**

**SHWS S108034360**  
**RELEASE N/A**

**Relative:**  
**Higher**

SHWS:  
Release Tracking Number/Current Status: 3-0026066 / DPS  
Release Town: FRAMINGHAM  
Notification Date: 07/11/2006  
Category: 120 DY  
Associated ID: Not reported  
**Current Status: Downgradient Property Status**  
Status Date: 07/11/2006  
Phase: Not reported  
Response Action Outcome: -  
Oil Or Haz Material: Oil and Hazardous Material

**Actual:**  
**197 ft.**

Click here to access the MA DEP site for this facility:

Chemicals:  
Chemical: C5 THRU C8 ALIPHATIC HYDROCARBONS  
Quantity: 26500 micrograms per liter  
Chemical: XYLENE  
Quantity: 15630 micrograms per liter  
Chemical: C9 THRU C10 AROMATIC HYDROCARBONS  
Quantity: 14700 micrograms per liter  
Chemical: GASOLINE  
Quantity: .96 inches

Actions:  
Action Type: RLFA  
Action Status: FOLOFF  
Action Date: 12/27/2006  
Response Action Outcome: Not reported

Action Type: Downgradient Property Status  
Action Status: Transmittal, Notice, or Notification Received  
Action Date: 7/11/2006

Map ID  
Direction  
Distance  
Elevation

MAP FINDINGS

Site

Database(s)

EDR ID Number  
EPA ID Number

**FRAMINGHAM COOPERATIVE BANK (Continued)**

**S108034360**

Response Action Outcome: Not reported

Action Type: RNF  
Action Status: Reportable Release under MGL 21E  
Action Date: 7/11/2006  
Response Action Outcome: Not reported

Action Type: Release Disposition  
Action Status: Reportable Release under MGL 21E  
Action Date: 7/11/2006  
Response Action Outcome: Not reported

Action Type: Downgradient Property Status  
Action Status: Fee Received - FMCRA Use Only  
Action Date: 7/13/2006  
Response Action Outcome: Not reported

Action Type: Downgradient Property Status  
Action Status: Fee Not Required - Fee Refunded-FMCRA Use Only  
Action Date: 9/26/2006  
Response Action Outcome: Not reported

Release:

Release Tracking Number/Current Status: 3-0026066 / DPS  
Primary ID: Not reported  
Official City: FRAMINGHAM  
Notification: 07/11/2006  
Category: 120 DY  
Status Date: 07/11/2006  
Phase: Not reported  
Response Action Outcome: -  
Oil / Haz Material Type: Oil and Hazardous Material

[Click here to access the MA DEP site for this facility:](#)

Actions:

Action Type: RLFA  
Action Status: FOLOFF  
Action Date: 12/27/2006  
Response Action Outcome: Not reported

Action Type: Downgradient Property Status  
Action Status: Transmittal, Notice, or Notification Received  
Action Date: 7/11/2006  
Response Action Outcome: Not reported

Action Type: RNF  
Action Status: Reportable Release under MGL 21E  
Action Date: 7/11/2006  
Response Action Outcome: Not reported

Action Type: Release Disposition  
Action Status: Reportable Release under MGL 21E  
Action Date: 7/11/2006  
Response Action Outcome: Not reported

Map ID  
Direction  
Distance  
Elevation

MAP FINDINGS

Site

Database(s)

EDR ID Number  
EPA ID Number

**FRAMINGHAM COOPERATIVE BANK (Continued)**

**S108034360**

Action Type: Downgradient Property Status  
Action Status: Fee Received - FMCRA Use Only  
Action Date: 7/13/2006  
Response Action Outcome: Not reported

Action Type: Downgradient Property Status  
Action Status: Fee Not Required - Fee Refunded-FMCRA Use Only  
Action Date: 9/26/2006  
Response Action Outcome: Not reported

Chemicals:  
Chemical: C5 THRU C8 ALIPHATIC HYDROCARBONS  
Quantity: 26500 micrograms per liter  
Chemical: XYLENE  
Quantity: 15630 micrograms per liter  
Chemical: C9 THRU C10 AROMATIC HYDROCARBONS  
Quantity: 14700 micrograms per liter  
Chemical: GASOLINE  
Quantity: .96 inches

53  
ESE  
1/2-1  
0.640 mi.  
3377 ft.

**NO LOCATION AID  
17 HOWE STREET  
FRAMINGHAM, MA**

**SHWS S116358002  
LAST N/A  
RELEASE**

**Relative:  
Higher**

SHWS:  
Release Tracking Number/Current Status: 3-0031932 / PSNC  
Release Town: FRAMINGHAM  
Notification Date: 12/20/2013  
Category: 72 HR  
Associated ID: Not reported  
**Current Status: PSNC**  
Status Date: 12/22/2014  
Phase: Not reported  
Response Action Outcome: -  
Oil Or Haz Material: Oil and Hazardous Material  
Location Type: RESIDENTIAL  
Source: AST  
Source: FUELTANK

**Actual:  
169 ft.**

[Click here to access the MA DEP site for this facility:](#)

Chemicals:  
Chemical: #2 FUEL OIL  
Quantity: 30 gallons  
Chemical: LNAPL  
Quantity: .5 inches

Actions:  
Action Type: BOL  
Action Status: SHPFAC  
Action Date: 10/5/2015  
Response Action Outcome: Not reported

Action Type: A Notice sent to a Potentially Responsible Party (PRP)

Map ID  
Direction  
Distance  
Elevation

MAP FINDINGS

Site

Database(s)

EDR ID Number  
EPA ID Number

**NO LOCATION AID (Continued)**

**S116358002**

Action Status:	ALSENT
Action Date:	10/6/2014
Response Action Outcome:	Not reported
Action Type:	Immediate Response Action
Action Status:	Oral Approval of Plan or Action
Action Date:	12/20/2013
Response Action Outcome:	Not reported
Action Type:	Release Disposition
Action Status:	Reportable Release under MGL 21E
Action Date:	12/20/2013
Response Action Outcome:	Not reported
Action Type:	Response Action Outcome - RAO
Action Status:	PSNRCD
Action Date:	12/22/2014
Response Action Outcome:	Not reported
Action Type:	Response Action Outcome - RAO
Action Status:	Fee Received - FMCRA Use Only
Action Date:	12/29/2014
Response Action Outcome:	Not reported
Action Type:	Immediate Response Action
Action Status:	Written Plan Received
Action Date:	2/14/2014
Response Action Outcome:	Not reported
Action Type:	RNF
Action Status:	Reportable Release under MGL 21E
Action Date:	2/14/2014
Response Action Outcome:	Not reported
Action Type:	Immediate Response Action
Action Status:	Imminent Hazard Evaluation Received
Action Date:	2/14/2014
Response Action Outcome:	Not reported
Action Type:	RNFE
Action Status:	Transmittal, Notice, or Notification Received
Action Date:	2/14/2014
Response Action Outcome:	Not reported
Action Type:	A Notice sent to a Potentially Responsible Party (PRP)
Action Status:	A MassDEP piece of correspondence was issued (approvals, NORs, etc.)
Action Date:	2/3/2014
Response Action Outcome:	Not reported
Action Type:	BOL
Action Status:	Transmittal, Notice, or Notification Received
Action Date:	3/12/2014
Response Action Outcome:	Not reported
Action Type:	RLFA
Action Status:	FLDRAN
Action Date:	3/18/2014

Map ID  
Direction  
Distance  
Elevation

MAP FINDINGS

Site

Database(s)

EDR ID Number  
EPA ID Number

**NO LOCATION AID (Continued)**

**S116358002**

Response Action Outcome: Not reported

Action Type: Immediate Response Action  
Action Status: Oral Approval of a Modified Plan  
Action Date: 3/24/2014  
Response Action Outcome: Not reported

Action Type: RLFA  
Action Status: FOLOFF  
Action Date: 3/24/2014  
Response Action Outcome: Not reported

Action Type: Immediate Response Action  
Action Status: Written Approval of Plan  
Action Date: 3/4/2014  
Response Action Outcome: Not reported

Action Type: RLFA  
Action Status: FOLOFF  
Action Date: 3/5/2014  
Response Action Outcome: Not reported

Action Type: Immediate Response Action  
Action Status: Status or Interim Report Received  
Action Date: 4/21/2014  
Response Action Outcome: Not reported

Action Type: Immediate Response Action  
Action Status: Level I - Technical Screen Audit  
Action Date: 4/25/2014  
Response Action Outcome: Not reported

Action Type: Immediate Response Action  
Action Status: Level I - Technical Screen Audit  
Action Date: 5/12/2015  
Response Action Outcome: Not reported

Action Type: Immediate Response Action  
Action Status: Completion Statement Received  
Action Date: 6/17/2014  
Response Action Outcome: Not reported

LAST:

Release Tracking Number/Current Status: 3-0031932 / PSNC  
Source Type: AST  
Release Town: FRAMINGHAM  
Notification Date: 12/20/2013  
Category: 72 HR  
Associated ID: Not reported  
Status Date: 12/22/2014  
Phase: Not reported  
Response Action Outcome: -  
Oil Or Haz Material: Oil and Hazardous Material

Chemicals:

Chemical: #2 FUEL OIL

Map ID  
Direction  
Distance  
Elevation

MAP FINDINGS

Site

Database(s)

EDR ID Number  
EPA ID Number

**NO LOCATION AID (Continued)**

**S116358002**

Quantity: 30 gallons  
Chemical: LNAPL  
Quantity: .5 inches  
Location Type: RESIDENTIAL  
Source: AST  
Source: FUELTANK

**Actions:**

Action Type: BOL  
Action Status: SHPFAC  
Action Date: 10/5/2015  
Response Action Outcome: Not reported

Action Type: A Notice sent to a Potentially Responsible Party (PRP)  
Action Status: ALSENT  
Action Date: 10/6/2014  
Response Action Outcome: Not reported

Action Type: Immediate Response Action  
Action Status: Oral Approval of Plan or Action  
Action Date: 12/20/2013  
Response Action Outcome: Not reported

Action Type: Release Disposition  
Action Status: Reportable Release under MGL 21E  
Action Date: 12/20/2013  
Response Action Outcome: Not reported

Action Type: Response Action Outcome - RAO  
Action Status: PSNRCD  
Action Date: 12/22/2014  
Response Action Outcome: Not reported

Action Type: Response Action Outcome - RAO  
Action Status: Fee Received - FMCRA Use Only  
Action Date: 12/29/2014  
Response Action Outcome: Not reported

Action Type: Immediate Response Action  
Action Status: Written Plan Received  
Action Date: 2/14/2014  
Response Action Outcome: Not reported

Action Type: RNF  
Action Status: Reportable Release under MGL 21E  
Action Date: 2/14/2014  
Response Action Outcome: Not reported

Action Type: Immediate Response Action  
Action Status: Imminent Hazard Evaluation Received  
Action Date: 2/14/2014  
Response Action Outcome: Not reported

Action Type: RNFE  
Action Status: Transmittal, Notice, or Notification Received  
Action Date: 2/14/2014  
Response Action Outcome: Not reported

Map ID  
Direction  
Distance  
Elevation

MAP FINDINGS

Site

Database(s)

EDR ID Number  
EPA ID Number

**NO LOCATION AID (Continued)**

**S116358002**

Action Type:	A Notice sent to a Potentially Responsible Party (PRP)
Action Status:	A MassDEP piece of correspondence was issued (approvals, NORs, etc.
Action Date:	2/3/2014
Response Action Outcome:	Not reported
Action Type:	BOL
Action Status:	Transmittal, Notice, or Notification Received
Action Date:	3/12/2014
Response Action Outcome:	Not reported
Action Type:	RLFA
Action Status:	FLDRAN
Action Date:	3/18/2014
Response Action Outcome:	Not reported
Action Type:	Immediate Response Action
Action Status:	Oral Approval of a Modified Plan
Action Date:	3/24/2014
Response Action Outcome:	Not reported
Action Type:	RLFA
Action Status:	FOLOFF
Action Date:	3/24/2014
Response Action Outcome:	Not reported
Action Type:	Immediate Response Action
Action Status:	Written Approval of Plan
Action Date:	3/4/2014
Response Action Outcome:	Not reported
Action Type:	RLFA
Action Status:	FOLOFF
Action Date:	3/5/2014
Response Action Outcome:	Not reported
Action Type:	Immediate Response Action
Action Status:	Status or Interim Report Received
Action Date:	4/21/2014
Response Action Outcome:	Not reported
Action Type:	Immediate Response Action
Action Status:	Level I - Technical Screen Audit
Action Date:	4/25/2014
Response Action Outcome:	Not reported
Action Type:	Immediate Response Action
Action Status:	Level I - Technical Screen Audit
Action Date:	5/12/2015
Response Action Outcome:	Not reported
Action Type:	Immediate Response Action
Action Status:	Completion Statement Received
Action Date:	6/17/2014
Response Action Outcome:	Not reported

Map ID  
Direction  
Distance  
Elevation

MAP FINDINGS

Site

Database(s)

EDR ID Number  
EPA ID Number

**NO LOCATION AID (Continued)**

**S116358002**

Release:

Release Tracking Number/Current Status: 3-0031932 / PSNC  
Primary ID: Not reported  
Official City: FRAMINGHAM  
Notification: 12/20/2013  
Category: 72 HR  
Status Date: 12/22/2014  
Phase: Not reported  
Response Action Outcome: -  
Oil / Haz Material Type: Oil and Hazardous Material

[Click here to access the MA DEP site for this facility:](#)

Actions:

Action Type: BOL  
Action Status: SHPFAC  
Action Date: 10/5/2015  
Response Action Outcome: Not reported

Action Type: A Notice sent to a Potentially Responsible Party (PRP)  
Action Status: ALSSENT  
Action Date: 10/6/2014  
Response Action Outcome: Not reported

Action Type: Immediate Response Action  
Action Status: Oral Approval of Plan or Action  
Action Date: 12/20/2013  
Response Action Outcome: Not reported

Action Type: Release Disposition  
Action Status: Reportable Release under MGL 21E  
Action Date: 12/20/2013  
Response Action Outcome: Not reported

Action Type: Response Action Outcome - RAO  
Action Status: PSNRCD  
Action Date: 12/22/2014  
Response Action Outcome: Not reported

Action Type: Response Action Outcome - RAO  
Action Status: Fee Received - FMCRA Use Only  
Action Date: 12/29/2014  
Response Action Outcome: Not reported

Action Type: Immediate Response Action  
Action Status: Written Plan Received  
Action Date: 2/14/2014  
Response Action Outcome: Not reported

Action Type: RNF  
Action Status: Reportable Release under MGL 21E  
Action Date: 2/14/2014  
Response Action Outcome: Not reported

Action Type: Immediate Response Action  
Action Status: Imminent Hazard Evaluation Received



Map ID  
Direction  
Distance  
Elevation

MAP FINDINGS

Site

Database(s)

EDR ID Number  
EPA ID Number

**NO LOCATION AID (Continued)**

**S116358002**

Action Date:	2/14/2014
Response Action Outcome:	Not reported
Action Type:	RNFE
Action Status:	Transmittal, Notice, or Notification Received
Action Date:	2/14/2014
Response Action Outcome:	Not reported
Action Type:	A Notice sent to a Potentially Responsible Party (PRP)
Action Status:	A MassDEP piece of correspondence was issued (approvals, NORs, etc.)
Action Date:	2/3/2014
Response Action Outcome:	Not reported
Action Type:	BOL
Action Status:	Transmittal, Notice, or Notification Received
Action Date:	3/12/2014
Response Action Outcome:	Not reported
Action Type:	RLFA
Action Status:	FLDRAN
Action Date:	3/18/2014
Response Action Outcome:	Not reported
Action Type:	Immediate Response Action
Action Status:	Oral Approval of a Modified Plan
Action Date:	3/24/2014
Response Action Outcome:	Not reported
Action Type:	RLFA
Action Status:	FOLOFF
Action Date:	3/24/2014
Response Action Outcome:	Not reported
Action Type:	Immediate Response Action
Action Status:	Written Approval of Plan
Action Date:	3/4/2014
Response Action Outcome:	Not reported
Action Type:	RLFA
Action Status:	FOLOFF
Action Date:	3/5/2014
Response Action Outcome:	Not reported
Action Type:	Immediate Response Action
Action Status:	Status or Interim Report Received
Action Date:	4/21/2014
Response Action Outcome:	Not reported
Action Type:	Immediate Response Action
Action Status:	Level I - Technical Screen Audit
Action Date:	4/25/2014
Response Action Outcome:	Not reported
Action Type:	Immediate Response Action
Action Status:	Level I - Technical Screen Audit
Action Date:	5/12/2015
Response Action Outcome:	Not reported

Map ID  
Direction  
Distance  
Elevation

MAP FINDINGS

Site

Database(s)

EDR ID Number  
EPA ID Number

**NO LOCATION AID (Continued)**

**S116358002**

Action Type: Immediate Response Action  
Action Status: Completion Statement Received  
Action Date: 6/17/2014  
Response Action Outcome: Not reported

Chemicals:  
Chemical: #2 FUEL OIL  
Quantity: 30 gallons  
Chemical: LNAPL  
Quantity: .5 inches  
Location Type: RESIDENTIAL  
Source: AST  
Source: FUEL TANK

54  
WSW  
1/2-1  
0.653 mi.  
3449 ft.

**BOSTON EDISON SERVICE CENTER  
BLANDIN AVE  
FRAMINGHAM, MA 01701**

**SHWS S104545274  
RELEASE N/A**

**Relative:  
Lower**

SHWS:  
Release Tracking Number/Current Status: 3-0011884 / RAO  
Release Town: FRAMINGHAM  
Notification Date: 11/22/1994  
Category: TWO HR  
Associated ID: Not reported  
**Current Status: Response Action Outcome**  
Status Date: 12/23/1994  
Phase: Not reported  
Response Action Outcome: A1 - A permanent solution has been achieved. Contamination has been reduced to background or a threat of release has been eliminated.  
Oil Or Haz Material: Oil  
Source: TRANSFORM

**Actual:  
164 ft.**

Click here to access the MA DEP site for this facility:

Chemicals:  
Chemical: OIL  
Quantity: 10 gallons  
Chemical: UNKNOWN CHEMICAL OF TYPE - OIL  
Quantity: 5 gallons

Actions:  
Action Type: Release Disposition  
Action Status: Reportable Release under MGL 21E  
Action Date: 11/22/1994  
Response Action Outcome: A permanent solution has been achieved. Contamination has been reduced to background or a threat of release has been eliminated.

Action Type: A Notice sent to a Potentially Responsible Party (PRP)  
Action Status: A MassDEP piece of correspondence was issued (approvals, NORs, etc.  
Action Date: 12/16/1994  
Response Action Outcome: A permanent solution has been achieved. Contamination has been reduced to background or a threat of release has been eliminated.

Action Type: Response Action Outcome - RAO

Map ID  
Direction  
Distance  
Elevation

MAP FINDINGS

Site

Database(s)

EDR ID Number  
EPA ID Number

**BOSTON EDISON SERVICE CENTER (Continued)**

**S104545274**

Action Status: RAO Statement Received  
Action Date: 12/23/1994  
Response Action Outcome: A permanent solution has been achieved. Contamination has been reduced to background or a threat of release has been eliminated.

Action Type: RNF  
Action Status: Reportable Release under MGL 21E  
Action Date: 12/23/1994  
Response Action Outcome: A permanent solution has been achieved. Contamination has been reduced to background or a threat of release has been eliminated.

Release:

Release Tracking Number/Current Status: 3-0011884 / RAO  
Primary ID: Not reported  
Official City: FRAMINGHAM  
Notification: 11/22/1994  
Category: TWO HR  
Status Date: 12/23/1994  
Phase: Not reported  
Response Action Outcome: A1 - A permanent solution has been achieved. Contamination has been reduced to background or a threat of release has been eliminated.  
Oil / Haz Material Type: Oil

[Click here to access the MA DEP site for this facility:](#)

Actions:

Action Type: Release Disposition  
Action Status: Reportable Release under MGL 21E  
Action Date: 11/22/1994  
Response Action Outcome: A permanent solution has been achieved. Contamination has been reduced to background or a threat of release has been eliminated.

Action Type: A Notice sent to a Potentially Responsible Party (PRP)  
Action Status: A MassDEP piece of correspondence was issued (approvals, NORs, etc.  
Action Date: 12/16/1994  
Response Action Outcome: A permanent solution has been achieved. Contamination has been reduced to background or a threat of release has been eliminated.

Action Type: Response Action Outcome - RAO  
Action Status: RAO Statement Received  
Action Date: 12/23/1994  
Response Action Outcome: A permanent solution has been achieved. Contamination has been reduced to background or a threat of release has been eliminated.

Action Type: RNF  
Action Status: Reportable Release under MGL 21E  
Action Date: 12/23/1994  
Response Action Outcome: A permanent solution has been achieved. Contamination has been reduced to background or a threat of release has been eliminated.

Chemicals:

Chemical: OIL  
Quantity: 10 gallons  
Chemical: UNKNOWN CHEMICAL OF TYPE - OIL  
Quantity: 5 gallons

Map ID  
Direction  
Distance  
Elevation

MAP FINDINGS

Site

Database(s)

EDR ID Number  
EPA ID Number

**BOSTON EDISON SERVICE CENTER (Continued)**

**S104545274**

Source: TRANSFORM

55  
SSW  
1/2-1  
0.663 mi.  
3499 ft.

**UTILITY POLE #218/29  
UNION AVENUE AND THURBER ST  
FRAMINGHAM, MA 01701**

**SHWS S106617474  
RELEASE N/A**

**Relative:  
Higher**

SHWS:

Release Tracking Number/Current Status: 3-0024050 / RAO

Release Town: FRAMINGHAM

Notification Date: 07/14/2004

Category: TWO HR

Associated ID: Not reported

**Current Status: Response Action Outcome**

Status Date: 07/20/2004

Phase: Not reported

Response Action Outcome: A1 - A permanent solution has been achieved. Contamination has been reduced to background or a threat of release has been eliminated.

Oil Or Haz Material: Oil

Location Type: COMMERCIAL

Source: TRANSFORM

**Actual:  
184 ft.**

Click here to access the MA DEP site for this facility:

Chemicals:

Chemical: MODF

Quantity: 20 gallons

Chemical: MINERAL OIL

Quantity: 22 gallons

Actions:

Action Type: Release Disposition

Action Status: Reportable Release under MGL 21E

Action Date: 7/14/2004

Response Action Outcome: A permanent solution has been achieved. Contamination has been reduced to background or a threat of release has been eliminated.

Action Type: Immediate Response Action

Action Status: Oral Approval of Plan or Action

Action Date: 7/14/2004

Response Action Outcome: A permanent solution has been achieved. Contamination has been reduced to background or a threat of release has been eliminated.

Action Type: RLFA

Action Status: FOLOFF

Action Date: 7/14/2004

Response Action Outcome: A permanent solution has been achieved. Contamination has been reduced to background or a threat of release has been eliminated.

Action Type: RNF

Action Status: Reportable Release under MGL 21E

Action Date: 7/20/2004

Response Action Outcome: A permanent solution has been achieved. Contamination has been reduced to background or a threat of release has been eliminated.

Action Type: Response Action Outcome - RAO

Map ID  
Direction  
Distance  
Elevation

MAP FINDINGS

Site

Database(s)

EDR ID Number  
EPA ID Number

**UTILITY POLE #218/29 (Continued)**

**S106617474**

Action Status: RAO Statement Received  
Action Date: 7/20/2004  
Response Action Outcome: A permanent solution has been achieved. Contamination has been reduced to background or a threat of release has been eliminated.

Action Type: A Notice sent to a Potentially Responsible Party (PRP)  
Action Status: A MassDEP piece of correspondence was issued (approvals, NORs, etc.)  
Action Date: 8/6/2004  
Response Action Outcome: A permanent solution has been achieved. Contamination has been reduced to background or a threat of release has been eliminated.

Release:

Release Tracking Number/Current Status: 3-0024050 / RAO  
Primary ID: Not reported  
Official City: FRAMINGHAM  
Notification: 07/14/2004  
Category: TWO HR  
Status Date: 07/20/2004  
Phase: Not reported  
Response Action Outcome: A1 - A permanent solution has been achieved. Contamination has been reduced to background or a threat of release has been eliminated.  
Oil / Haz Material Type: Oil

[Click here to access the MA DEP site for this facility:](#)

Actions:

Action Type: Release Disposition  
Action Status: Reportable Release under MGL 21E  
Action Date: 7/14/2004  
Response Action Outcome: A permanent solution has been achieved. Contamination has been reduced to background or a threat of release has been eliminated.

Action Type: Immediate Response Action  
Action Status: Oral Approval of Plan or Action  
Action Date: 7/14/2004  
Response Action Outcome: A permanent solution has been achieved. Contamination has been reduced to background or a threat of release has been eliminated.

Action Type: RLFA  
Action Status: FOLOFF  
Action Date: 7/14/2004  
Response Action Outcome: A permanent solution has been achieved. Contamination has been reduced to background or a threat of release has been eliminated.

Action Type: RNF  
Action Status: Reportable Release under MGL 21E  
Action Date: 7/20/2004  
Response Action Outcome: A permanent solution has been achieved. Contamination has been reduced to background or a threat of release has been eliminated.

Action Type: Response Action Outcome - RAO  
Action Status: RAO Statement Received  
Action Date: 7/20/2004  
Response Action Outcome: A permanent solution has been achieved. Contamination has been reduced to background or a threat of release has been eliminated.

Map ID  
Direction  
Distance  
Elevation

MAP FINDINGS

Site

Database(s)

EDR ID Number  
EPA ID Number

**UTILITY POLE #218/29 (Continued)**

**S106617474**

Action Type: A Notice sent to a Potentially Responsible Party (PRP)  
Action Status: A MassDEP piece of correspondence was issued (approvals, NORs, etc.  
Action Date: 8/6/2004  
Response Action Outcome: A permanent solution has been achieved. Contamination has been reduced to background or a threat of release has been eliminated.

Chemicals:  
Chemical: MODF  
Quantity: 20 gallons  
Chemical: MINERAL OIL  
Quantity: 22 gallons  
Location Type: COMMERCIAL  
Source: TRANSFORM

56  
WNW  
1/2-1  
0.669 mi.  
3530 ft.

**CORNER OF WORCESTER RD AND BEULAH  
749 WORCESTER RD  
FRAMINGHAM, MA 01702**

**SHWS S108347889  
LUST N/A  
AST  
INST CONTROL  
RELEASE  
ASBESTOS  
ENF  
HW GEN**

**Relative:  
Lower**

**Actual:  
160 ft.**

SHWS:  
Release Tracking Number/Current Status: 3-0026467 / PSC  
Release Town: FRAMINGHAM  
Notification Date: 12/13/2006  
Category: 120 DY  
Associated ID: Not reported  
**Current Status: PSC**  
Status Date: 06/03/2015  
Phase: PHASE II  
Response Action Outcome: -  
Oil Or Haz Material: Oil and Hazardous Material

[Click here to access the MA DEP site for this facility:](#)

Chemicals:  
Chemical: C9 THRU C10 AROMATIC HYDROCARBONS  
Quantity: 1140 milligrams per kilogram  
Chemical: C9 THRU C10 AROMATIC HYDROCARBONS  
Quantity: 12000 micrograms per liter  
Chemical: C5 THRU C8 ALIPHATIC HYDROCARBONS  
Quantity: 1.98 milligrams per liter  
Chemical: C9 THRU C10 AROMATIC HYDROCARBONS  
Quantity: 12 milligrams per liter  
Chemical: C9 THRU C12 ALIPHATIC HYDROCARBONS  
Quantity: 5 milligrams per liter  
Chemical: TPH  
Quantity: 7.02 milligrams per liter  
Chemical: C9 THRU C12 ALIPHATIC HYDROCARBONS  
Quantity: 1550 milligrams per kilogram  
Chemical: C9 THRU C18 ALIPHATIC HYDROCARBONS  
Quantity: 8500 micrograms per liter  
Chemical: C9 THRU C12 ALIPHATIC HYDROCARBONS  
Quantity: 5000 micrograms per liter

Map ID  
Direction  
Distance  
Elevation

MAP FINDINGS

Site

Database(s)

EDR ID Number  
EPA ID Number

**CORNER OF WORCESTER RD AND BEULAH (Continued)**

**S108347889**

Chemical: METHYL TERT-BUTYL ETHER  
Quantity: 1.28 milligrams per kilogram  
Chemical: C9 THRU C18 ALIPHATIC HYDROCARBONS  
Quantity: 8.5 milligrams per liter  
Chemical: 2-METHYLNAPHTHALENE  
Quantity: 38 milligrams per kilogram  
Chemical: LEAD  
Quantity: 1700 milligrams per kilogram  
Chemical: C11 THRU C22 AROMATIC HYDROCARBONS  
Quantity: 250 milligrams per kilogram  
Chemical: C5 THRU C8 ALIPHATIC HYDROCARBONS  
Quantity: 971 milligrams per kilogram  
Chemical: NAPHTHALENE  
Quantity: 32.1 milligrams per kilogram

**Actions:**

Action Type: RLFA  
Action Status: FOLOFF  
Action Date: 1/25/2007  
Response Action Outcome: Not reported

Action Type: A Notice sent to a Potentially Responsible Party (PRP)  
Action Status: A MassDEP piece of correspondence was issued (approvals, NORs, etc.)  
Action Date: 1/30/2007  
Response Action Outcome: Not reported

Action Type: Compliance and Enforcement Action  
Action Status: ACO  
Action Date: 11/12/2010  
Response Action Outcome: Not reported

Action Type: A Notice sent to a Potentially Responsible Party (PRP)  
Action Status: ALSENT  
Action Date: 11/14/2007  
Response Action Outcome: Not reported

Action Type: Phase 2  
Action Status: Scope of Work Received  
Action Date: 12/12/2007  
Response Action Outcome: Not reported

Action Type: Phase 1  
Action Status: Completion Statement Received  
Action Date: 12/12/2007  
Response Action Outcome: Not reported

Action Type: Tier Classification  
Action Status: Tier 2 Classification  
Action Date: 12/12/2007  
Response Action Outcome: Not reported

Action Type: Tier Classification  
Action Status: Transmittal, Notice, or Notification Received  
Action Date: 12/12/2007  
Response Action Outcome: Not reported

Action Type: RNF  
Action Status: Reportable Release under MGL 21E

Map ID  
Direction  
Distance  
Elevation

MAP FINDINGS

Site

Database(s)

EDR ID Number  
EPA ID Number

**CORNER OF WORCESTER RD AND BEULAH (Continued)**

**S108347889**

Action Date:	12/13/2006
Response Action Outcome:	Not reported
Action Type:	Release Abatement Measure
Action Status:	Fee Received - FMCRA Use Only
Action Date:	12/13/2006
Response Action Outcome:	Not reported
Action Type:	Release Disposition
Action Status:	Reportable Release under MGL 21E
Action Date:	12/13/2006
Response Action Outcome:	Not reported
Action Type:	Release Abatement Measure
Action Status:	Written Plan Received
Action Date:	12/13/2006
Response Action Outcome:	Not reported
Action Type:	Compliance and Enforcement Action
Action Status:	Amendment Received or Issued
Action Date:	2/2/2015
Response Action Outcome:	Not reported
Action Type:	Phase 3
Action Status:	Submittal Determined to be Invalid by DEP
Action Date:	3/3/2010
Response Action Outcome:	Not reported
Action Type:	Phase 3
Action Status:	Notice of Delay in Meeting RA Deadline Received
Action Date:	3/3/2010
Response Action Outcome:	Not reported
Action Type:	Phase 2
Action Status:	Submittal Determined to be Invalid by DEP
Action Date:	3/3/2010
Response Action Outcome:	Not reported
Action Type:	Phase 2
Action Status:	Notice of Delay in Meeting RA Deadline Received
Action Date:	3/3/2010
Response Action Outcome:	Not reported
Action Type:	Phase 2
Action Status:	Notice of Delay in Meeting RA Deadline Received
Action Date:	4/13/2010
Response Action Outcome:	Not reported
Action Type:	Phase 3
Action Status:	Notice of Delay in Meeting RA Deadline Received
Action Date:	4/13/2010
Response Action Outcome:	Not reported
Action Type:	Compliance and Enforcement Action
Action Status:	Notice of Enforcement Conference
Action Date:	5/1/2012
Response Action Outcome:	Not reported



Map ID  
Direction  
Distance  
Elevation

MAP FINDINGS

Site

Database(s)

EDR ID Number  
EPA ID Number

**CORNER OF WORCESTER RD AND BEULAH (Continued)**

**S108347889**

Action Type:	Partial RAO for this RTN
Action Status:	Level I - Technical Screen Audit
Action Date:	5/17/2012
Response Action Outcome:	Not reported
Action Type:	Response Action Outcome - RAO
Action Status:	Level I - Technical Screen Audit
Action Date:	5/17/2016
Response Action Outcome:	Not reported
Action Type:	Activity and Use Limitation
Action Status:	Level I - Technical Screen Audit
Action Date:	5/17/2016
Response Action Outcome:	Not reported
Action Type:	Release Abatement Measure
Action Status:	Completion Statement Received
Action Date:	5/9/2007
Response Action Outcome:	Not reported
Action Type:	Compliance and Enforcement Action
Action Status:	ACOP
Action Date:	6/22/2012
Response Action Outcome:	Not reported
Action Type:	Activity and Use Limitation
Action Status:	Legal Notice Published
Action Date:	6/23/2015
Response Action Outcome:	Not reported
Action Type:	Response Action Outcome - RAO
Action Status:	PSARCD
Action Date:	6/3/2015
Response Action Outcome:	Not reported
Action Type:	Response Action Outcome - RAO
Action Status:	PSAREV
Action Date:	6/3/2015
Response Action Outcome:	Not reported
Action Type:	Activity and Use Limitation
Action Status:	Transmittal, Notice, or Notification Received
Action Date:	6/3/2015
Response Action Outcome:	Not reported
Action Type:	Activity and Use Limitation
Action Status:	Fee Received - FMCRA Use Only
Action Date:	6/4/2015
Response Action Outcome:	Not reported
Action Type:	Tier Classification
Action Status:	TCEXT
Action Date:	6/6/2014
Response Action Outcome:	Not reported
Action Type:	Compliance and Enforcement Action
Action Status:	Notice of Non-Compliance Issued

Map ID  
Direction  
Distance  
Elevation

MAP FINDINGS

Site

Database(s)

EDR ID Number  
EPA ID Number

**CORNER OF WORCESTER RD AND BEULAH (Continued)**

**S108347889**

Action Date: 7/13/2010  
Response Action Outcome: Not reported

Action Type: Activity and Use Limitation  
Action Status: Level II - Audit Inspection  
Action Date: 8/23/2016  
Response Action Outcome: Not reported

Action Type: An activity type that is related to an Audit  
Action Status: NAFNVD  
Action Date: 9/2/2016  
Response Action Outcome: Not reported

Action Type: Partial RAO for this RTN  
Action Status: RAO Statement Received  
Action Date: 9/22/2011  
Response Action Outcome: Not reported

Release Tracking Number/Current Status: 3-0032304 / PSC  
Release Town: FRAMINGHAM  
Notification Date: 07/15/2014  
Category: 72 HR  
Associated ID: Not reported  
**Current Status:** PSC  
Status Date: 06/03/2015  
Phase: Not reported  
Response Action Outcome: -  
Oil Or Haz Material: Oil  
Location Type: COMMERCIAL  
Location Type: RESIDENTIAL  
Source: 3-26467  
Source: USTOTHER  
Source: UST  
Source: RTN  
Source: TANK

[Click here to access the MA DEP site for this facility:](#)

Chemicals:  
Chemical: C9 THRU C12 ALIPHATIC HYDROCARBONS  
Quantity: 5540 micrograms per liter  
Chemical: C5 THRU C8 ALIPHATIC HYDROCARBONS  
Quantity: 7940 micrograms per liter  
Chemical: C9 THRU C12 ALIPHATIC HYDROCARBONS  
Quantity: 7290 micrograms per liter

Actions:  
Action Type: Immediate Response Action  
Action Status: Status or Interim Report Received  
Action Date: 11/12/2014  
Response Action Outcome: Not reported

Action Type: RLFA  
Action Status: FOLOFF  
Action Date: 11/21/2014

Map ID  
Direction  
Distance  
Elevation

MAP FINDINGS

Site

Database(s)

EDR ID Number  
EPA ID Number

**CORNER OF WORCESTER RD AND BEULAH (Continued)**

**S108347889**

Response Action Outcome:	Not reported
Action Type:	Response Action Outcome - RAO
Action Status:	Level I - Technical Screen Audit
Action Date:	5/17/2016
Response Action Outcome:	Not reported
Action Type:	Activity and Use Limitation
Action Status:	Level I - Technical Screen Audit
Action Date:	5/17/2016
Response Action Outcome:	Not reported
Action Type:	A Notice sent to a Potentially Responsible Party (PRP)
Action Status:	ALSENT
Action Date:	5/5/2015
Response Action Outcome:	Not reported
Action Type:	Activity and Use Limitation
Action Status:	Legal Notice Published
Action Date:	6/23/2015
Response Action Outcome:	Not reported
Action Type:	Immediate Response Action
Action Status:	Completion Statement Received
Action Date:	6/3/2015
Response Action Outcome:	Not reported
Action Type:	Response Action Outcome - RAO
Action Status:	PSARCD
Action Date:	6/3/2015
Response Action Outcome:	Not reported
Action Type:	Activity and Use Limitation
Action Status:	Transmittal, Notice, or Notification Received
Action Date:	6/3/2015
Response Action Outcome:	Not reported
Action Type:	Response Action Outcome - RAO
Action Status:	PSAREV
Action Date:	6/3/2015
Response Action Outcome:	Not reported
Action Type:	Activity and Use Limitation
Action Status:	Fee Received - FMCRA Use Only
Action Date:	6/4/2015
Response Action Outcome:	Not reported
Action Type:	Immediate Response Action
Action Status:	Oral Approval of Plan or Action
Action Date:	7/15/2014
Response Action Outcome:	Not reported
Action Type:	Release Disposition
Action Status:	Reportable Release under MGL 21E
Action Date:	7/15/2014
Response Action Outcome:	Not reported

Map ID  
Direction  
Distance  
Elevation

MAP FINDINGS

Site

Database(s)

EDR ID Number  
EPA ID Number

**CORNER OF WORCESTER RD AND BEULAH (Continued)**

**S108347889**

Action Type: A Notice sent to a Potentially Responsible Party (PRP)  
Action Status: A MassDEP piece of correspondence was issued (approvals, NORs, etc.)  
Action Date: 8/21/2014  
Response Action Outcome: Not reported

Action Type: Activity and Use Limitation  
Action Status: Level II - Audit Inspection  
Action Date: 8/23/2016  
Response Action Outcome: Not reported

Action Type: RNF  
Action Status: Reportable Release under MGL 21E  
Action Date: 9/11/2014  
Response Action Outcome: Not reported

Action Type: Immediate Response Action  
Action Status: Written Plan Received  
Action Date: 9/11/2014  
Response Action Outcome: Not reported

Action Type: RNFE  
Action Status: Transmittal, Notice, or Notification Received  
Action Date: 9/11/2014  
Response Action Outcome: Not reported

Action Type: Immediate Response Action  
Action Status: Level I - Technical Screen Audit  
Action Date: 9/12/2014  
Response Action Outcome: Not reported

LUST:

Facility:

Release Tracking Number/Current Status: 3-0032304 / PSC  
Status Date: 06/03/2015  
Source Type: USTOTHER  
Release Town: FRAMINGHAM  
Notification Date: 07/15/2014  
Category: 72 HR  
Associated ID: Not reported  
Phase: Not reported  
Response Action Outcome: -  
Oil Or Haz Material: Oil

Location Type: COMMERCIAL  
Location Type: RESIDENTIAL  
Source: 3-26467  
Source: USTOTHER  
Source: UST  
Source: RTN  
Source: TANK

[Click here to access the MA DEP site for this facility:](#)

Map ID  
Direction  
Distance  
Elevation

MAP FINDINGS

Site

Database(s)

EDR ID Number  
EPA ID Number

**CORNER OF WORCESTER RD AND BEULAH (Continued)**

**S108347889**

Chemicals:

Chemical: C9 THRU C12 ALIPHATIC HYDROCARBONS  
Quantity: 5540 micrograms per liter  
Chemical: C5 THRU C8 ALIPHATIC HYDROCARBONS  
Quantity: 7940 micrograms per liter  
Chemical: C9 THRU C12 ALIPHATIC HYDROCARBONS  
Quantity: 7290 micrograms per liter

Actions:

Action Type: Immediate Response Action  
Action Status: Status or Interim Report Received  
Action Date: 11/12/2014  
Response Action Outcome: Not reported

Action Type: RLFA  
Action Status: FOLOFF  
Action Date: 11/21/2014  
Response Action Outcome: Not reported

Action Type: Response Action Outcome - RAO  
Action Status: Level I - Technical Screen Audit  
Action Date: 5/17/2016  
Response Action Outcome: Not reported

Action Type: Activity and Use Limitation  
Action Status: Level I - Technical Screen Audit  
Action Date: 5/17/2016  
Response Action Outcome: Not reported

Action Type: A Notice sent to a Potentially Responsible Party (PRP)  
Action Status: ALSSENT  
Action Date: 5/5/2015  
Response Action Outcome: Not reported

Action Type: Activity and Use Limitation  
Action Status: Legal Notice Published  
Action Date: 6/23/2015  
Response Action Outcome: Not reported

Action Type: Immediate Response Action  
Action Status: Completion Statement Received  
Action Date: 6/3/2015  
Response Action Outcome: Not reported

Action Type: Response Action Outcome - RAO  
Action Status: PSARCD  
Action Date: 6/3/2015  
Response Action Outcome: Not reported

Action Type: Activity and Use Limitation  
Action Status: Transmittal, Notice, or Notification Received  
Action Date: 6/3/2015  
Response Action Outcome: Not reported

Action Type: Response Action Outcome - RAO  
Action Status: PSAREV  
Action Date: 6/3/2015

Map ID  
Direction  
Distance  
Elevation

MAP FINDINGS

Site

Database(s)

EDR ID Number  
EPA ID Number

**CORNER OF WORCESTER RD AND BEULAH (Continued)**

**S108347889**

Response Action Outcome:	Not reported
Action Type:	Activity and Use Limitation
Action Status:	Fee Received - FMCRA Use Only
Action Date:	6/4/2015
Response Action Outcome:	Not reported
Action Type:	Immediate Response Action
Action Status:	Oral Approval of Plan or Action
Action Date:	7/15/2014
Response Action Outcome:	Not reported
Action Type:	Release Disposition
Action Status:	Reportable Release under MGL 21E
Action Date:	7/15/2014
Response Action Outcome:	Not reported
Action Type:	A Notice sent to a Potentially Responsible Party (PRP)
Action Status:	A MassDEP piece of correspondence was issued (approvals, NORs, etc.
Action Date:	8/21/2014
Response Action Outcome:	Not reported
Action Type:	Activity and Use Limitation
Action Status:	Level II - Audit Inspection
Action Date:	8/23/2016
Response Action Outcome:	Not reported
Action Type:	RNF
Action Status:	Reportable Release under MGL 21E
Action Date:	9/11/2014
Response Action Outcome:	Not reported
Action Type:	Immediate Response Action
Action Status:	Written Plan Received
Action Date:	9/11/2014
Response Action Outcome:	Not reported
Action Type:	RNFE
Action Status:	Transmittal, Notice, or Notification Received
Action Date:	9/11/2014
Response Action Outcome:	Not reported
Action Type:	Immediate Response Action
Action Status:	Level I - Technical Screen Audit
Action Date:	9/12/2014
Response Action Outcome:	Not reported

**AST:**

Facility ID:	22599
Owner Id:	9443
Owner:	HENLEY ENTERPRISES INC
Owner Address:	54 JACONNET ST, SUITE 100
Owner City,St,Zip:	NEWTON HEIGHTS, MA 02461
Telephone:	(617) 243-0404
Description:	Automotive Lube Shop
Fire Dept. ID:	17100

Map ID  
Direction  
Distance  
Elevation

MAP FINDINGS

Site

Database(s)

EDR ID Number  
EPA ID Number

**CORNER OF WORCESTER RD AND BEULAH (Continued)**

**S108347889**

Date of Inspection: Not reported  
Inspector: Not reported  
Overfill Prevention: Not reported  
Spill Prevention: Not reported

**Tank Info:**

Tank ID: 1  
Serial Number: Split  
Tank Status: In Use  
Capacity: 500  
Contents: Motor Oil  
Tank Use: Not reported  
Tank Material: Steel  
Tank Construction: 1 Wall  
Tank Leak Detection: Inventory Record-Keeping  
Pipe Material: Steel  
Pipe Construction: 1 Wall  
Pipe Leak Detection: Suction: Check Valve at Dispenser Only  
Aboveground: Yes

Tank ID: 2  
Serial Number: Split  
Tank Status: In Use  
Capacity: 500  
Contents: Motor Oil  
Tank Use: Not reported  
Tank Material: Steel  
Tank Construction: 1 Wall  
Tank Leak Detection: Inventory Record-Keeping  
Pipe Material: Steel  
Pipe Construction: 1 Wall  
Pipe Leak Detection: Suction: Check Valve at Dispenser Only  
Aboveground: Yes

Tank ID: 3  
Serial Number: Split  
Tank Status: In Use  
Capacity: 500  
Contents: Motor Oil  
Tank Use: Not reported  
Tank Material: Steel  
Tank Construction: 1 Wall  
Tank Leak Detection: Inventory Record-Keeping  
Pipe Material: Steel  
Pipe Construction: 1 Wall  
Pipe Leak Detection: Suction: Check Valve at Dispenser Only  
Aboveground: Yes

Tank ID: 4  
Serial Number: Split  
Tank Status: In Use  
Capacity: 500  
Contents: Motor Oil/  
Tank Use: Not reported  
Tank Material: Steel  
Tank Construction: 1 Wall  
Tank Leak Detection: Inventory Record-Keeping  
Pipe Material: Steel

Map ID  
Direction  
Distance  
Elevation

MAP FINDINGS

Site

Database(s)

EDR ID Number  
EPA ID Number

**CORNER OF WORCESTER RD AND BEULAH (Continued)**

**S108347889**

Pipe Construction: 1 Wall  
Pipe Leak Detection: Suction: Check Valve at Dispenser Only  
Aboveground: Yes

Tank ID: 5  
Serial Number: Not reported  
Tank Status: In Use  
Capacity: 500  
Contents: Waste Oil  
Tank Use: Not reported  
Tank Material: Steel  
Tank Construction: 1 Wall  
Tank Leak Detection: Inventory Record-Keeping  
Pipe Material: Steel  
Pipe Construction: 1 Wall  
Pipe Leak Detection: Suction: Check Valve at Dispenser Only  
Aboveground: Yes

Tank ID: 6  
Serial Number: Not reported  
Tank Status: In Use  
Capacity: 500  
Contents: Waste Oil  
Tank Use: Not reported  
Tank Material: Steel  
Tank Construction: 1 Wall  
Tank Leak Detection: Inventory Record-Keeping  
Pipe Material: Steel  
Pipe Construction: 1 Wall  
Pipe Leak Detection: Suction: Check Valve at Dispenser Only  
Aboveground: Yes

Tank ID: 7  
Serial Number: Not reported  
Tank Status: In Use  
Capacity: 200  
Contents: Winshield  
Tank Use: Not reported  
Tank Material: Polyeth  
Tank Construction: 1 Wall  
Tank Leak Detection: Inventory Record-Keeping  
Pipe Material: Steel  
Pipe Construction: 1 Wall  
Pipe Leak Detection: Suction: Check Valve at Dispenser Only  
Aboveground: Yes

Tank ID: 8  
Serial Number: Not reported  
Tank Status: In Use  
Capacity: 200  
Contents: Antifreeze  
Tank Use: Not reported  
Tank Material: Polyeth  
Tank Construction: 1 Wall  
Tank Leak Detection: Inventory Record-Keeping  
Pipe Material: Steel  
Pipe Construction: 1 Wall



Map ID  
Direction  
Distance  
Elevation

MAP FINDINGS

Site

Database(s)

EDR ID Number  
EPA ID Number

**CORNER OF WORCESTER RD AND BEULAH (Continued)**

**S108347889**

Pipe Leak Detection: Suction: Check Valve at Dispenser Only  
Aboveground: Yes

Tank ID: 9  
Serial Number: Not reported  
Tank Status: In Use  
Capacity: 200  
Contents: Used Antif  
Tank Use: Not reported  
Tank Material: Polyeth  
Tank Construction: 1 Wall  
Tank Leak Detection: Inventory Record-Keeping  
Pipe Material: Steel  
Pipe Construction: 1 Wall  
Pipe Leak Detection: Suction: Check Valve at Dispenser Only  
Aboveground: Yes

**INST CONTROL:**

Release Tracking Number: 3-0026467  
Action Type: AUL  
Action Stat: FEEREC  
Action Date: 06/04/2015  
Response Action Outcome: -

Release Tracking Number: 3-0026467  
Action Type: AUL  
Action Stat: LEGNOT  
Action Date: 06/23/2015  
Response Action Outcome: -

Release Tracking Number: 3-0026467  
Action Type: AUL  
Action Stat: RECPT  
Action Date: 06/03/2015  
Response Action Outcome: -

Release Tracking Number: 3-0026467  
Action Type: AUL  
Action Stat: SNAUDI  
Action Date: 08/23/2016  
Response Action Outcome: -

Release Tracking Number: 3-0026467  
Action Type: AUL  
Action Stat: TSAUD  
Action Date: 05/17/2016  
Response Action Outcome: -

Release Tracking Number: 3-0032304  
Action Type: AUL  
Action Stat: FEEREC  
Action Date: 06/04/2015  
Response Action Outcome: -

Release Tracking Number: 3-0032304  
Action Type: AUL

Map ID  
Direction  
Distance  
Elevation

MAP FINDINGS

Site

Database(s)

EDR ID Number  
EPA ID Number

**CORNER OF WORCESTER RD AND BEULAH (Continued)**

**S108347889**

Action Stat: LEGNOT  
Action Date: 06/23/2015  
Response Action Outcome: -

Release Tracking Number: 3-0032304  
Action Type: AUL  
Action Stat: RECPT  
Action Date: 06/03/2015  
Response Action Outcome: -

Release Tracking Number: 3-0032304  
Action Type: AUL  
Action Stat: SNAUDI  
Action Date: 08/23/2016  
Response Action Outcome: -

Release Tracking Number: 3-0032304  
Action Type: AUL  
Action Stat: TSAUD  
Action Date: 05/17/2016  
Response Action Outcome: -

**Release:**

Release Tracking Number/Current Status: 3-0026467 / PSC  
Primary ID: Not reported  
Official City: FRAMINGHAM  
Notification: 12/13/2006  
Category: 120 DY  
Status Date: 06/03/2015  
Phase: PHASE II  
Response Action Outcome: -  
Oil / Haz Material Type: Oil and Hazardous Material

[Click here to access the MA DEP site for this facility:](#)

**Actions:**

Action Type: RLFA  
Action Status: FOLOFF  
Action Date: 1/25/2007  
Response Action Outcome: Not reported

Action Type: A Notice sent to a Potentially Responsible Party (PRP)  
Action Status: A MassDEP piece of correspondence was issued (approvals, NORs, etc.)  
Action Date: 1/30/2007  
Response Action Outcome: Not reported

Action Type: Compliance and Enforcement Action  
Action Status: ACO  
Action Date: 11/12/2010  
Response Action Outcome: Not reported

Action Type: A Notice sent to a Potentially Responsible Party (PRP)  
Action Status: ALSSENT  
Action Date: 11/14/2007  
Response Action Outcome: Not reported

Map ID  
Direction  
Distance  
Elevation

MAP FINDINGS

Site

Database(s)

EDR ID Number  
EPA ID Number

**CORNER OF WORCESTER RD AND BEULAH (Continued)**

**S108347889**

Action Type:	Phase 2
Action Status:	Scope of Work Received
Action Date:	12/12/2007
Response Action Outcome:	Not reported
Action Type:	Phase 1
Action Status:	Completion Statement Received
Action Date:	12/12/2007
Response Action Outcome:	Not reported
Action Type:	Tier Classification
Action Status:	Tier 2 Classification
Action Date:	12/12/2007
Response Action Outcome:	Not reported
Action Type:	Tier Classification
Action Status:	Transmittal, Notice, or Notification Received
Action Date:	12/12/2007
Response Action Outcome:	Not reported
Action Type:	RNF
Action Status:	Reportable Release under MGL 21E
Action Date:	12/13/2006
Response Action Outcome:	Not reported
Action Type:	Release Abatement Measure
Action Status:	Fee Received - FMCRA Use Only
Action Date:	12/13/2006
Response Action Outcome:	Not reported
Action Type:	Release Disposition
Action Status:	Reportable Release under MGL 21E
Action Date:	12/13/2006
Response Action Outcome:	Not reported
Action Type:	Release Abatement Measure
Action Status:	Written Plan Received
Action Date:	12/13/2006
Response Action Outcome:	Not reported
Action Type:	Compliance and Enforcement Action
Action Status:	Amendment Received or Issued
Action Date:	2/2/2015
Response Action Outcome:	Not reported
Action Type:	Phase 3
Action Status:	Submittal Determined to be Invalid by DEP
Action Date:	3/3/2010
Response Action Outcome:	Not reported
Action Type:	Phase 3
Action Status:	Notice of Delay in Meeting RA Deadline Received
Action Date:	3/3/2010
Response Action Outcome:	Not reported
Action Type:	Phase 2
Action Status:	Submittal Determined to be Invalid by DEP

Map ID  
Direction  
Distance  
Elevation

MAP FINDINGS

Site

Database(s)

EDR ID Number  
EPA ID Number

**CORNER OF WORCESTER RD AND BEULAH (Continued)**

**S108347889**

Action Date:	3/3/2010
Response Action Outcome:	Not reported
Action Type:	Phase 2
Action Status:	Notice of Delay in Meeting RA Deadline Received
Action Date:	3/3/2010
Response Action Outcome:	Not reported
Action Type:	Phase 2
Action Status:	Notice of Delay in Meeting RA Deadline Received
Action Date:	4/13/2010
Response Action Outcome:	Not reported
Action Type:	Phase 3
Action Status:	Notice of Delay in Meeting RA Deadline Received
Action Date:	4/13/2010
Response Action Outcome:	Not reported
Action Type:	Compliance and Enforcement Action
Action Status:	Notice of Enforcement Conference
Action Date:	5/1/2012
Response Action Outcome:	Not reported
Action Type:	Partial RAO for this RTN
Action Status:	Level I - Technical Screen Audit
Action Date:	5/17/2012
Response Action Outcome:	Not reported
Action Type:	Response Action Outcome - RAO
Action Status:	Level I - Technical Screen Audit
Action Date:	5/17/2016
Response Action Outcome:	Not reported
Action Type:	Activity and Use Limitation
Action Status:	Level I - Technical Screen Audit
Action Date:	5/17/2016
Response Action Outcome:	Not reported
Action Type:	Release Abatement Measure
Action Status:	Completion Statement Received
Action Date:	5/9/2007
Response Action Outcome:	Not reported
Action Type:	Compliance and Enforcement Action
Action Status:	ACOP
Action Date:	6/22/2012
Response Action Outcome:	Not reported
Action Type:	Activity and Use Limitation
Action Status:	Legal Notice Published
Action Date:	6/23/2015
Response Action Outcome:	Not reported
Action Type:	Response Action Outcome - RAO
Action Status:	PSARCD
Action Date:	6/3/2015
Response Action Outcome:	Not reported

Map ID  
Direction  
Distance  
Elevation

MAP FINDINGS

Site

Database(s)

EDR ID Number  
EPA ID Number

**CORNER OF WORCESTER RD AND BEULAH (Continued)**

**S108347889**

Action Type:	Response Action Outcome - RAO
Action Status:	PSAREV
Action Date:	6/3/2015
Response Action Outcome:	Not reported
Action Type:	Activity and Use Limitation
Action Status:	Transmittal, Notice, or Notification Received
Action Date:	6/3/2015
Response Action Outcome:	Not reported
Action Type:	Activity and Use Limitation
Action Status:	Fee Received - FMCRA Use Only
Action Date:	6/4/2015
Response Action Outcome:	Not reported
Action Type:	Tier Classification
Action Status:	TCEXT
Action Date:	6/6/2014
Response Action Outcome:	Not reported
Action Type:	Compliance and Enforcement Action
Action Status:	Notice of Non-Compliance Issued
Action Date:	7/13/2010
Response Action Outcome:	Not reported
Action Type:	Activity and Use Limitation
Action Status:	Level II - Audit Inspection
Action Date:	8/23/2016
Response Action Outcome:	Not reported
Action Type:	An activity type that is related to an Audit
Action Status:	NAFNVD
Action Date:	9/2/2016
Response Action Outcome:	Not reported
Action Type:	Partial RAO for this RTN
Action Status:	RAO Statement Received
Action Date:	9/22/2011
Response Action Outcome:	Not reported

Chemicals:	
Chemical:	C9 THRU C10 AROMATIC HYDROCARBONS
Quantity:	1140 milligrams per kilogram
Chemical:	C9 THRU C10 AROMATIC HYDROCARBONS
Quantity:	12000 micrograms per liter
Chemical:	C5 THRU C8 ALIPHATIC HYDROCARBONS
Quantity:	1.98 milligrams per liter
Chemical:	C9 THRU C10 AROMATIC HYDROCARBONS
Quantity:	12 milligrams per liter
Chemical:	C9 THRU C12 ALIPHATIC HYDROCARBONS
Quantity:	5 milligrams per liter
Chemical:	TPH
Quantity:	7.02 milligrams per liter
Chemical:	C9 THRU C12 ALIPHATIC HYDROCARBONS
Quantity:	1550 milligrams per kilogram
Chemical:	C9 THRU C18 ALIPHATIC HYDROCARBONS
Quantity:	8500 micrograms per liter

Map ID  
Direction  
Distance  
Elevation

MAP FINDINGS

Site

Database(s)

EDR ID Number  
EPA ID Number

**CORNER OF WORCESTER RD AND BEULAH (Continued)**

**S108347889**

Chemical:	C9 THRU C12 ALIPHATIC HYDROCARBONS
Quantity:	5000 micrograms per liter
Chemical:	METHYL TERT-BUTYL ETHER
Quantity:	1.28 milligrams per kilogram
Chemical:	C9 THRU C18 ALIPHATIC HYDROCARBONS
Quantity:	8.5 milligrams per liter
Chemical:	2-METHYLNAPHTHALENE
Quantity:	38 milligrams per kilogram
Chemical:	LEAD
Quantity:	1700 milligrams per kilogram
Chemical:	C11 THRU C22 AROMATIC HYDROCARBONS
Quantity:	250 milligrams per kilogram
Chemical:	C5 THRU C8 ALIPHATIC HYDROCARBONS
Quantity:	971 milligrams per kilogram
Chemical:	NAPHTHALENE
Quantity:	32.1 milligrams per kilogram

Release Tracking Number/Current Status:	3-0032304 / PSC
Primary ID:	Not reported
Official City:	FRAMINGHAM
Notification:	07/15/2014
Category:	72 HR
Status Date:	06/03/2015
Phase:	Not reported
Response Action Outcome:	-
Oil / Haz Material Type:	Oil

Click here to access the MA DEP site for this facility:

**Actions:**

Action Type:	Immediate Response Action
Action Status:	Status or Interim Report Received
Action Date:	11/12/2014
Response Action Outcome:	Not reported

Action Type:	RLFA
Action Status:	FOLOFF
Action Date:	11/21/2014
Response Action Outcome:	Not reported

Action Type:	Response Action Outcome - RAO
Action Status:	Level I - Technical Screen Audit
Action Date:	5/17/2016
Response Action Outcome:	Not reported

Action Type:	Activity and Use Limitation
Action Status:	Level I - Technical Screen Audit
Action Date:	5/17/2016
Response Action Outcome:	Not reported

Action Type:	A Notice sent to a Potentially Responsible Party (PRP)
Action Status:	ALSENT
Action Date:	5/5/2015
Response Action Outcome:	Not reported

Action Type:	Activity and Use Limitation
Action Status:	Legal Notice Published

Map ID  
Direction  
Distance  
Elevation

MAP FINDINGS

Site

Database(s)

EDR ID Number  
EPA ID Number

**CORNER OF WORCESTER RD AND BEULAH (Continued)**

**S108347889**

Action Date: 6/23/2015  
Response Action Outcome: Not reported

Action Type: Immediate Response Action  
Action Status: Completion Statement Received  
Action Date: 6/3/2015  
Response Action Outcome: Not reported

Action Type: Response Action Outcome - RAO  
Action Status: PSARCD  
Action Date: 6/3/2015  
Response Action Outcome: Not reported

Action Type: Activity and Use Limitation  
Action Status: Transmittal, Notice, or Notification Received  
Action Date: 6/3/2015  
Response Action Outcome: Not reported

Action Type: Response Action Outcome - RAO  
Action Status: PSAREV  
Action Date: 6/3/2015  
Response Action Outcome: Not reported

Action Type: Activity and Use Limitation  
Action Status: Fee Received - FMCRA Use Only  
Action Date: 6/4/2015  
Response Action Outcome: Not reported

Action Type: Immediate Response Action  
Action Status: Oral Approval of Plan or Action  
Action Date: 7/15/2014  
Response Action Outcome: Not reported

Action Type: Release Disposition  
Action Status: Reportable Release under MGL 21E  
Action Date: 7/15/2014  
Response Action Outcome: Not reported

Action Type: A Notice sent to a Potentially Responsible Party (PRP)  
Action Status: A MassDEP piece of correspondence was issued (approvals, NORs, etc.)  
Action Date: 8/21/2014  
Response Action Outcome: Not reported

Action Type: Activity and Use Limitation  
Action Status: Level II - Audit Inspection  
Action Date: 8/23/2016  
Response Action Outcome: Not reported

Action Type: RNF  
Action Status: Reportable Release under MGL 21E  
Action Date: 9/11/2014  
Response Action Outcome: Not reported

Action Type: Immediate Response Action  
Action Status: Written Plan Received  
Action Date: 9/11/2014  
Response Action Outcome: Not reported

Map ID  
Direction  
Distance  
Elevation

MAP FINDINGS

Site

Database(s)

EDR ID Number  
EPA ID Number

**CORNER OF WORCESTER RD AND BEULAH (Continued)**

**S108347889**

Action Type: RNFE  
Action Status: Transmittal, Notice, or Notification Received  
Action Date: 9/11/2014  
Response Action Outcome: Not reported

Action Type: Immediate Response Action  
Action Status: Level I - Technical Screen Audit  
Action Date: 9/12/2014  
Response Action Outcome: Not reported

**Chemicals:**

Chemical: C9 THRU C12 ALIPHATIC HYDROCARBONS  
Quantity: 5540 micrograms per liter  
Chemical: C5 THRU C8 ALIPHATIC HYDROCARBONS  
Quantity: 7940 micrograms per liter  
Chemical: C9 THRU C12 ALIPHATIC HYDROCARBONS  
Quantity: 7290 micrograms per liter  
Location Type: COMMERCIAL  
Location Type: RESIDENTIAL  
Source: 3-26467  
Source: USTOTHER  
Source: UST  
Source: RTN  
Source: TANK

**ASBESTOS:**

Notification: 100029767  
DEP Region: NE  
Notifiers Name: WINFIELD S HANCOCK & CO INC  
Start Date: 03/24/2006  
End Date: 03/31/2006  
Date Entered: 13/03/2006  
Entry Date: 03/13/2006  
Quantity Material Removed SF: 2800  
Quantity Material Removed LF: 400  
Project Description: Trns

**ENFORCEMENT:**

Region: NERO  
DEP Region: NERO  
DEP Program: 3A  
DEP Bureau: BWSC  
Program: BWSC  
Program Id: 3-0026467  
High Or Low Level Enforcement: HLE  
FMF #: Not reported  
Comptroller Billing Name: Not reported  
Town Where Violation Occurred: Framingham  
Date Executed: 02/02/2015  
ENF #: ACOP-NE-12-3A002 AMEND  
Document Type: ACOP  
AG Ref (Y/N): Not reported  
Doc Archived (Y/N): Not reported  
EJ Community (Y/N): Y  
Regional Comment: Not reported  
Final Payment Due Date: 04/15/2015



Map ID  
Direction  
Distance  
Elevation

MAP FINDINGS

Site

Database(s)

EDR ID Number  
EPA ID Number

**CORNER OF WORCESTER RD AND BEULAH (Continued)**

**S108347889**

ACOP \$: \$1,000.00  
PAN \$: Not reported  
EMS (Y/N): Not reported  
EMS\$: Not reported  
SEP (Y/N): Not reported  
SEP \$: Not reported  
Demand \$: Not reported  
Suspended \$: \$30,000.00  
Ownership: Commercially Owned

Region: NERO  
DEP Region: NERO  
DEP Program: 3A  
DEP Bureau: BWSC  
Program: Not reported  
Program Id: 3-0026467  
High Or Low Level Enforcement: LLE  
FMF #: Not reported  
Comptroller Billing Name: Not reported  
Town Where Violation Occurred: Not reported  
Date Executed: 07/13/2010  
ENF #: NON-NE-10-3A058  
Document Type: NON  
AG Ref (Y/N): Not reported  
Doc Archived (Y/N): Not reported  
EJ Community (Y/N): Y  
Regional Comment: Not reported  
Final Payment Due Date: Not reported  
ACOP \$: Not reported  
PAN \$: Not reported  
EMS (Y/N): Not reported  
EMS\$: Not reported  
SEP (Y/N): Not reported  
SEP \$: Not reported  
Demand \$: Not reported  
Suspended \$: Not reported  
Ownership: Commercially Owned

Region: NERO  
DEP Region: NERO  
DEP Program: 3A  
DEP Bureau: BWSC  
Program: Not reported  
Program Id: 3-0026467  
High Or Low Level Enforcement: HLE  
FMF #: Not reported  
Comptroller Billing Name: Not reported  
Town Where Violation Occurred: Not reported  
Date Executed: 11/12/2010  
ENF #: ACO-NE-10-3A017  
Document Type: ACO  
AG Ref (Y/N): Not reported  
Doc Archived (Y/N): Not reported  
EJ Community (Y/N): Y  
Regional Comment: Not reported  
Final Payment Due Date: Not reported  
ACOP \$: Not reported

Map ID  
Direction  
Distance  
Elevation

MAP FINDINGS

Site

Database(s)

EDR ID Number  
EPA ID Number

**CORNER OF WORCESTER RD AND BEULAH (Continued)**

**S108347889**

PAN \$: Not reported  
EMS (Y/N): Not reported  
EMS\$: Not reported  
SEP (Y/N): Not reported  
SEP \$: Not reported  
Demand \$: Not reported  
Suspended \$: Not reported  
Ownership: Commercially Owned

HW GEN:  
EPA Id: MAD985271097  
RCRA Generator Status: VSQG  
State Generator Status: LQG-MA

**57  
NE  
1/2-1  
0.678 mi.  
3579 ft.**

**SHELL STATION  
846 CONCORD STREET  
FRAMINGHAM, MA 01701**

**SHWS S104545262  
LUST N/A  
RELEASE  
HW GEN**

**Relative:  
Higher**

SHWS:  
Release Tracking Number/Current Status: 3-0030140 / URAM  
Release Town: FRAMINGHAM  
Notification Date: 07/13/2011  
Category: 120 DY  
Associated ID: Not reported  
**Current Status: URAM**  
Status Date: 07/15/2011  
Phase: Not reported  
Response Action Outcome: -  
Oil Or Haz Material: Oil  
Location Type: RIGHTOFWAY  
Location Type: COMMERCIAL  
Source: VESTIGATN  
Source: UNDER IN  
Source: UST

**Actual:  
202 ft.**

Click here to access the MA DEP site for this facility:

Chemicals:  
Chemical: C5 THRU C8 ALIPHATIC HYDROCARBONS  
Quantity: 100 milligrams per kilogram

Actions:  
Action Type: Utility-related Abatement Measure  
Action Status: Completion Statement Received  
Action Date: 10/13/2011  
Response Action Outcome: Not reported  
  
Action Type: Utility-related Abatement Measure  
Action Status: Notice of Intent to Conduct a URAM  
Action Date: 7/13/2011  
Response Action Outcome: Not reported  
  
Action Type: Release Disposition  
Action Status: Reportable Release under MGL 21E

Map ID  
Direction  
Distance  
Elevation

MAP FINDINGS

Site

Database(s)

EDR ID Number  
EPA ID Number

**SHELL STATION (Continued)**

**S104545262**

Action Date: 7/13/2011  
Response Action Outcome: Not reported

Action Type: Utility-related Abatement Measure  
Action Status: Notification of URAM Received  
Action Date: 7/15/2011  
Response Action Outcome: Not reported

Action Type: BOL  
Action Status: Transmittal, Notice, or Notification Received  
Action Date: 7/27/2011  
Response Action Outcome: Not reported

Action Type: A Notice sent to a Potentially Responsible Party (PRP)  
Action Status: URAMLRL  
Action Date: 8/9/2011  
Response Action Outcome: Not reported

Action Type: BOL  
Action Status: SHPFAC  
Action Date: 9/15/2011  
Response Action Outcome: Not reported

Release Tracking Number/Current Status: 3-0002100 / PSNC  
Release Town: FRAMINGHAM  
Notification Date: 04/15/1989  
Category: NONE  
Associated ID: 3-0002100  
**Current Status: PSNC**  
Status Date: 06/12/2015  
Phase: PHASE V  
Response Action Outcome: -  
Oil Or Haz Material: Not reported  
Location Type: GASSTATION  
Source: PIPE  
Source: UST

[Click here to access the MA DEP site for this facility:](#)

Chemicals:  
Chemical: UNKNOWN  
Quantity: Not reported

Actions:  
Action Type: Phase 5  
Action Status: RMRINT  
Action Date: 10/14/2010  
Response Action Outcome: Not reported

Action Type: Phase 5  
Action Status: Remedy Operation Status Report Received  
Action Date: 10/14/2010  
Response Action Outcome: Not reported

Action Type: Phase 5

Map ID  
Direction  
Distance  
Elevation

MAP FINDINGS

Site

Database(s)

EDR ID Number  
EPA ID Number

**SHELL STATION (Continued)**

**S104545262**

Action Status:	Remedy Operation Status Report Received
Action Date:	10/14/2011
Response Action Outcome:	Not reported
Action Type:	Phase 5
Action Status:	RMRINT
Action Date:	10/14/2011
Response Action Outcome:	Not reported
Action Type:	Phase 5
Action Status:	Status or Interim Report Received
Action Date:	10/16/2006
Response Action Outcome:	Not reported
Action Type:	Phase 5
Action Status:	RMRINI
Action Date:	10/16/2006
Response Action Outcome:	Not reported
Action Type:	Release Abatement Measure
Action Status:	Written Plan Received
Action Date:	10/17/1996
Response Action Outcome:	Not reported
Action Type:	Phase 5
Action Status:	RMRINT
Action Date:	10/18/2013
Response Action Outcome:	Not reported
Action Type:	Phase 5
Action Status:	Remedy Operation Status Report Received
Action Date:	10/18/2013
Response Action Outcome:	Not reported
Action Type:	Phase 5
Action Status:	RMRINT
Action Date:	10/19/2012
Response Action Outcome:	Not reported
Action Type:	Phase 5
Action Status:	Remedy Operation Status Report Received
Action Date:	10/19/2012
Response Action Outcome:	Not reported
Action Type:	Tier Classification
Action Status:	Tier 2 Transfer
Action Date:	10/2/1998
Response Action Outcome:	Not reported
Action Type:	Phase 5
Action Status:	Remedy Operation Status Report Received
Action Date:	10/20/2014
Response Action Outcome:	Not reported
Action Type:	Phase 5
Action Status:	RMRINT
Action Date:	10/20/2014

Map ID  
Direction  
Distance  
Elevation

MAP FINDINGS

Site

Database(s)

EDR ID Number  
EPA ID Number

**SHELL STATION (Continued)**

**S104545262**

Response Action Outcome:	Not reported
Action Type:	Phase 5
Action Status:	Remedy Operation Status Report Received
Action Date:	10/21/2009
Response Action Outcome:	Not reported
Action Type:	Phase 5
Action Status:	RMRINT
Action Date:	10/21/2009
Response Action Outcome:	Not reported
Action Type:	Phase 5
Action Status:	Remedy Operation Status Report Received
Action Date:	10/23/2008
Response Action Outcome:	Not reported
Action Type:	Phase 5
Action Status:	RMRINT
Action Date:	10/23/2008
Response Action Outcome:	Not reported
Action Type:	Phase 5
Action Status:	Remedy Operation Status Report Received
Action Date:	10/26/2007
Response Action Outcome:	Not reported
Action Type:	Phase 5
Action Status:	RMRINT
Action Date:	10/26/2007
Response Action Outcome:	Not reported
Action Type:	Tier Classification
Action Status:	RTN Linked to TCLASS Via IRA Completion Statement
Action Date:	11/1/1995
Response Action Outcome:	Not reported
Action Type:	Immediate Response Action
Action Status:	Completion Statement Received
Action Date:	11/1/1995
Response Action Outcome:	Not reported
Action Type:	Immediate Response Action
Action Status:	Written Plan Received
Action Date:	11/12/2002
Response Action Outcome:	Not reported
Action Type:	Phase 2
Action Status:	Completion Statement Received
Action Date:	11/30/2001
Response Action Outcome:	Not reported
Action Type:	Phase 3
Action Status:	Completion Statement Received
Action Date:	11/30/2001
Response Action Outcome:	Not reported

Map ID  
Direction  
Distance  
Elevation

MAP FINDINGS

Site

Database(s)

EDR ID Number  
EPA ID Number

**SHELL STATION (Continued)**

**S104545262**

Action Type:	Phase 4
Action Status:	Notice of Delay in Meeting RA Deadline Received
Action Date:	11/6/2002
Response Action Outcome:	Not reported
Action Type:	Tier Classification
Action Status:	Tier 2 Extension
Action Date:	12/11/2006
Response Action Outcome:	Not reported
Action Type:	Tier Classification
Action Status:	RTN Linked to TCLASS Via IRA Completion Statement
Action Date:	12/11/2006
Response Action Outcome:	Not reported
Action Type:	Tier Classification
Action Status:	Tier 2 Extension
Action Date:	12/16/2003
Response Action Outcome:	Not reported
Action Type:	Tier Classification
Action Status:	Tier 2 Extension
Action Date:	12/18/2002
Response Action Outcome:	Not reported
Action Type:	Tier Classification
Action Status:	Tier 2 Extension
Action Date:	12/24/1998
Response Action Outcome:	Not reported
Action Type:	Release Abatement Measure
Action Status:	Completion Statement Received
Action Date:	12/24/1998
Response Action Outcome:	Not reported
Action Type:	Tier Classification
Action Status:	Tier 2 Extension
Action Date:	12/27/1999
Response Action Outcome:	Not reported
Action Type:	Tier Classification
Action Status:	Tier 2 Extension
Action Date:	12/27/2000
Response Action Outcome:	Not reported
Action Type:	Tier Classification
Action Status:	Tier 2 Extension
Action Date:	12/6/2001
Response Action Outcome:	Not reported
Action Type:	Tier Classification
Action Status:	Transmittal, Notice, or Notification Received
Action Date:	2/18/1994
Response Action Outcome:	Not reported
Action Type:	TREGS
Action Status:	WAVACC

Map ID  
Direction  
Distance  
Elevation

MAP FINDINGS

Site

Database(s)

EDR ID Number  
EPA ID Number

**SHELL STATION (Continued)**

**S104545262**

Action Date:	2/18/1994
Response Action Outcome:	Not reported
Action Type:	Tier Classification
Action Status:	Tier 2 Classification
Action Date:	2/18/1999
Response Action Outcome:	Not reported
Action Type:	Release Abatement Measure
Action Status:	Status or Interim Report Received
Action Date:	2/20/1997
Response Action Outcome:	Not reported
Action Type:	Compliance and Enforcement Action
Action Status:	Notice of Non-Compliance Issued
Action Date:	2/26/2004
Response Action Outcome:	Not reported
Action Type:	TREGS
Action Status:	WAVSIG
Action Date:	2/9/1994
Response Action Outcome:	Not reported
Action Type:	RLFA
Action Status:	FLDRUN
Action Date:	3/30/1996
Response Action Outcome:	Not reported
Action Type:	Release Abatement Measure
Action Status:	Written Plan Received
Action Date:	4/1/2011
Response Action Outcome:	Not reported
Action Type:	Release Disposition
Action Status:	Valid Transition Site
Action Date:	4/15/1989
Response Action Outcome:	Not reported
Action Type:	Phase 5
Action Status:	Remedy Operation Status Report Received
Action Date:	4/16/2009
Response Action Outcome:	Not reported
Action Type:	Phase 5
Action Status:	RMRINT
Action Date:	4/16/2009
Response Action Outcome:	Not reported
Action Type:	Phase 5
Action Status:	RMRINT
Action Date:	4/17/2007
Response Action Outcome:	Not reported
Action Type:	Phase 5
Action Status:	Status or Interim Report Received
Action Date:	4/17/2007
Response Action Outcome:	Not reported

Map ID  
Direction  
Distance  
Elevation

MAP FINDINGS

Site

Database(s)

EDR ID Number  
EPA ID Number

**SHELL STATION (Continued)**

**S104545262**

Action Type:	Phase 5
Action Status:	RMRINT
Action Date:	4/17/2012
Response Action Outcome:	Not reported
Action Type:	Phase 5
Action Status:	Remedy Operation Status Report Received
Action Date:	4/17/2012
Response Action Outcome:	Not reported
Action Type:	Phase 5
Action Status:	Remedy Operation Status Report Received
Action Date:	4/17/2014
Response Action Outcome:	Not reported
Action Type:	Phase 5
Action Status:	RMRINT
Action Date:	4/17/2014
Response Action Outcome:	Not reported
Action Type:	Phase 5
Action Status:	RMRINT
Action Date:	4/18/2011
Response Action Outcome:	Not reported
Action Type:	Phase 5
Action Status:	Remedy Operation Status Report Received
Action Date:	4/18/2011
Response Action Outcome:	Not reported
Action Type:	Phase 5
Action Status:	RMRINT
Action Date:	4/19/2013
Response Action Outcome:	Not reported
Action Type:	Phase 5
Action Status:	Remedy Operation Status Report Received
Action Date:	4/19/2013
Response Action Outcome:	Not reported
Action Type:	Release Abatement Measure
Action Status:	Completion Statement Received
Action Date:	4/20/2007
Response Action Outcome:	Not reported
Action Type:	Phase 5
Action Status:	RMRINT
Action Date:	4/20/2010
Response Action Outcome:	Not reported
Action Type:	Phase 5
Action Status:	Remedy Operation Status Report Received
Action Date:	4/20/2010
Response Action Outcome:	Not reported
Action Type:	Phase 5
Action Status:	Remedy Operation Status Report Received



Map ID  
Direction  
Distance  
Elevation

MAP FINDINGS

Site

Database(s)

EDR ID Number  
EPA ID Number

**SHELL STATION (Continued)**

**S104545262**

Action Date:	4/20/2015
Response Action Outcome:	Not reported
Action Type:	Phase 5
Action Status:	RMRINT
Action Date:	4/20/2015
Response Action Outcome:	Not reported
Action Type:	Phase 5
Action Status:	Remedy Operation Status Report Received
Action Date:	4/21/2008
Response Action Outcome:	Not reported
Action Type:	Phase 5
Action Status:	RMRINT
Action Date:	4/21/2008
Response Action Outcome:	Not reported
Action Type:	BOL
Action Status:	Transmittal, Notice, or Notification Received
Action Date:	4/21/2011
Response Action Outcome:	Not reported
Action Type:	BOL
Action Status:	Transmittal, Notice, or Notification Received
Action Date:	4/22/2011
Response Action Outcome:	Not reported
Action Type:	Phase 5
Action Status:	Remedy Operation Status Submittal Received
Action Date:	4/24/2007
Response Action Outcome:	Not reported
Action Type:	Release Abatement Measure
Action Status:	Modified Revised or Updated Plan Received
Action Date:	4/26/2011
Response Action Outcome:	Not reported
Action Type:	Release Abatement Measure
Action Status:	Level I - Technical Screen Audit
Action Date:	4/27/2011
Response Action Outcome:	Not reported
Action Type:	Release Abatement Measure
Action Status:	Level I - Technical Screen Audit
Action Date:	4/4/2011
Response Action Outcome:	Not reported
Action Type:	Phase 5
Action Status:	Remedy Operation Status Report Received
Action Date:	4/5/2010
Response Action Outcome:	Not reported
Action Type:	Release Abatement Measure
Action Status:	Written Plan Received
Action Date:	4/6/2007
Response Action Outcome:	Not reported

Map ID  
Direction  
Distance  
Elevation

MAP FINDINGS

Site

Database(s)

EDR ID Number  
EPA ID Number

**SHELL STATION (Continued)**

**S104545262**

Action Type: Phase 4  
Action Status: Notice of Delay in Meeting RA Deadline Received  
Action Date: 4/8/2003  
Response Action Outcome: Not reported

Action Type: Compliance and Enforcement Action  
Action Status: ACOP  
Action Date: 5/1/2006  
Response Action Outcome: Not reported

Action Type: Phase 4  
Action Status: As-Built Construction Report Received  
Action Date: 5/19/2005  
Response Action Outcome: Not reported

Action Type: BOL  
Action Status: Transmittal, Notice, or Notification Received  
Action Date: 5/4/2011  
Response Action Outcome: Not reported

Action Type: BOL  
Action Status: NOTSHP  
Action Date: 5/4/2011  
Response Action Outcome: Not reported

Action Type: Response Action Outcome - RAO  
Action Status: PSNRCD  
Action Date: 6/12/2015  
Response Action Outcome: Not reported

Action Type: Phase 4  
Action Status: Level II - Audit Inspection  
Action Date: 6/15/2005  
Response Action Outcome: Not reported

Action Type: RLFA  
Action Status: FLDRAN  
Action Date: 6/15/2005  
Response Action Outcome: Not reported

Action Type: Phase 2  
Action Status: Scope of Work Received  
Action Date: 6/21/2000  
Response Action Outcome: Not reported

Action Type: BOL  
Action Status: SHPFAC  
Action Date: 6/21/2011  
Response Action Outcome: Not reported

Action Type: Release Abatement Measure  
Action Status: Completion Statement Received  
Action Date: 6/22/2011  
Response Action Outcome: Not reported

Action Type: Tier Classification  
Action Status: RTN Linked to TCLASS Via IRA Completion Statement

Map ID  
Direction  
Distance  
Elevation

MAP FINDINGS

Site

Database(s)

EDR ID Number  
EPA ID Number

**SHELL STATION (Continued)**

**S104545262**

Action Date:	6/23/2011
Response Action Outcome:	Not reported
Action Type:	Tier Classification
Action Status:	RTN Linked to TCLASS Via Tier Classification Submittal
Action Date:	6/24/2011
Response Action Outcome:	Not reported
Action Type:	Tier Classification
Action Status:	RTN Linked to TCLASS Via Tier Classification Submittal
Action Date:	6/28/2005
Response Action Outcome:	Not reported
Action Type:	BOL
Action Status:	SHPFAC
Action Date:	6/7/2011
Response Action Outcome:	Not reported
Action Type:	Utility-related Abatement Measure
Action Status:	Completion Statement Received
Action Date:	7/16/2002
Response Action Outcome:	Not reported
Action Type:	An activity type that is related to an Audit
Action Status:	NAFNVD
Action Date:	7/19/2005
Response Action Outcome:	Not reported
Action Type:	BOL
Action Status:	NOTSHP
Action Date:	7/19/2011
Response Action Outcome:	Not reported
Action Type:	BOL
Action Status:	SHPFAC
Action Date:	7/20/2011
Response Action Outcome:	Not reported
Action Type:	Release Abatement Measure
Action Status:	Level I - Technical Screen Audit
Action Date:	7/21/2011
Response Action Outcome:	Not reported
Action Type:	Release Abatement Measure
Action Status:	Written Plan Received
Action Date:	7/21/2011
Response Action Outcome:	Not reported
Action Type:	RLFA
Action Status:	FLDRAN
Action Date:	7/24/2007
Response Action Outcome:	Not reported
Action Type:	Phase 5
Action Status:	Level II - Audit Inspection
Action Date:	7/24/2007
Response Action Outcome:	Not reported

Map ID  
Direction  
Distance  
Elevation

MAP FINDINGS

Site

Database(s)

EDR ID Number  
EPA ID Number

**SHELL STATION (Continued)**

**S104545262**

Action Type: Phase 4  
Action Status: Notice of Delay in Meeting RA Deadline Received  
Action Date: 7/26/2002  
Response Action Outcome: Not reported

Action Type: TREGS  
Action Status: WAVDN  
Action Date: 7/30/1993  
Response Action Outcome: Not reported

Action Type: TREGS  
Action Status: WAVREC  
Action Date: 7/30/1993  
Response Action Outcome: Not reported

Action Type: BOL  
Action Status: Transmittal, Notice, or Notification Received  
Action Date: 7/5/2011  
Response Action Outcome: Not reported

Action Type: Utility-related Abatement Measure  
Action Status: NPERTN  
Action Date: 7/9/2002  
Response Action Outcome: Not reported

Action Type: An activity type that is related to an Audit  
Action Status: NAFNVD  
Action Date: 8/20/2007  
Response Action Outcome: Not reported

Action Type: Release Abatement Measure  
Action Status: Status or Interim Report Received  
Action Date: 8/29/1997  
Response Action Outcome: Not reported

Action Type: Release Abatement Measure  
Action Status: Completion Statement Received  
Action Date: 9/1/2011  
Response Action Outcome: Not reported

Action Type: Phase 4  
Action Status: Written Plan Received  
Action Date: 9/17/2003  
Response Action Outcome: Not reported

Action Type: Phase 4  
Action Status: Completion Statement Received  
Action Date: 9/30/2005  
Response Action Outcome: Not reported

Action Type: Utility-related Abatement Measure  
Action Status: Completion Statement Received  
Action Date: 9/7/1995  
Response Action Outcome: Not reported

Release Tracking Number/Current Status: 3-0020703 / RAO

Map ID  
Direction  
Distance  
Elevation

MAP FINDINGS

Site

Database(s)

EDR ID Number  
EPA ID Number

**SHELL STATION (Continued)**

**S104545262**

Release Town: FRAMINGHAM  
Notification Date: 05/14/2001  
Category: TWO HR  
Associated ID: Not reported  
**Current Status:** **Response Action Outcome**  
Status Date: 07/12/2001  
Phase: Not reported  
Response Action Outcome: A1 - A permanent solution has been achieved. Contamination has been reduced to background or a threat of release has been eliminated.  
  
Oil Or Haz Material: Oil  
Location Type: COMMERCIAL  
Source: VEHICLE  
Source: PIPE

[Click here to access the MA DEP site for this facility:](#)

Chemicals:  
Chemical: GASOLINE  
Quantity: 15 gallons  
Chemical: GASOLINE  
Quantity: 20 gallons

Actions:  
Action Type: Release Disposition  
Action Status: Reportable Release under MGL 21E  
Action Date: 5/14/2001  
Response Action Outcome: A permanent solution has been achieved. Contamination has been reduced to background or a threat of release has been eliminated.

Action Type: Immediate Response Action  
Action Status: Oral Approval of Plan or Action  
Action Date: 5/14/2001  
Response Action Outcome: A permanent solution has been achieved. Contamination has been reduced to background or a threat of release has been eliminated.

Action Type: A Notice sent to a Potentially Responsible Party (PRP)  
Action Status: A MassDEP piece of correspondence was issued (approvals, NORs, etc.)  
Action Date: 6/1/2001  
Response Action Outcome: A permanent solution has been achieved. Contamination has been reduced to background or a threat of release has been eliminated.

Action Type: Response Action Outcome - RAO  
Action Status: RAO Statement Received  
Action Date: 7/12/2001  
Response Action Outcome: A permanent solution has been achieved. Contamination has been reduced to background or a threat of release has been eliminated.

Action Type: RNF  
Action Status: Reportable Release under MGL 21E  
Action Date: 7/12/2001  
Response Action Outcome: A permanent solution has been achieved. Contamination has been reduced to background or a threat of release has been eliminated.

Release Tracking Number/Current Status: 3-0020464 / RAO  
Release Town: FRAMINGHAM

Map ID  
Direction  
Distance  
Elevation

MAP FINDINGS

Site

Database(s)

EDR ID Number  
EPA ID Number

**SHELL STATION (Continued)**

**S104545262**

Notification Date: 03/10/2001  
Category: TWO HR  
Associated ID: Not reported  
**Current Status:** **Response Action Outcome**  
Status Date: 07/12/2001  
Phase: Not reported  
Response Action Outcome: A1 - A permanent solution has been achieved. Contamination has been reduced to background or a threat of release has been eliminated.  
Oil Or Haz Material: Oil  
Location Type: COMMERCIAL

[Click here to access the MA DEP site for this facility:](#)

Chemicals:

Chemical: GASOLINE  
Quantity: 20 gallons

Actions:

Action Type: RLFA  
Action Status: FLDD1U  
Action Date: 3/10/2001  
Response Action Outcome: A permanent solution has been achieved. Contamination has been reduced to background or a threat of release has been eliminated.

Action Type: Immediate Response Action  
Action Status: Oral Approval of Plan or Action  
Action Date: 3/10/2001  
Response Action Outcome: A permanent solution has been achieved. Contamination has been reduced to background or a threat of release has been eliminated.

Action Type: Release Disposition  
Action Status: Reportable Release under MGL 21E  
Action Date: 3/10/2001  
Response Action Outcome: A permanent solution has been achieved. Contamination has been reduced to background or a threat of release has been eliminated.

Action Type: Compliance and Enforcement Action  
Action Status: Notice of Non-Compliance Issued  
Action Date: 3/22/2001  
Response Action Outcome: A permanent solution has been achieved. Contamination has been reduced to background or a threat of release has been eliminated.

Action Type: A Notice sent to a Potentially Responsible Party (PRP)  
Action Status: A MassDEP piece of correspondence was issued (approvals, NORs, etc.)  
Action Date: 3/26/2001  
Response Action Outcome: A permanent solution has been achieved. Contamination has been reduced to background or a threat of release has been eliminated.

Action Type: RNF  
Action Status: Reportable Release under MGL 21E  
Action Date: 5/10/2001  
Response Action Outcome: A permanent solution has been achieved. Contamination has been reduced to background or a threat of release has been eliminated.

Action Type: Immediate Response Action  
Action Status: Written Plan Received

Map ID  
Direction  
Distance  
Elevation

MAP FINDINGS

Site

Database(s)

EDR ID Number  
EPA ID Number

**SHELL STATION (Continued)**

**S104545262**

Action Date: 5/10/2001  
Response Action Outcome: A permanent solution has been achieved. Contamination has been reduced to background or a threat of release has been eliminated.

Action Type: Response Action Outcome - RAO  
Action Status: RAO Statement Received  
Action Date: 7/12/2001  
Response Action Outcome: A permanent solution has been achieved. Contamination has been reduced to background or a threat of release has been eliminated.

Release Tracking Number/Current Status: 3-0022091 / RAONR  
Release Town: FRAMINGHAM  
Notification Date: 09/11/2002  
Category: TWO HR  
Associated ID: Not reported  
**Current Status: Response Action Outcome Not Required**  
Status Date: 09/17/2003  
Phase: Not reported  
Response Action Outcome: -  
Oil Or Haz Material: Oil  
Location Type: COMMERCIAL  
Source: UNKNOWN

[Click here to access the MA DEP site for this facility:](#)

Chemicals:  
Chemical: GASOLINE  
Quantity: Not reported  
Chemical: UNKNOWN CHEMICAL OF TYPE - OIL  
Quantity: Not reported

Actions:  
Action Type: Immediate Response Action  
Action Status: Status or Interim Report Received  
Action Date: 1/21/2003  
Response Action Outcome: Not reported

Action Type: RNF  
Action Status: Reportable Release under MGL 21E  
Action Date: 11/12/2002  
Response Action Outcome: Not reported

Action Type: Immediate Response Action  
Action Status: Written Plan Received  
Action Date: 11/12/2002  
Response Action Outcome: Not reported

Action Type: RLFA  
Action Status: FOLOFF  
Action Date: 12/15/2003  
Response Action Outcome: Not reported

Action Type: Immediate Response Action  
Action Status: Written Approval of Plan  
Action Date: 12/17/2002

Map ID  
Direction  
Distance  
Elevation

MAP FINDINGS

Site

Database(s)

EDR ID Number  
EPA ID Number

**SHELL STATION (Continued)**

**S104545262**

Response Action Outcome: Not reported

Action Type: Immediate Response Action  
Action Status: Status or Interim Report Received  
Action Date: 7/10/2003  
Response Action Outcome: Not reported

Action Type: Release Disposition  
Action Status: Reportable Release under MGL 21E  
Action Date: 8/11/2003  
Response Action Outcome: Not reported

Action Type: Immediate Response Action  
Action Status: Oral Approval of Plan or Action  
Action Date: 9/11/2002  
Response Action Outcome: Not reported

Action Type: Release Disposition  
Action Status: Reportable Release under MGL 21E  
Action Date: 9/11/2002  
Response Action Outcome: Not reported

Action Type: RLFA  
Action Status: FOLOFF  
Action Date: 9/12/2002  
Response Action Outcome: Not reported

Action Type: A Notice sent to a Potentially Responsible Party (PRP)  
Action Status: A MassDEP piece of correspondence was issued (approvals, NORs, etc.)  
Action Date: 9/17/2002  
Response Action Outcome: Not reported

Action Type: Immediate Response Action  
Action Status: Completion Statement Received  
Action Date: 9/17/2003  
Response Action Outcome: Not reported

Action Type: RAO Not Required  
Action Status: Linked to a Tier Classified Site  
Action Date: 9/17/2003  
Response Action Outcome: Not reported

Action Type: Release Disposition  
Action Status: Reportable Release under MGL 21E  
Action Date: 9/23/2002  
Response Action Outcome: Not reported

Release Tracking Number/Current Status: 3-0011797 / RAONR  
Release Town: FRAMINGHAM  
Notification Date: 11/01/1994  
Category: TWO HR  
Associated ID: 3-0002100  
**Current Status: Response Action Outcome Not Required**  
Status Date: 02/18/1999  
Phase: Not reported  
Response Action Outcome: -



Map ID  
Direction  
Distance  
Elevation

MAP FINDINGS

Site

Database(s)

EDR ID Number  
EPA ID Number

**SHELL STATION (Continued)**

**S104545262**

Oil Or Haz Material: Oil and Hazardous Material  
Source: UST  
Source: UNKNOWN

[Click here to access the MA DEP site for this facility:](#)

**Chemicals:**

Chemical: GASOLINE  
Quantity: Not reported  
Chemical: UNKNOWN CHEMICAL OF TYPE - HAZARDOUS MATERIAL  
Quantity: Not reported

**Actions:**

Action Type: Immediate Response Action  
Action Status: Completion Statement Received  
Action Date: 1/3/1995  
Response Action Outcome: Not reported

Action Type: Tier Classification  
Action Status: Tier 2 Transfer  
Action Date: 10/2/1998  
Response Action Outcome: Not reported

Action Type: Release Disposition  
Action Status: Reportable Release under MGL 21E  
Action Date: 11/1/1994  
Response Action Outcome: Not reported

Action Type: Immediate Response Action  
Action Status: Oral Approval of Plan or Action  
Action Date: 11/1/1994  
Response Action Outcome: Not reported

Action Type: Tier Classification  
Action Status: RTN Linked to TCLASS Via IRA Completion Statement  
Action Date: 11/1/1995  
Response Action Outcome: Not reported

Action Type: RAO Not Required  
Action Status: Linked to a Tier Classified Site  
Action Date: 11/1/1995  
Response Action Outcome: Not reported

Action Type: Immediate Response Action  
Action Status: Completion Statement Received  
Action Date: 11/1/1995  
Response Action Outcome: Not reported

Action Type: A Notice sent to a Potentially Responsible Party (PRP)  
Action Status: A MassDEP piece of correspondence was issued (approvals, NORs, etc.)  
Action Date: 11/15/1994  
Response Action Outcome: Not reported

Action Type: RNF  
Action Status: Reportable Release under MGL 21E  
Action Date: 11/23/1994

Map ID  
Direction  
Distance  
Elevation

MAP FINDINGS

Site

Database(s)

EDR ID Number  
EPA ID Number

**SHELL STATION (Continued)**

**S104545262**

Response Action Outcome:	Not reported
Action Type:	Release Disposition
Action Status:	Reportable Release under MGL 21E
Action Date:	12/1/1994
Response Action Outcome:	Not reported
Action Type:	Tier Classification
Action Status:	RTN Linked to TCLASS Via IRA Completion Statement
Action Date:	12/11/2006
Response Action Outcome:	Not reported
Action Type:	Tier Classification
Action Status:	Tier 2 Extension
Action Date:	12/11/2006
Response Action Outcome:	Not reported
Action Type:	Tier Classification
Action Status:	Tier 2 Extension
Action Date:	12/16/2003
Response Action Outcome:	Not reported
Action Type:	Tier Classification
Action Status:	Tier 2 Extension
Action Date:	12/18/2002
Response Action Outcome:	Not reported
Action Type:	Tier Classification
Action Status:	Tier 2 Extension
Action Date:	12/24/1998
Response Action Outcome:	Not reported
Action Type:	Tier Classification
Action Status:	Tier 2 Extension
Action Date:	12/27/1999
Response Action Outcome:	Not reported
Action Type:	Tier Classification
Action Status:	Tier 2 Extension
Action Date:	12/27/2000
Response Action Outcome:	Not reported
Action Type:	Tier Classification
Action Status:	Tier 2 Extension
Action Date:	12/6/2001
Response Action Outcome:	Not reported
Action Type:	Release Disposition
Action Status:	Reportable Release under MGL 21E
Action Date:	12/7/1994
Response Action Outcome:	Not reported
Action Type:	Tier Classification
Action Status:	Transmittal, Notice, or Notification Received
Action Date:	2/18/1994
Response Action Outcome:	Not reported

Map ID  
Direction  
Distance  
Elevation

MAP FINDINGS

Site

Database(s)

EDR ID Number  
EPA ID Number

**SHELL STATION (Continued)**

**S104545262**

Action Type:	RAO Not Required
Action Status:	Linked to a Tier Classified Site
Action Date:	2/18/1999
Response Action Outcome:	Not reported
Action Type:	Tier Classification
Action Status:	Tier 2 Classification
Action Date:	2/18/1999
Response Action Outcome:	Not reported
Action Type:	Tier Classification
Action Status:	RTN Linked to TCLASS Via IRA Completion Statement
Action Date:	6/23/2011
Response Action Outcome:	Not reported
Action Type:	Tier Classification
Action Status:	RTN Linked to TCLASS Via Tier Classification Submittal
Action Date:	6/24/2011
Response Action Outcome:	Not reported
Action Type:	Tier Classification
Action Status:	RTN Linked to TCLASS Via Tier Classification Submittal
Action Date:	6/28/2005
Response Action Outcome:	Not reported

**LUST:**

**Facility:**

Release Tracking Number/Current Status:	3-0025491 / RAONR
Status Date:	12/11/2006
Source Type:	UST
Release Town:	FRAMINGHAM
Notification Date:	12/09/2005
Category:	72 HR
Associated ID:	3-0002100
Phase:	Not reported
Response Action Outcome:	-
Oil Or Haz Material:	Oil

Location Type:	COMMERCIAL
Source:	UST

Click here to access the MA DEP site for this facility:

**Chemicals:**

Chemical:	GASOLINE
Quantity:	.5 inches
Chemical:	DIESEL FUEL
Quantity:	Not reported

**Actions:**

Action Type:	A Notice sent to a Potentially Responsible Party (PRP)
Action Status:	A MassDEP piece of correspondence was issued (approvals, NORs, etc.
Action Date:	1/18/2006

Map ID  
Direction  
Distance  
Elevation

MAP FINDINGS

Site

Database(s)

EDR ID Number  
EPA ID Number

**SHELL STATION (Continued)**

**S104545262**

Response Action Outcome:	Not reported
Action Type:	RNF
Action Status:	Reportable Release under MGL 21E
Action Date:	1/31/2006
Response Action Outcome:	Not reported
Action Type:	Immediate Response Action
Action Status:	Status or Interim Report Received
Action Date:	10/10/2006
Response Action Outcome:	Not reported
Action Type:	Tier Classification
Action Status:	Tier 2 Transfer
Action Date:	10/2/1998
Response Action Outcome:	Not reported
Action Type:	Tier Classification
Action Status:	RTN Linked to TCLASS Via IRA Completion Statement
Action Date:	11/1/1995
Response Action Outcome:	Not reported
Action Type:	A Notice sent to a Potentially Responsible Party (PRP)
Action Status:	ALSENT
Action Date:	11/6/2006
Response Action Outcome:	Not reported
Action Type:	Immediate Response Action
Action Status:	Completion Statement Received
Action Date:	12/11/2006
Response Action Outcome:	Not reported
Action Type:	Tier Classification
Action Status:	RTN Linked to TCLASS Via IRA Completion Statement
Action Date:	12/11/2006
Response Action Outcome:	Not reported
Action Type:	RAO Not Required
Action Status:	Linked to a Tier Classified Site
Action Date:	12/11/2006
Response Action Outcome:	Not reported
Action Type:	Tier Classification
Action Status:	Tier 2 Extension
Action Date:	12/11/2006
Response Action Outcome:	Not reported
Action Type:	Tier Classification
Action Status:	Tier 2 Extension
Action Date:	12/16/2003
Response Action Outcome:	Not reported
Action Type:	Tier Classification
Action Status:	Tier 2 Extension
Action Date:	12/18/2002
Response Action Outcome:	Not reported

Map ID  
Direction  
Distance  
Elevation

MAP FINDINGS

Site

Database(s)

EDR ID Number  
EPA ID Number

**SHELL STATION (Continued)**

**S104545262**

Action Type:	Tier Classification
Action Status:	Tier 2 Extension
Action Date:	12/24/1998
Response Action Outcome:	Not reported
Action Type:	Tier Classification
Action Status:	Tier 2 Extension
Action Date:	12/27/1999
Response Action Outcome:	Not reported
Action Type:	Tier Classification
Action Status:	Tier 2 Extension
Action Date:	12/27/2000
Response Action Outcome:	Not reported
Action Type:	Tier Classification
Action Status:	Tier 2 Extension
Action Date:	12/6/2001
Response Action Outcome:	Not reported
Action Type:	Release Disposition
Action Status:	Reportable Release under MGL 21E
Action Date:	12/9/2005
Response Action Outcome:	Not reported
Action Type:	Immediate Response Action
Action Status:	Oral Approval of Plan or Action
Action Date:	12/9/2005
Response Action Outcome:	Not reported
Action Type:	RLFA
Action Status:	FOLOFF
Action Date:	12/9/2005
Response Action Outcome:	Not reported
Action Type:	Immediate Response Action
Action Status:	Written Plan Received
Action Date:	2/1/2006
Response Action Outcome:	Not reported
Action Type:	Tier Classification
Action Status:	Transmittal, Notice, or Notification Received
Action Date:	2/18/1994
Response Action Outcome:	Not reported
Action Type:	Tier Classification
Action Status:	Tier 2 Classification
Action Date:	2/18/1999
Response Action Outcome:	Not reported
Action Type:	Immediate Response Action
Action Status:	Status or Interim Report Received
Action Date:	3/30/2006
Response Action Outcome:	Not reported
Action Type:	Tier Classification
Action Status:	RTN Linked to TCLASS Via IRA Completion Statement

Map ID  
Direction  
Distance  
Elevation

MAP FINDINGS

Site

Database(s)

EDR ID Number  
EPA ID Number

**SHELL STATION (Continued)**

**S104545262**

Action Date: 6/23/2011  
Response Action Outcome: Not reported

Action Type: Tier Classification  
Action Status: RTN Linked to TCLASS Via Tier Classification Submittal  
Action Date: 6/24/2011  
Response Action Outcome: Not reported

Action Type: Tier Classification  
Action Status: RTN Linked to TCLASS Via Tier Classification Submittal  
Action Date: 6/28/2005  
Response Action Outcome: Not reported

Facility:

Release Tracking Number/Current Status: 3-0029964 / RAONR  
Status Date: 06/24/2011  
Source Type: UST  
Release Town: FRAMINGHAM  
Notification Date: 04/28/2011  
Category: 72 HR  
Associated ID: 3-0002100  
Phase: Not reported  
Response Action Outcome: -  
Oil Or Haz Material: Oil

Location Type: COMMERCIAL  
Source: UST

[Click here to access the MA DEP site for this facility:](#)

Chemicals:

Chemical: GASOLINE  
Quantity: 371 parts per million

Actions:

Action Type: Tier Classification  
Action Status: Tier 2 Transfer  
Action Date: 10/2/1998  
Response Action Outcome: Not reported

Action Type: Tier Classification  
Action Status: RTN Linked to TCLASS Via IRA Completion Statement  
Action Date: 11/1/1995  
Response Action Outcome: Not reported

Action Type: Tier Classification  
Action Status: Tier 2 Extension  
Action Date: 12/11/2006  
Response Action Outcome: Not reported

Action Type: Tier Classification  
Action Status: RTN Linked to TCLASS Via IRA Completion Statement  
Action Date: 12/11/2006  
Response Action Outcome: Not reported

Map ID  
Direction  
Distance  
Elevation

MAP FINDINGS

Site

Database(s)

EDR ID Number  
EPA ID Number

**SHELL STATION (Continued)**

**S104545262**

Action Type:	Tier Classification
Action Status:	Tier 2 Extension
Action Date:	12/16/2003
Response Action Outcome:	Not reported
Action Type:	Tier Classification
Action Status:	Tier 2 Extension
Action Date:	12/18/2002
Response Action Outcome:	Not reported
Action Type:	Tier Classification
Action Status:	Tier 2 Extension
Action Date:	12/24/1998
Response Action Outcome:	Not reported
Action Type:	Tier Classification
Action Status:	Tier 2 Extension
Action Date:	12/27/1999
Response Action Outcome:	Not reported
Action Type:	Tier Classification
Action Status:	Tier 2 Extension
Action Date:	12/27/2000
Response Action Outcome:	Not reported
Action Type:	Tier Classification
Action Status:	Tier 2 Extension
Action Date:	12/6/2001
Response Action Outcome:	Not reported
Action Type:	Tier Classification
Action Status:	Transmittal, Notice, or Notification Received
Action Date:	2/18/1994
Response Action Outcome:	Not reported
Action Type:	Tier Classification
Action Status:	Tier 2 Classification
Action Date:	2/18/1999
Response Action Outcome:	Not reported
Action Type:	Immediate Response Action
Action Status:	Oral Approval of Plan or Action
Action Date:	4/28/2011
Response Action Outcome:	Not reported
Action Type:	Release Disposition
Action Status:	Reportable Release under MGL 21E
Action Date:	4/28/2011
Response Action Outcome:	Not reported
Action Type:	Immediate Response Action
Action Status:	Completion Statement Received
Action Date:	6/23/2011
Response Action Outcome:	Not reported
Action Type:	RAO Not Required
Action Status:	Linked to a Tier Classified Site

Map ID  
Direction  
Distance  
Elevation

MAP FINDINGS

Site

Database(s)

EDR ID Number  
EPA ID Number

**SHELL STATION (Continued)**

**S104545262**

Action Date: 6/23/2011  
Response Action Outcome: Not reported

Action Type: Tier Classification  
Action Status: RTN Linked to TCLASS Via IRA Completion Statement  
Action Date: 6/23/2011  
Response Action Outcome: Not reported

Action Type: RNF  
Action Status: Reportable Release under MGL 21E  
Action Date: 6/23/2011  
Response Action Outcome: Not reported

Action Type: RNFE  
Action Status: Transmittal, Notice, or Notification Received  
Action Date: 6/23/2011  
Response Action Outcome: Not reported

Action Type: Tier Classification  
Action Status: RTN Linked to TCLASS Via Tier Classification Submittal  
Action Date: 6/24/2011  
Response Action Outcome: Not reported

Action Type: RAO Not Required  
Action Status: Linked to a Tier Classified Site  
Action Date: 6/24/2011  
Response Action Outcome: Not reported

Action Type: Tier Classification  
Action Status: RTN Linked to TCLASS Via Tier Classification Submittal  
Action Date: 6/28/2005  
Response Action Outcome: Not reported

Action Type: A Notice sent to a Potentially Responsible Party (PRP)  
Action Status: A MassDEP piece of correspondence was issued (approvals, NORs, etc.)  
Action Date: 6/9/2011  
Response Action Outcome: Not reported

Action Type: Immediate Response Action  
Action Status: Level I - Technical Screen Audit  
Action Date: 7/27/2011  
Response Action Outcome: Not reported

Facility:

Release Tracking Number/Current Status: 3-0030140 / URAM  
Status Date: 07/15/2011  
Source Type: UST  
Release Town: FRAMINGHAM  
Notification Date: 07/13/2011  
Category: 120 DY  
Associated ID: Not reported  
Phase: Not reported  
Response Action Outcome: -  
Oil Or Haz Material: Oil

Location Type: RIGHTOFWAY



Map ID  
Direction  
Distance  
Elevation

MAP FINDINGS

Site

Database(s)

EDR ID Number  
EPA ID Number

**SHELL STATION (Continued)**

**S104545262**

Location Type: COMMERCIAL  
Source: VESTIGATN  
Source: UNDER IN  
Source: UST

[Click here to access the MA DEP site for this facility:](#)

Chemicals:  
Chemical: C5 THRU C8 ALIPHATIC HYDROCARBONS  
Quantity: 100 milligrams per kilogram

Actions:  
Action Type: Utility-related Abatement Measure  
Action Status: Completion Statement Received  
Action Date: 10/13/2011  
Response Action Outcome: Not reported

Action Type: Utility-related Abatement Measure  
Action Status: Notice of Intent to Conduct a URAM  
Action Date: 7/13/2011  
Response Action Outcome: Not reported

Action Type: Release Disposition  
Action Status: Reportable Release under MGL 21E  
Action Date: 7/13/2011  
Response Action Outcome: Not reported

Action Type: Utility-related Abatement Measure  
Action Status: Notification of URAM Received  
Action Date: 7/15/2011  
Response Action Outcome: Not reported

Action Type: BOL  
Action Status: Transmittal, Notice, or Notification Received  
Action Date: 7/27/2011  
Response Action Outcome: Not reported

Action Type: A Notice sent to a Potentially Responsible Party (PRP)  
Action Status: URAMLRL  
Action Date: 8/9/2011  
Response Action Outcome: Not reported

Action Type: BOL  
Action Status: SHPFAC  
Action Date: 9/15/2011  
Response Action Outcome: Not reported

Facility:  
Release Tracking Number/Current Status: 3-0002100 / PSNC  
Status Date: 06/12/2015  
Source Type: UST  
Release Town: FRAMINGHAM  
Notification Date: 04/15/1989  
Category: NONE

Map ID  
Direction  
Distance  
Elevation

MAP FINDINGS

Site

Database(s)

EDR ID Number  
EPA ID Number

**SHELL STATION (Continued)**

**S104545262**

Associated ID: 3-0002100  
Phase: PHASE V  
Response Action Outcome: -  
Oil Or Haz Material: Not reported  
  
Location Type: GASSTATION  
Source: PIPE  
Source: UST

[Click here to access the MA DEP site for this facility:](#)

Chemicals:  
Chemical: UNKNOWN  
Quantity: Not reported

Actions:  
Action Type: Phase 5  
Action Status: RMRINT  
Action Date: 10/14/2010  
Response Action Outcome: Not reported

Action Type: Phase 5  
Action Status: Remedy Operation Status Report Received  
Action Date: 10/14/2010  
Response Action Outcome: Not reported

Action Type: Phase 5  
Action Status: Remedy Operation Status Report Received  
Action Date: 10/14/2011  
Response Action Outcome: Not reported

Action Type: Phase 5  
Action Status: RMRINT  
Action Date: 10/14/2011  
Response Action Outcome: Not reported

Action Type: Phase 5  
Action Status: Status or Interim Report Received  
Action Date: 10/16/2006  
Response Action Outcome: Not reported

Action Type: Phase 5  
Action Status: RMRINI  
Action Date: 10/16/2006  
Response Action Outcome: Not reported

Action Type: Release Abatement Measure  
Action Status: Written Plan Received  
Action Date: 10/17/1996  
Response Action Outcome: Not reported

Action Type: Phase 5  
Action Status: RMRINT  
Action Date: 10/18/2013  
Response Action Outcome: Not reported

Map ID  
Direction  
Distance  
Elevation

MAP FINDINGS

Site

Database(s)

EDR ID Number  
EPA ID Number

**SHELL STATION (Continued)**

**S104545262**

Action Type: Phase 5  
Action Status: Remedy Operation Status Report Received  
Action Date: 10/18/2013  
Response Action Outcome: Not reported

Action Type: Phase 5  
Action Status: RMRINT  
Action Date: 10/19/2012  
Response Action Outcome: Not reported

Action Type: Phase 5  
Action Status: Remedy Operation Status Report Received  
Action Date: 10/19/2012  
Response Action Outcome: Not reported

Action Type: Tier Classification  
Action Status: Tier 2 Transfer  
Action Date: 10/2/1998  
Response Action Outcome: Not reported

Action Type: Phase 5  
Action Status: Remedy Operation Status Report Received  
Action Date: 10/20/2014  
Response Action Outcome: Not reported

Action Type: Phase 5  
Action Status: RMRINT  
Action Date: 10/20/2014  
Response Action Outcome: Not reported

Action Type: Phase 5  
Action Status: Remedy Operation Status Report Received  
Action Date: 10/21/2009  
Response Action Outcome: Not reported

Action Type: Phase 5  
Action Status: RMRINT  
Action Date: 10/21/2009  
Response Action Outcome: Not reported

Action Type: Phase 5  
Action Status: Remedy Operation Status Report Received  
Action Date: 10/23/2008  
Response Action Outcome: Not reported

Action Type: Phase 5  
Action Status: RMRINT  
Action Date: 10/23/2008  
Response Action Outcome: Not reported

Action Type: Phase 5  
Action Status: Remedy Operation Status Report Received  
Action Date: 10/26/2007  
Response Action Outcome: Not reported

Action Type: Phase 5  
Action Status: RMRINT

Map ID  
Direction  
Distance  
Elevation

MAP FINDINGS

Site

Database(s)

EDR ID Number  
EPA ID Number

**SHELL STATION (Continued)**

**S104545262**

Action Date:	10/26/2007
Response Action Outcome:	Not reported
Action Type:	Tier Classification
Action Status:	RTN Linked to TCLASS Via IRA Completion Statement
Action Date:	11/1/1995
Response Action Outcome:	Not reported
Action Type:	Immediate Response Action
Action Status:	Completion Statement Received
Action Date:	11/1/1995
Response Action Outcome:	Not reported
Action Type:	Immediate Response Action
Action Status:	Written Plan Received
Action Date:	11/12/2002
Response Action Outcome:	Not reported
Action Type:	Phase 2
Action Status:	Completion Statement Received
Action Date:	11/30/2001
Response Action Outcome:	Not reported
Action Type:	Phase 3
Action Status:	Completion Statement Received
Action Date:	11/30/2001
Response Action Outcome:	Not reported
Action Type:	Phase 4
Action Status:	Notice of Delay in Meeting RA Deadline Received
Action Date:	11/6/2002
Response Action Outcome:	Not reported
Action Type:	Tier Classification
Action Status:	Tier 2 Extension
Action Date:	12/11/2006
Response Action Outcome:	Not reported
Action Type:	Tier Classification
Action Status:	RTN Linked to TCLASS Via IRA Completion Statement
Action Date:	12/11/2006
Response Action Outcome:	Not reported
Action Type:	Tier Classification
Action Status:	Tier 2 Extension
Action Date:	12/16/2003
Response Action Outcome:	Not reported
Action Type:	Tier Classification
Action Status:	Tier 2 Extension
Action Date:	12/18/2002
Response Action Outcome:	Not reported
Action Type:	Tier Classification
Action Status:	Tier 2 Extension
Action Date:	12/24/1998
Response Action Outcome:	Not reported

Map ID  
Direction  
Distance  
Elevation

MAP FINDINGS

Site

Database(s)

EDR ID Number  
EPA ID Number

**SHELL STATION (Continued)**

**S104545262**

Action Type:	Release Abatement Measure
Action Status:	Completion Statement Received
Action Date:	12/24/1998
Response Action Outcome:	Not reported
Action Type:	Tier Classification
Action Status:	Tier 2 Extension
Action Date:	12/27/1999
Response Action Outcome:	Not reported
Action Type:	Tier Classification
Action Status:	Tier 2 Extension
Action Date:	12/27/2000
Response Action Outcome:	Not reported
Action Type:	Tier Classification
Action Status:	Tier 2 Extension
Action Date:	12/6/2001
Response Action Outcome:	Not reported
Action Type:	Tier Classification
Action Status:	Transmittal, Notice, or Notification Received
Action Date:	2/18/1994
Response Action Outcome:	Not reported
Action Type:	TREGS
Action Status:	WAVACC
Action Date:	2/18/1994
Response Action Outcome:	Not reported
Action Type:	Tier Classification
Action Status:	Tier 2 Classification
Action Date:	2/18/1999
Response Action Outcome:	Not reported
Action Type:	Release Abatement Measure
Action Status:	Status or Interim Report Received
Action Date:	2/20/1997
Response Action Outcome:	Not reported
Action Type:	Compliance and Enforcement Action
Action Status:	Notice of Non-Compliance Issued
Action Date:	2/26/2004
Response Action Outcome:	Not reported
Action Type:	TREGS
Action Status:	WAVSIG
Action Date:	2/9/1994
Response Action Outcome:	Not reported
Action Type:	RLFA
Action Status:	FLDRUN
Action Date:	3/30/1996
Response Action Outcome:	Not reported
Action Type:	Release Abatement Measure
Action Status:	Written Plan Received

Map ID  
Direction  
Distance  
Elevation

MAP FINDINGS

Site

Database(s)

EDR ID Number  
EPA ID Number

**SHELL STATION (Continued)**

**S104545262**

Action Date:	4/1/2011
Response Action Outcome:	Not reported
Action Type:	Release Disposition
Action Status:	Valid Transition Site
Action Date:	4/15/1989
Response Action Outcome:	Not reported
Action Type:	Phase 5
Action Status:	Remedy Operation Status Report Received
Action Date:	4/16/2009
Response Action Outcome:	Not reported
Action Type:	Phase 5
Action Status:	RMRINT
Action Date:	4/16/2009
Response Action Outcome:	Not reported
Action Type:	Phase 5
Action Status:	RMRINT
Action Date:	4/17/2007
Response Action Outcome:	Not reported
Action Type:	Phase 5
Action Status:	Status or Interim Report Received
Action Date:	4/17/2007
Response Action Outcome:	Not reported
Action Type:	Phase 5
Action Status:	RMRINT
Action Date:	4/17/2012
Response Action Outcome:	Not reported
Action Type:	Phase 5
Action Status:	Remedy Operation Status Report Received
Action Date:	4/17/2012
Response Action Outcome:	Not reported
Action Type:	Phase 5
Action Status:	Remedy Operation Status Report Received
Action Date:	4/17/2014
Response Action Outcome:	Not reported
Action Type:	Phase 5
Action Status:	RMRINT
Action Date:	4/17/2014
Response Action Outcome:	Not reported
Action Type:	Phase 5
Action Status:	RMRINT
Action Date:	4/18/2011
Response Action Outcome:	Not reported
Action Type:	Phase 5
Action Status:	Remedy Operation Status Report Received
Action Date:	4/18/2011
Response Action Outcome:	Not reported

Map ID  
Direction  
Distance  
Elevation

MAP FINDINGS

Site

Database(s)

EDR ID Number  
EPA ID Number

**SHELL STATION (Continued)**

**S104545262**

Action Type:	Phase 5
Action Status:	RMRINT
Action Date:	4/19/2013
Response Action Outcome:	Not reported
Action Type:	Phase 5
Action Status:	Remedy Operation Status Report Received
Action Date:	4/19/2013
Response Action Outcome:	Not reported
Action Type:	Release Abatement Measure
Action Status:	Completion Statement Received
Action Date:	4/20/2007
Response Action Outcome:	Not reported
Action Type:	Phase 5
Action Status:	RMRINT
Action Date:	4/20/2010
Response Action Outcome:	Not reported
Action Type:	Phase 5
Action Status:	Remedy Operation Status Report Received
Action Date:	4/20/2010
Response Action Outcome:	Not reported
Action Type:	Phase 5
Action Status:	Remedy Operation Status Report Received
Action Date:	4/20/2015
Response Action Outcome:	Not reported
Action Type:	Phase 5
Action Status:	RMRINT
Action Date:	4/20/2015
Response Action Outcome:	Not reported
Action Type:	Phase 5
Action Status:	Remedy Operation Status Report Received
Action Date:	4/21/2008
Response Action Outcome:	Not reported
Action Type:	Phase 5
Action Status:	RMRINT
Action Date:	4/21/2008
Response Action Outcome:	Not reported
Action Type:	BOL
Action Status:	Transmittal, Notice, or Notification Received
Action Date:	4/21/2011
Response Action Outcome:	Not reported
Action Type:	BOL
Action Status:	Transmittal, Notice, or Notification Received
Action Date:	4/22/2011
Response Action Outcome:	Not reported
Action Type:	Phase 5
Action Status:	Remedy Operation Status Submittal Received

Map ID  
Direction  
Distance  
Elevation

MAP FINDINGS

Site

Database(s)

EDR ID Number  
EPA ID Number

**SHELL STATION (Continued)**

**S104545262**

Action Date:	4/24/2007
Response Action Outcome:	Not reported
Action Type:	Release Abatement Measure
Action Status:	Modified Revised or Updated Plan Received
Action Date:	4/26/2011
Response Action Outcome:	Not reported
Action Type:	Release Abatement Measure
Action Status:	Level I - Technical Screen Audit
Action Date:	4/27/2011
Response Action Outcome:	Not reported
Action Type:	Release Abatement Measure
Action Status:	Level I - Technical Screen Audit
Action Date:	4/4/2011
Response Action Outcome:	Not reported
Action Type:	Phase 5
Action Status:	Remedy Operation Status Report Received
Action Date:	4/5/2010
Response Action Outcome:	Not reported
Action Type:	Release Abatement Measure
Action Status:	Written Plan Received
Action Date:	4/6/2007
Response Action Outcome:	Not reported
Action Type:	Phase 4
Action Status:	Notice of Delay in Meeting RA Deadline Received
Action Date:	4/8/2003
Response Action Outcome:	Not reported
Action Type:	Compliance and Enforcement Action
Action Status:	ACOP
Action Date:	5/1/2006
Response Action Outcome:	Not reported
Action Type:	Phase 4
Action Status:	As-Built Construction Report Received
Action Date:	5/19/2005
Response Action Outcome:	Not reported
Action Type:	BOL
Action Status:	Transmittal, Notice, or Notification Received
Action Date:	5/4/2011
Response Action Outcome:	Not reported
Action Type:	BOL
Action Status:	NOTSHP
Action Date:	5/4/2011
Response Action Outcome:	Not reported
Action Type:	Response Action Outcome - RAO
Action Status:	PSNRCD
Action Date:	6/12/2015
Response Action Outcome:	Not reported



Map ID  
Direction  
Distance  
Elevation

MAP FINDINGS

Site

Database(s)

EDR ID Number  
EPA ID Number

**SHELL STATION (Continued)**

**S104545262**

Action Type:	Phase 4
Action Status:	Level II - Audit Inspection
Action Date:	6/15/2005
Response Action Outcome:	Not reported
Action Type:	RLFA
Action Status:	FLDRAN
Action Date:	6/15/2005
Response Action Outcome:	Not reported
Action Type:	Phase 2
Action Status:	Scope of Work Received
Action Date:	6/21/2000
Response Action Outcome:	Not reported
Action Type:	BOL
Action Status:	SHPFAC
Action Date:	6/21/2011
Response Action Outcome:	Not reported
Action Type:	Release Abatement Measure
Action Status:	Completion Statement Received
Action Date:	6/22/2011
Response Action Outcome:	Not reported
Action Type:	Tier Classification
Action Status:	RTN Linked to TCLASS Via IRA Completion Statement
Action Date:	6/23/2011
Response Action Outcome:	Not reported
Action Type:	Tier Classification
Action Status:	RTN Linked to TCLASS Via Tier Classification Submittal
Action Date:	6/24/2011
Response Action Outcome:	Not reported
Action Type:	Tier Classification
Action Status:	RTN Linked to TCLASS Via Tier Classification Submittal
Action Date:	6/28/2005
Response Action Outcome:	Not reported
Action Type:	BOL
Action Status:	SHPFAC
Action Date:	6/7/2011
Response Action Outcome:	Not reported
Action Type:	Utility-related Abatement Measure
Action Status:	Completion Statement Received
Action Date:	7/16/2002
Response Action Outcome:	Not reported
Action Type:	An activity type that is related to an Audit
Action Status:	NAFNVD
Action Date:	7/19/2005
Response Action Outcome:	Not reported
Action Type:	BOL
Action Status:	NOTSHP

Map ID  
Direction  
Distance  
Elevation

MAP FINDINGS

Site

Database(s)

EDR ID Number  
EPA ID Number

**SHELL STATION (Continued)**

**S104545262**

Action Date:	7/19/2011
Response Action Outcome:	Not reported
Action Type:	BOL
Action Status:	SHPFAC
Action Date:	7/20/2011
Response Action Outcome:	Not reported
Action Type:	Release Abatement Measure
Action Status:	Level I - Technical Screen Audit
Action Date:	7/21/2011
Response Action Outcome:	Not reported
Action Type:	Release Abatement Measure
Action Status:	Written Plan Received
Action Date:	7/21/2011
Response Action Outcome:	Not reported
Action Type:	RLFA
Action Status:	FLDRAN
Action Date:	7/24/2007
Response Action Outcome:	Not reported
Action Type:	Phase 5
Action Status:	Level II - Audit Inspection
Action Date:	7/24/2007
Response Action Outcome:	Not reported
Action Type:	Phase 4
Action Status:	Notice of Delay in Meeting RA Deadline Received
Action Date:	7/26/2002
Response Action Outcome:	Not reported
Action Type:	TREGS
Action Status:	WAVDN
Action Date:	7/30/1993
Response Action Outcome:	Not reported
Action Type:	TREGS
Action Status:	WAVREC
Action Date:	7/30/1993
Response Action Outcome:	Not reported
Action Type:	BOL
Action Status:	Transmittal, Notice, or Notification Received
Action Date:	7/5/2011
Response Action Outcome:	Not reported
Action Type:	Utility-related Abatement Measure
Action Status:	NPERTN
Action Date:	7/9/2002
Response Action Outcome:	Not reported
Action Type:	An activity type that is related to an Audit
Action Status:	NAFNVD
Action Date:	8/20/2007
Response Action Outcome:	Not reported

Map ID  
Direction  
Distance  
Elevation

MAP FINDINGS

Site

Database(s)

EDR ID Number  
EPA ID Number

**SHELL STATION (Continued)**

**S104545262**

Action Type: Release Abatement Measure  
Action Status: Status or Interim Report Received  
Action Date: 8/29/1997  
Response Action Outcome: Not reported

Action Type: Release Abatement Measure  
Action Status: Completion Statement Received  
Action Date: 9/1/2011  
Response Action Outcome: Not reported

Action Type: Phase 4  
Action Status: Written Plan Received  
Action Date: 9/17/2003  
Response Action Outcome: Not reported

Action Type: Phase 4  
Action Status: Completion Statement Received  
Action Date: 9/30/2005  
Response Action Outcome: Not reported

Action Type: Utility-related Abatement Measure  
Action Status: Completion Statement Received  
Action Date: 9/7/1995  
Response Action Outcome: Not reported

Facility:

Release Tracking Number/Current Status: 3-0011797 / RAONR  
Status Date: 02/18/1999  
Source Type: UST  
Release Town: FRAMINGHAM  
Notification Date: 11/01/1994  
Category: TWO HR  
Associated ID: 3-0002100  
Phase: Not reported  
Response Action Outcome: -  
Oil Or Haz Material: Oil and Hazardous Material

Source: UST  
Source: UNKNOWN

[Click here to access the MA DEP site for this facility:](#)

Chemicals:

Chemical: GASOLINE  
Quantity: Not reported  
Chemical: UNKNOWN CHEMICAL OF TYPE - HAZARDOUS MATERIAL  
Quantity: Not reported

Actions:

Action Type: Immediate Response Action  
Action Status: Completion Statement Received  
Action Date: 1/3/1995  
Response Action Outcome: Not reported

Map ID  
Direction  
Distance  
Elevation

MAP FINDINGS

Site

Database(s)

EDR ID Number  
EPA ID Number

**SHELL STATION (Continued)**

**S104545262**

Action Type:	Tier Classification
Action Status:	Tier 2 Transfer
Action Date:	10/2/1998
Response Action Outcome:	Not reported
Action Type:	Release Disposition
Action Status:	Reportable Release under MGL 21E
Action Date:	11/1/1994
Response Action Outcome:	Not reported
Action Type:	Immediate Response Action
Action Status:	Oral Approval of Plan or Action
Action Date:	11/1/1994
Response Action Outcome:	Not reported
Action Type:	Tier Classification
Action Status:	RTN Linked to TCLASS Via IRA Completion Statement
Action Date:	11/1/1995
Response Action Outcome:	Not reported
Action Type:	RAO Not Required
Action Status:	Linked to a Tier Classified Site
Action Date:	11/1/1995
Response Action Outcome:	Not reported
Action Type:	Immediate Response Action
Action Status:	Completion Statement Received
Action Date:	11/1/1995
Response Action Outcome:	Not reported
Action Type:	A Notice sent to a Potentially Responsible Party (PRP)
Action Status:	A MassDEP piece of correspondence was issued (approvals, NORs, etc.
Action Date:	11/15/1994
Response Action Outcome:	Not reported
Action Type:	RNF
Action Status:	Reportable Release under MGL 21E
Action Date:	11/23/1994
Response Action Outcome:	Not reported
Action Type:	Release Disposition
Action Status:	Reportable Release under MGL 21E
Action Date:	12/1/1994
Response Action Outcome:	Not reported
Action Type:	Tier Classification
Action Status:	RTN Linked to TCLASS Via IRA Completion Statement
Action Date:	12/11/2006
Response Action Outcome:	Not reported
Action Type:	Tier Classification
Action Status:	Tier 2 Extension
Action Date:	12/11/2006
Response Action Outcome:	Not reported
Action Type:	Tier Classification
Action Status:	Tier 2 Extension

Map ID  
Direction  
Distance  
Elevation

MAP FINDINGS

Site

Database(s)

EDR ID Number  
EPA ID Number

**SHELL STATION (Continued)**

**S104545262**

Action Date:	12/16/2003
Response Action Outcome:	Not reported
Action Type:	Tier Classification
Action Status:	Tier 2 Extension
Action Date:	12/18/2002
Response Action Outcome:	Not reported
Action Type:	Tier Classification
Action Status:	Tier 2 Extension
Action Date:	12/24/1998
Response Action Outcome:	Not reported
Action Type:	Tier Classification
Action Status:	Tier 2 Extension
Action Date:	12/27/1999
Response Action Outcome:	Not reported
Action Type:	Tier Classification
Action Status:	Tier 2 Extension
Action Date:	12/27/2000
Response Action Outcome:	Not reported
Action Type:	Tier Classification
Action Status:	Tier 2 Extension
Action Date:	12/6/2001
Response Action Outcome:	Not reported
Action Type:	Release Disposition
Action Status:	Reportable Release under MGL 21E
Action Date:	12/7/1994
Response Action Outcome:	Not reported
Action Type:	Tier Classification
Action Status:	Transmittal, Notice, or Notification Received
Action Date:	2/18/1994
Response Action Outcome:	Not reported
Action Type:	RAO Not Required
Action Status:	Linked to a Tier Classified Site
Action Date:	2/18/1999
Response Action Outcome:	Not reported
Action Type:	Tier Classification
Action Status:	Tier 2 Classification
Action Date:	2/18/1999
Response Action Outcome:	Not reported
Action Type:	Tier Classification
Action Status:	RTN Linked to TCLASS Via IRA Completion Statement
Action Date:	6/23/2011
Response Action Outcome:	Not reported
Action Type:	Tier Classification
Action Status:	RTN Linked to TCLASS Via Tier Classification Submittal
Action Date:	6/24/2011
Response Action Outcome:	Not reported

Map ID  
Direction  
Distance  
Elevation

MAP FINDINGS

Site

Database(s)

EDR ID Number  
EPA ID Number

**SHELL STATION (Continued)**

**S104545262**

Action Type: Tier Classification  
Action Status: RTN Linked to TCLASS Via Tier Classification Submittal  
Action Date: 6/28/2005  
Response Action Outcome: Not reported

Facility:

Release Tracking Number/Current Status: 3-0011810 / RAONR  
Status Date: 02/18/1999  
Source Type: UST  
Release Town: FRAMINGHAM  
Notification Date: 11/03/1994  
Category: 72 HR  
Associated ID: 3-0002100  
Phase: Not reported  
Response Action Outcome: -  
Oil Or Haz Material: Oil

Location Type: COMMERCIAL  
Source: UST

[Click here to access the MA DEP site for this facility:](#)

Chemicals:

Chemical: WASTE OIL  
Quantity: Not reported  
Chemical: TPH  
Quantity: 170 parts per million  
Chemical: HEATING OIL  
Quantity: 170 parts per million

Actions:

Action Type: Immediate Response Action  
Action Status: Completion Statement Received  
Action Date: 1/3/1995  
Response Action Outcome: Not reported

Action Type: Tier Classification  
Action Status: Tier 2 Transfer  
Action Date: 10/2/1998  
Response Action Outcome: Not reported

Action Type: Immediate Response Action  
Action Status: Completion Statement Received  
Action Date: 11/1/1995  
Response Action Outcome: Not reported

Action Type: RAO Not Required  
Action Status: Linked to a Tier Classified Site  
Action Date: 11/1/1995  
Response Action Outcome: Not reported

Action Type: Tier Classification  
Action Status: RTN Linked to TCLASS Via IRA Completion Statement  
Action Date: 11/1/1995

Map ID  
Direction  
Distance  
Elevation

MAP FINDINGS

Site

Database(s)

EDR ID Number  
EPA ID Number

**SHELL STATION (Continued)**

**S104545262**

Response Action Outcome:	Not reported
Action Type:	A Notice sent to a Potentially Responsible Party (PRP)
Action Status:	A MassDEP piece of correspondence was issued (approvals, NORs, etc.)
Action Date:	11/16/1994
Response Action Outcome:	Not reported
Action Type:	RNF
Action Status:	Reportable Release under MGL 21E
Action Date:	11/23/1994
Response Action Outcome:	Not reported
Action Type:	Release Disposition
Action Status:	Reportable Release under MGL 21E
Action Date:	11/3/1994
Response Action Outcome:	Not reported
Action Type:	Immediate Response Action
Action Status:	Oral Approval of Plan or Action
Action Date:	11/3/1994
Response Action Outcome:	Not reported
Action Type:	Release Disposition
Action Status:	Reportable Release under MGL 21E
Action Date:	12/1/1994
Response Action Outcome:	Not reported
Action Type:	Tier Classification
Action Status:	RTN Linked to TCLASS Via IRA Completion Statement
Action Date:	12/11/2006
Response Action Outcome:	Not reported
Action Type:	Tier Classification
Action Status:	Tier 2 Extension
Action Date:	12/11/2006
Response Action Outcome:	Not reported
Action Type:	Tier Classification
Action Status:	Tier 2 Extension
Action Date:	12/16/2003
Response Action Outcome:	Not reported
Action Type:	Tier Classification
Action Status:	Tier 2 Extension
Action Date:	12/18/2002
Response Action Outcome:	Not reported
Action Type:	Tier Classification
Action Status:	Tier 2 Extension
Action Date:	12/24/1998
Response Action Outcome:	Not reported
Action Type:	Tier Classification
Action Status:	Tier 2 Extension
Action Date:	12/27/1999
Response Action Outcome:	Not reported

Map ID  
Direction  
Distance  
Elevation

MAP FINDINGS

Site

Database(s)

EDR ID Number  
EPA ID Number

**SHELL STATION (Continued)**

**S104545262**

Action Type:	Tier Classification
Action Status:	Tier 2 Extension
Action Date:	12/27/2000
Response Action Outcome:	Not reported
Action Type:	Tier Classification
Action Status:	Tier 2 Extension
Action Date:	12/6/2001
Response Action Outcome:	Not reported
Action Type:	Release Disposition
Action Status:	Reportable Release under MGL 21E
Action Date:	12/7/1994
Response Action Outcome:	Not reported
Action Type:	Tier Classification
Action Status:	Transmittal, Notice, or Notification Received
Action Date:	2/18/1994
Response Action Outcome:	Not reported
Action Type:	Tier Classification
Action Status:	Tier 2 Classification
Action Date:	2/18/1999
Response Action Outcome:	Not reported
Action Type:	RAO Not Required
Action Status:	Linked to a Tier Classified Site
Action Date:	2/18/1999
Response Action Outcome:	Not reported
Action Type:	Tier Classification
Action Status:	RTN Linked to TCLASS Via IRA Completion Statement
Action Date:	6/23/2011
Response Action Outcome:	Not reported
Action Type:	Tier Classification
Action Status:	RTN Linked to TCLASS Via Tier Classification Submittal
Action Date:	6/24/2011
Response Action Outcome:	Not reported
Action Type:	Tier Classification
Action Status:	RTN Linked to TCLASS Via Tier Classification Submittal
Action Date:	6/28/2005
Response Action Outcome:	Not reported

**Release:**

Release Tracking Number/Current Status:	3-0002100 / PSNC
Primary ID:	3-0002100
Official City:	FRAMINGHAM
Notification:	04/15/1989
Category:	NONE
Status Date:	06/12/2015
Phase:	PHASE V
Response Action Outcome:	-
Oil / Haz Material Type:	Not reported



Map ID  
Direction  
Distance  
Elevation

MAP FINDINGS

Site

Database(s)

EDR ID Number  
EPA ID Number

**SHELL STATION (Continued)**

**S104545262**

[Click here to access the MA DEP site for this facility:](#)

Actions:

Action Type:	Phase 5
Action Status:	RMRINT
Action Date:	10/14/2010
Response Action Outcome:	Not reported
Action Type:	Phase 5
Action Status:	Remedy Operation Status Report Received
Action Date:	10/14/2010
Response Action Outcome:	Not reported
Action Type:	Phase 5
Action Status:	Remedy Operation Status Report Received
Action Date:	10/14/2011
Response Action Outcome:	Not reported
Action Type:	Phase 5
Action Status:	RMRINT
Action Date:	10/14/2011
Response Action Outcome:	Not reported
Action Type:	Phase 5
Action Status:	Status or Interim Report Received
Action Date:	10/16/2006
Response Action Outcome:	Not reported
Action Type:	Phase 5
Action Status:	RMRINI
Action Date:	10/16/2006
Response Action Outcome:	Not reported
Action Type:	Release Abatement Measure
Action Status:	Written Plan Received
Action Date:	10/17/1996
Response Action Outcome:	Not reported
Action Type:	Phase 5
Action Status:	RMRINT
Action Date:	10/18/2013
Response Action Outcome:	Not reported
Action Type:	Phase 5
Action Status:	Remedy Operation Status Report Received
Action Date:	10/18/2013
Response Action Outcome:	Not reported
Action Type:	Phase 5
Action Status:	RMRINT
Action Date:	10/19/2012
Response Action Outcome:	Not reported
Action Type:	Phase 5
Action Status:	Remedy Operation Status Report Received
Action Date:	10/19/2012
Response Action Outcome:	Not reported

Map ID  
Direction  
Distance  
Elevation

MAP FINDINGS

Site

Database(s)

EDR ID Number  
EPA ID Number

**SHELL STATION (Continued)**

**S104545262**

Action Type:	Tier Classification
Action Status:	Tier 2 Transfer
Action Date:	10/2/1998
Response Action Outcome:	Not reported
Action Type:	Phase 5
Action Status:	Remedy Operation Status Report Received
Action Date:	10/20/2014
Response Action Outcome:	Not reported
Action Type:	Phase 5
Action Status:	RMRINT
Action Date:	10/20/2014
Response Action Outcome:	Not reported
Action Type:	Phase 5
Action Status:	Remedy Operation Status Report Received
Action Date:	10/21/2009
Response Action Outcome:	Not reported
Action Type:	Phase 5
Action Status:	RMRINT
Action Date:	10/21/2009
Response Action Outcome:	Not reported
Action Type:	Phase 5
Action Status:	Remedy Operation Status Report Received
Action Date:	10/23/2008
Response Action Outcome:	Not reported
Action Type:	Phase 5
Action Status:	RMRINT
Action Date:	10/23/2008
Response Action Outcome:	Not reported
Action Type:	Phase 5
Action Status:	Remedy Operation Status Report Received
Action Date:	10/26/2007
Response Action Outcome:	Not reported
Action Type:	Phase 5
Action Status:	RMRINT
Action Date:	10/26/2007
Response Action Outcome:	Not reported
Action Type:	Tier Classification
Action Status:	RTN Linked to TCLASS Via IRA Completion Statement
Action Date:	11/1/1995
Response Action Outcome:	Not reported
Action Type:	Immediate Response Action
Action Status:	Completion Statement Received
Action Date:	11/1/1995
Response Action Outcome:	Not reported
Action Type:	Immediate Response Action
Action Status:	Written Plan Received

Map ID  
Direction  
Distance  
Elevation

MAP FINDINGS

Site

Database(s)

EDR ID Number  
EPA ID Number

**SHELL STATION (Continued)**

**S104545262**

Action Date:	11/12/2002
Response Action Outcome:	Not reported
Action Type:	Phase 2
Action Status:	Completion Statement Received
Action Date:	11/30/2001
Response Action Outcome:	Not reported
Action Type:	Phase 3
Action Status:	Completion Statement Received
Action Date:	11/30/2001
Response Action Outcome:	Not reported
Action Type:	Phase 4
Action Status:	Notice of Delay in Meeting RA Deadline Received
Action Date:	11/6/2002
Response Action Outcome:	Not reported
Action Type:	Tier Classification
Action Status:	Tier 2 Extension
Action Date:	12/11/2006
Response Action Outcome:	Not reported
Action Type:	Tier Classification
Action Status:	RTN Linked to TCLASS Via IRA Completion Statement
Action Date:	12/11/2006
Response Action Outcome:	Not reported
Action Type:	Tier Classification
Action Status:	Tier 2 Extension
Action Date:	12/16/2003
Response Action Outcome:	Not reported
Action Type:	Tier Classification
Action Status:	Tier 2 Extension
Action Date:	12/18/2002
Response Action Outcome:	Not reported
Action Type:	Tier Classification
Action Status:	Tier 2 Extension
Action Date:	12/24/1998
Response Action Outcome:	Not reported
Action Type:	Release Abatement Measure
Action Status:	Completion Statement Received
Action Date:	12/24/1998
Response Action Outcome:	Not reported
Action Type:	Tier Classification
Action Status:	Tier 2 Extension
Action Date:	12/27/1999
Response Action Outcome:	Not reported
Action Type:	Tier Classification
Action Status:	Tier 2 Extension
Action Date:	12/27/2000
Response Action Outcome:	Not reported

Map ID  
Direction  
Distance  
Elevation

MAP FINDINGS

Site

Database(s)

EDR ID Number  
EPA ID Number

**SHELL STATION (Continued)**

**S104545262**

Action Type:	Tier Classification
Action Status:	Tier 2 Extension
Action Date:	12/6/2001
Response Action Outcome:	Not reported
Action Type:	Tier Classification
Action Status:	Transmittal, Notice, or Notification Received
Action Date:	2/18/1994
Response Action Outcome:	Not reported
Action Type:	TREGS
Action Status:	WAVACC
Action Date:	2/18/1994
Response Action Outcome:	Not reported
Action Type:	Tier Classification
Action Status:	Tier 2 Classification
Action Date:	2/18/1999
Response Action Outcome:	Not reported
Action Type:	Release Abatement Measure
Action Status:	Status or Interim Report Received
Action Date:	2/20/1997
Response Action Outcome:	Not reported
Action Type:	Compliance and Enforcement Action
Action Status:	Notice of Non-Compliance Issued
Action Date:	2/26/2004
Response Action Outcome:	Not reported
Action Type:	TREGS
Action Status:	WAVSIG
Action Date:	2/9/1994
Response Action Outcome:	Not reported
Action Type:	RLFA
Action Status:	FLDRUN
Action Date:	3/30/1996
Response Action Outcome:	Not reported
Action Type:	Release Abatement Measure
Action Status:	Written Plan Received
Action Date:	4/1/2011
Response Action Outcome:	Not reported
Action Type:	Release Disposition
Action Status:	Valid Transition Site
Action Date:	4/15/1989
Response Action Outcome:	Not reported
Action Type:	Phase 5
Action Status:	Remedy Operation Status Report Received
Action Date:	4/16/2009
Response Action Outcome:	Not reported
Action Type:	Phase 5
Action Status:	RMRINT

Map ID  
Direction  
Distance  
Elevation

MAP FINDINGS

Site

Database(s)

EDR ID Number  
EPA ID Number

**SHELL STATION (Continued)**

**S104545262**

Action Date:	4/16/2009
Response Action Outcome:	Not reported
Action Type:	Phase 5
Action Status:	RMRINT
Action Date:	4/17/2007
Response Action Outcome:	Not reported
Action Type:	Phase 5
Action Status:	Status or Interim Report Received
Action Date:	4/17/2007
Response Action Outcome:	Not reported
Action Type:	Phase 5
Action Status:	RMRINT
Action Date:	4/17/2012
Response Action Outcome:	Not reported
Action Type:	Phase 5
Action Status:	Remedy Operation Status Report Received
Action Date:	4/17/2012
Response Action Outcome:	Not reported
Action Type:	Phase 5
Action Status:	Remedy Operation Status Report Received
Action Date:	4/17/2014
Response Action Outcome:	Not reported
Action Type:	Phase 5
Action Status:	RMRINT
Action Date:	4/17/2014
Response Action Outcome:	Not reported
Action Type:	Phase 5
Action Status:	RMRINT
Action Date:	4/18/2011
Response Action Outcome:	Not reported
Action Type:	Phase 5
Action Status:	Remedy Operation Status Report Received
Action Date:	4/18/2011
Response Action Outcome:	Not reported
Action Type:	Phase 5
Action Status:	RMRINT
Action Date:	4/19/2013
Response Action Outcome:	Not reported
Action Type:	Phase 5
Action Status:	Remedy Operation Status Report Received
Action Date:	4/19/2013
Response Action Outcome:	Not reported
Action Type:	Release Abatement Measure
Action Status:	Completion Statement Received
Action Date:	4/20/2007
Response Action Outcome:	Not reported

Map ID  
Direction  
Distance  
Elevation

MAP FINDINGS

Site

Database(s)

EDR ID Number  
EPA ID Number

**SHELL STATION (Continued)**

**S104545262**

Action Type:	Phase 5
Action Status:	RMRINT
Action Date:	4/20/2010
Response Action Outcome:	Not reported
Action Type:	Phase 5
Action Status:	Remedy Operation Status Report Received
Action Date:	4/20/2010
Response Action Outcome:	Not reported
Action Type:	Phase 5
Action Status:	Remedy Operation Status Report Received
Action Date:	4/20/2015
Response Action Outcome:	Not reported
Action Type:	Phase 5
Action Status:	RMRINT
Action Date:	4/20/2015
Response Action Outcome:	Not reported
Action Type:	Phase 5
Action Status:	Remedy Operation Status Report Received
Action Date:	4/21/2008
Response Action Outcome:	Not reported
Action Type:	Phase 5
Action Status:	RMRINT
Action Date:	4/21/2008
Response Action Outcome:	Not reported
Action Type:	BOL
Action Status:	Transmittal, Notice, or Notification Received
Action Date:	4/21/2011
Response Action Outcome:	Not reported
Action Type:	BOL
Action Status:	Transmittal, Notice, or Notification Received
Action Date:	4/22/2011
Response Action Outcome:	Not reported
Action Type:	Phase 5
Action Status:	Remedy Operation Status Submittal Received
Action Date:	4/24/2007
Response Action Outcome:	Not reported
Action Type:	Release Abatement Measure
Action Status:	Modified Revised or Updated Plan Received
Action Date:	4/26/2011
Response Action Outcome:	Not reported
Action Type:	Release Abatement Measure
Action Status:	Level I - Technical Screen Audit
Action Date:	4/27/2011
Response Action Outcome:	Not reported
Action Type:	Release Abatement Measure
Action Status:	Level I - Technical Screen Audit

Map ID  
Direction  
Distance  
Elevation

MAP FINDINGS

Site

Database(s)

EDR ID Number  
EPA ID Number

**SHELL STATION (Continued)**

**S104545262**

Action Date:	4/4/2011
Response Action Outcome:	Not reported
Action Type:	Phase 5
Action Status:	Remedy Operation Status Report Received
Action Date:	4/5/2010
Response Action Outcome:	Not reported
Action Type:	Release Abatement Measure
Action Status:	Written Plan Received
Action Date:	4/6/2007
Response Action Outcome:	Not reported
Action Type:	Phase 4
Action Status:	Notice of Delay in Meeting RA Deadline Received
Action Date:	4/8/2003
Response Action Outcome:	Not reported
Action Type:	Compliance and Enforcement Action
Action Status:	ACOP
Action Date:	5/1/2006
Response Action Outcome:	Not reported
Action Type:	Phase 4
Action Status:	As-Built Construction Report Received
Action Date:	5/19/2005
Response Action Outcome:	Not reported
Action Type:	BOL
Action Status:	Transmittal, Notice, or Notification Received
Action Date:	5/4/2011
Response Action Outcome:	Not reported
Action Type:	BOL
Action Status:	NOTSHP
Action Date:	5/4/2011
Response Action Outcome:	Not reported
Action Type:	Response Action Outcome - RAO
Action Status:	PSNRCD
Action Date:	6/12/2015
Response Action Outcome:	Not reported
Action Type:	Phase 4
Action Status:	Level II - Audit Inspection
Action Date:	6/15/2005
Response Action Outcome:	Not reported
Action Type:	RLFA
Action Status:	FLDRAN
Action Date:	6/15/2005
Response Action Outcome:	Not reported
Action Type:	Phase 2
Action Status:	Scope of Work Received
Action Date:	6/21/2000
Response Action Outcome:	Not reported

Map ID  
Direction  
Distance  
Elevation

MAP FINDINGS

Site

Database(s)

EDR ID Number  
EPA ID Number

**SHELL STATION (Continued)**

**S104545262**

Action Type:	BOL
Action Status:	SHPFAC
Action Date:	6/21/2011
Response Action Outcome:	Not reported
Action Type:	Release Abatement Measure
Action Status:	Completion Statement Received
Action Date:	6/22/2011
Response Action Outcome:	Not reported
Action Type:	Tier Classification
Action Status:	RTN Linked to TCLASS Via IRA Completion Statement
Action Date:	6/23/2011
Response Action Outcome:	Not reported
Action Type:	Tier Classification
Action Status:	RTN Linked to TCLASS Via Tier Classification Submittal
Action Date:	6/24/2011
Response Action Outcome:	Not reported
Action Type:	Tier Classification
Action Status:	RTN Linked to TCLASS Via Tier Classification Submittal
Action Date:	6/28/2005
Response Action Outcome:	Not reported
Action Type:	BOL
Action Status:	SHPFAC
Action Date:	6/7/2011
Response Action Outcome:	Not reported
Action Type:	Utility-related Abatement Measure
Action Status:	Completion Statement Received
Action Date:	7/16/2002
Response Action Outcome:	Not reported
Action Type:	An activity type that is related to an Audit
Action Status:	NAFNVD
Action Date:	7/19/2005
Response Action Outcome:	Not reported
Action Type:	BOL
Action Status:	NOTSHP
Action Date:	7/19/2011
Response Action Outcome:	Not reported
Action Type:	BOL
Action Status:	SHPFAC
Action Date:	7/20/2011
Response Action Outcome:	Not reported
Action Type:	Release Abatement Measure
Action Status:	Level I - Technical Screen Audit
Action Date:	7/21/2011
Response Action Outcome:	Not reported
Action Type:	Release Abatement Measure
Action Status:	Written Plan Received



Map ID  
Direction  
Distance  
Elevation

MAP FINDINGS

Site

Database(s)

EDR ID Number  
EPA ID Number

**SHELL STATION (Continued)**

**S104545262**

Action Date:	7/21/2011
Response Action Outcome:	Not reported
Action Type:	RLFA
Action Status:	FLDRAN
Action Date:	7/24/2007
Response Action Outcome:	Not reported
Action Type:	Phase 5
Action Status:	Level II - Audit Inspection
Action Date:	7/24/2007
Response Action Outcome:	Not reported
Action Type:	Phase 4
Action Status:	Notice of Delay in Meeting RA Deadline Received
Action Date:	7/26/2002
Response Action Outcome:	Not reported
Action Type:	TREGS
Action Status:	WAVDN
Action Date:	7/30/1993
Response Action Outcome:	Not reported
Action Type:	TREGS
Action Status:	WAVREC
Action Date:	7/30/1993
Response Action Outcome:	Not reported
Action Type:	BOL
Action Status:	Transmittal, Notice, or Notification Received
Action Date:	7/5/2011
Response Action Outcome:	Not reported
Action Type:	Utility-related Abatement Measure
Action Status:	NPERTN
Action Date:	7/9/2002
Response Action Outcome:	Not reported
Action Type:	An activity type that is related to an Audit
Action Status:	NAFNVD
Action Date:	8/20/2007
Response Action Outcome:	Not reported
Action Type:	Release Abatement Measure
Action Status:	Status or Interim Report Received
Action Date:	8/29/1997
Response Action Outcome:	Not reported
Action Type:	Release Abatement Measure
Action Status:	Completion Statement Received
Action Date:	9/1/2011
Response Action Outcome:	Not reported
Action Type:	Phase 4
Action Status:	Written Plan Received
Action Date:	9/17/2003
Response Action Outcome:	Not reported

Map ID  
Direction  
Distance  
Elevation

MAP FINDINGS

Site

Database(s)

EDR ID Number  
EPA ID Number

**SHELL STATION (Continued)**

**S104545262**

Action Type: Phase 4  
Action Status: Completion Statement Received  
Action Date: 9/30/2005  
Response Action Outcome: Not reported

Action Type: Utility-related Abatement Measure  
Action Status: Completion Statement Received  
Action Date: 9/7/1995  
Response Action Outcome: Not reported

Chemicals:

Chemical: UNKNOWN  
Quantity: Not reported  
Location Type: GASSTATION  
Source: PIPE  
Source: UST

Release Tracking Number/Current Status: 3-0011797 / RAONR  
Primary ID: 3-0002100  
Official City: FRAMINGHAM  
Notification: 11/01/1994  
Category: TWO HR  
Status Date: 02/18/1999  
Phase: Not reported  
Response Action Outcome: -  
Oil / Haz Material Type: Oil and Hazardous Material

[Click here to access the MA DEP site for this facility:](#)

Actions:

Action Type: Immediate Response Action  
Action Status: Completion Statement Received  
Action Date: 1/3/1995  
Response Action Outcome: Not reported

Action Type: Tier Classification  
Action Status: Tier 2 Transfer  
Action Date: 10/2/1998  
Response Action Outcome: Not reported

Action Type: Release Disposition  
Action Status: Reportable Release under MGL 21E  
Action Date: 11/1/1994  
Response Action Outcome: Not reported

Action Type: Immediate Response Action  
Action Status: Oral Approval of Plan or Action  
Action Date: 11/1/1994  
Response Action Outcome: Not reported

Action Type: Tier Classification  
Action Status: RTN Linked to TCLASS Via IRA Completion Statement  
Action Date: 11/1/1995  
Response Action Outcome: Not reported

Action Type: RAO Not Required

Map ID  
Direction  
Distance  
Elevation

MAP FINDINGS

Site

Database(s)

EDR ID Number  
EPA ID Number

**SHELL STATION (Continued)**

**S104545262**

Action Status:	Linked to a Tier Classified Site
Action Date:	11/1/1995
Response Action Outcome:	Not reported
Action Type:	Immediate Response Action
Action Status:	Completion Statement Received
Action Date:	11/1/1995
Response Action Outcome:	Not reported
Action Type:	A Notice sent to a Potentially Responsible Party (PRP)
Action Status:	A MassDEP piece of correspondence was issued (approvals, NORs, etc.)
Action Date:	11/15/1994
Response Action Outcome:	Not reported
Action Type:	RNF
Action Status:	Reportable Release under MGL 21E
Action Date:	11/23/1994
Response Action Outcome:	Not reported
Action Type:	Release Disposition
Action Status:	Reportable Release under MGL 21E
Action Date:	12/1/1994
Response Action Outcome:	Not reported
Action Type:	Tier Classification
Action Status:	RTN Linked to TCLASS Via IRA Completion Statement
Action Date:	12/11/2006
Response Action Outcome:	Not reported
Action Type:	Tier Classification
Action Status:	Tier 2 Extension
Action Date:	12/11/2006
Response Action Outcome:	Not reported
Action Type:	Tier Classification
Action Status:	Tier 2 Extension
Action Date:	12/16/2003
Response Action Outcome:	Not reported
Action Type:	Tier Classification
Action Status:	Tier 2 Extension
Action Date:	12/18/2002
Response Action Outcome:	Not reported
Action Type:	Tier Classification
Action Status:	Tier 2 Extension
Action Date:	12/24/1998
Response Action Outcome:	Not reported
Action Type:	Tier Classification
Action Status:	Tier 2 Extension
Action Date:	12/27/1999
Response Action Outcome:	Not reported
Action Type:	Tier Classification
Action Status:	Tier 2 Extension
Action Date:	12/27/2000

Map ID  
Direction  
Distance  
Elevation

MAP FINDINGS

Site

Database(s)

EDR ID Number  
EPA ID Number

**SHELL STATION (Continued)**

**S104545262**

Response Action Outcome:	Not reported
Action Type:	Tier Classification
Action Status:	Tier 2 Extension
Action Date:	12/6/2001
Response Action Outcome:	Not reported
Action Type:	Release Disposition
Action Status:	Reportable Release under MGL 21E
Action Date:	12/7/1994
Response Action Outcome:	Not reported
Action Type:	Tier Classification
Action Status:	Transmittal, Notice, or Notification Received
Action Date:	2/18/1994
Response Action Outcome:	Not reported
Action Type:	RAO Not Required
Action Status:	Linked to a Tier Classified Site
Action Date:	2/18/1999
Response Action Outcome:	Not reported
Action Type:	Tier Classification
Action Status:	Tier 2 Classification
Action Date:	2/18/1999
Response Action Outcome:	Not reported
Action Type:	Tier Classification
Action Status:	RTN Linked to TCLASS Via IRA Completion Statement
Action Date:	6/23/2011
Response Action Outcome:	Not reported
Action Type:	Tier Classification
Action Status:	RTN Linked to TCLASS Via Tier Classification Submittal
Action Date:	6/24/2011
Response Action Outcome:	Not reported
Action Type:	Tier Classification
Action Status:	RTN Linked to TCLASS Via Tier Classification Submittal
Action Date:	6/28/2005
Response Action Outcome:	Not reported
Chemicals:	
Chemical:	GASOLINE
Quantity:	Not reported
Chemical:	UNKNOWN CHEMICAL OF TYPE - HAZARDOUS MATERIAL
Quantity:	Not reported
Source:	UST
Source:	UNKNOWN
Release Tracking Number/Current Status:	3-0011810 / RAONR
Primary ID:	3-0002100
Official City:	FRAMINGHAM
Notification:	11/03/1994
Category:	72 HR
Status Date:	02/18/1999
Phase:	Not reported

Map ID  
Direction  
Distance  
Elevation

MAP FINDINGS

Site

Database(s)

EDR ID Number  
EPA ID Number

**SHELL STATION (Continued)**

**S104545262**

Response Action Outcome: -  
Oil / Haz Material Type: Oil

[Click here to access the MA DEP site for this facility:](#)

**Actions:**

Action Type: Immediate Response Action  
Action Status: Completion Statement Received  
Action Date: 1/3/1995  
Response Action Outcome: Not reported

Action Type: Tier Classification  
Action Status: Tier 2 Transfer  
Action Date: 10/2/1998  
Response Action Outcome: Not reported

Action Type: Immediate Response Action  
Action Status: Completion Statement Received  
Action Date: 11/1/1995  
Response Action Outcome: Not reported

Action Type: RAO Not Required  
Action Status: Linked to a Tier Classified Site  
Action Date: 11/1/1995  
Response Action Outcome: Not reported

Action Type: Tier Classification  
Action Status: RTN Linked to TCLASS Via IRA Completion Statement  
Action Date: 11/1/1995  
Response Action Outcome: Not reported

Action Type: A Notice sent to a Potentially Responsible Party (PRP)  
Action Status: A MassDEP piece of correspondence was issued (approvals, NORs, etc.)  
Action Date: 11/16/1994  
Response Action Outcome: Not reported

Action Type: RNF  
Action Status: Reportable Release under MGL 21E  
Action Date: 11/23/1994  
Response Action Outcome: Not reported

Action Type: Release Disposition  
Action Status: Reportable Release under MGL 21E  
Action Date: 11/3/1994  
Response Action Outcome: Not reported

Action Type: Immediate Response Action  
Action Status: Oral Approval of Plan or Action  
Action Date: 11/3/1994  
Response Action Outcome: Not reported

Action Type: Release Disposition  
Action Status: Reportable Release under MGL 21E  
Action Date: 12/1/1994  
Response Action Outcome: Not reported

Action Type: Tier Classification

Map ID  
Direction  
Distance  
Elevation

MAP FINDINGS

Site

Database(s)

EDR ID Number  
EPA ID Number

**SHELL STATION (Continued)**

**S104545262**

Action Status:	RTN Linked to TCLASS Via IRA Completion Statement
Action Date:	12/11/2006
Response Action Outcome:	Not reported
Action Type:	Tier Classification
Action Status:	Tier 2 Extension
Action Date:	12/11/2006
Response Action Outcome:	Not reported
Action Type:	Tier Classification
Action Status:	Tier 2 Extension
Action Date:	12/16/2003
Response Action Outcome:	Not reported
Action Type:	Tier Classification
Action Status:	Tier 2 Extension
Action Date:	12/18/2002
Response Action Outcome:	Not reported
Action Type:	Tier Classification
Action Status:	Tier 2 Extension
Action Date:	12/24/1998
Response Action Outcome:	Not reported
Action Type:	Tier Classification
Action Status:	Tier 2 Extension
Action Date:	12/27/1999
Response Action Outcome:	Not reported
Action Type:	Tier Classification
Action Status:	Tier 2 Extension
Action Date:	12/27/2000
Response Action Outcome:	Not reported
Action Type:	Tier Classification
Action Status:	Tier 2 Extension
Action Date:	12/6/2001
Response Action Outcome:	Not reported
Action Type:	Release Disposition
Action Status:	Reportable Release under MGL 21E
Action Date:	12/7/1994
Response Action Outcome:	Not reported
Action Type:	Tier Classification
Action Status:	Transmittal, Notice, or Notification Received
Action Date:	2/18/1994
Response Action Outcome:	Not reported
Action Type:	Tier Classification
Action Status:	Tier 2 Classification
Action Date:	2/18/1999
Response Action Outcome:	Not reported
Action Type:	RAO Not Required
Action Status:	Linked to a Tier Classified Site
Action Date:	2/18/1999

Map ID  
Direction  
Distance  
Elevation

MAP FINDINGS

Site

Database(s)

EDR ID Number  
EPA ID Number

**SHELL STATION (Continued)**

**S104545262**

Response Action Outcome: Not reported

Action Type: Tier Classification  
Action Status: RTN Linked to TCLASS Via IRA Completion Statement  
Action Date: 6/23/2011  
Response Action Outcome: Not reported

Action Type: Tier Classification  
Action Status: RTN Linked to TCLASS Via Tier Classification Submittal  
Action Date: 6/24/2011  
Response Action Outcome: Not reported

Action Type: Tier Classification  
Action Status: RTN Linked to TCLASS Via Tier Classification Submittal  
Action Date: 6/28/2005  
Response Action Outcome: Not reported

Chemicals:  
Chemical: WASTE OIL  
Quantity: Not reported  
Chemical: TPH  
Quantity: 170 parts per million  
Chemical: HEATING OIL  
Quantity: 170 parts per million  
Location Type: COMMERCIAL  
Source: UST

Release Tracking Number/Current Status: 3-0020464 / RAO  
Primary ID: Not reported  
Official City: FRAMINGHAM  
Notification: 03/10/2001  
Category: TWO HR  
Status Date: 07/12/2001  
Phase: Not reported  
Response Action Outcome: A1 - A permanent solution has been achieved. Contamination has been reduced to background or a threat of release has been eliminated.

Oil / Haz Material Type: Oil

Click here to access the MA DEP site for this facility:

Actions:

Action Type: RLFA  
Action Status: FLDD1U  
Action Date: 3/10/2001  
Response Action Outcome: A permanent solution has been achieved. Contamination has been reduced to background or a threat of release has been eliminated.

Action Type: Immediate Response Action  
Action Status: Oral Approval of Plan or Action  
Action Date: 3/10/2001  
Response Action Outcome: A permanent solution has been achieved. Contamination has been reduced to background or a threat of release has been eliminated.

Action Type: Release Disposition  
Action Status: Reportable Release under MGL 21E  
Action Date: 3/10/2001

Map ID  
Direction  
Distance  
Elevation

MAP FINDINGS

Site

Database(s)

EDR ID Number  
EPA ID Number

**SHELL STATION (Continued)**

**S104545262**

Response Action Outcome: A permanent solution has been achieved. Contamination has been reduced to background or a threat of release has been eliminated.

Action Type: Compliance and Enforcement Action

Action Status: Notice of Non-Compliance Issued

Action Date: 3/22/2001

Response Action Outcome: A permanent solution has been achieved. Contamination has been reduced to background or a threat of release has been eliminated.

Action Type: A Notice sent to a Potentially Responsible Party (PRP)

Action Status: A MassDEP piece of correspondence was issued (approvals, NORs, etc.

Action Date: 3/26/2001

Response Action Outcome: A permanent solution has been achieved. Contamination has been reduced to background or a threat of release has been eliminated.

Action Type: RNF

Action Status: Reportable Release under MGL 21E

Action Date: 5/10/2001

Response Action Outcome: A permanent solution has been achieved. Contamination has been reduced to background or a threat of release has been eliminated.

Action Type: Immediate Response Action

Action Status: Written Plan Received

Action Date: 5/10/2001

Response Action Outcome: A permanent solution has been achieved. Contamination has been reduced to background or a threat of release has been eliminated.

Action Type: Response Action Outcome - RAO

Action Status: RAO Statement Received

Action Date: 7/12/2001

Response Action Outcome: A permanent solution has been achieved. Contamination has been reduced to background or a threat of release has been eliminated.

Chemicals:

Chemical: GASOLINE

Quantity: 20 gallons

Location Type: COMMERCIAL

Release Tracking Number/Current Status: 3-0020703 / RAO

Primary ID: Not reported

Official City: FRAMINGHAM

Notification: 05/14/2001

Category: TWO HR

Status Date: 07/12/2001

Phase: Not reported

Response Action Outcome: A1 - A permanent solution has been achieved. Contamination has been reduced to background or a threat of release has been eliminated.

Oil / Haz Material Type: Oil

Click here to access the MA DEP site for this facility:

Actions:

Action Type: Release Disposition

Action Status: Reportable Release under MGL 21E

Action Date: 5/14/2001

Response Action Outcome: A permanent solution has been achieved. Contamination has been reduced



Map ID  
Direction  
Distance  
Elevation

MAP FINDINGS

Site

Database(s)

EDR ID Number  
EPA ID Number

**SHELL STATION (Continued)**

**S104545262**

to background or a threat of release has been eliminated.

Action Type: Immediate Response Action  
Action Status: Oral Approval of Plan or Action  
Action Date: 5/14/2001  
Response Action Outcome: A permanent solution has been achieved. Contamination has been reduced to background or a threat of release has been eliminated.

Action Type: A Notice sent to a Potentially Responsible Party (PRP)  
Action Status: A MassDEP piece of correspondence was issued (approvals, NORs, etc.  
Action Date: 6/1/2001  
Response Action Outcome: A permanent solution has been achieved. Contamination has been reduced to background or a threat of release has been eliminated.

Action Type: Response Action Outcome - RAO  
Action Status: RAO Statement Received  
Action Date: 7/12/2001  
Response Action Outcome: A permanent solution has been achieved. Contamination has been reduced to background or a threat of release has been eliminated.

Action Type: RNF  
Action Status: Reportable Release under MGL 21E  
Action Date: 7/12/2001  
Response Action Outcome: A permanent solution has been achieved. Contamination has been reduced to background or a threat of release has been eliminated.

Chemicals:  
Chemical: GASOLINE  
Quantity: 15 gallons  
Chemical: GASOLINE  
Quantity: 20 gallons  
Location Type: COMMERCIAL  
Source: VEHICLE  
Source: PIPE

Release Tracking Number/Current Status: 3-0022091 / RAONR  
Primary ID: Not reported  
Official City: FRAMINGHAM  
Notification: 09/11/2002  
Category: TWO HR  
Status Date: 09/17/2003  
Phase: Not reported  
Response Action Outcome: -  
Oil / Haz Material Type: Oil

[Click here to access the MA DEP site for this facility:](#)

Actions:  
Action Type: Immediate Response Action  
Action Status: Status or Interim Report Received  
Action Date: 1/21/2003  
Response Action Outcome: Not reported  
  
Action Type: RNF  
Action Status: Reportable Release under MGL 21E  
Action Date: 11/12/2002

Map ID  
Direction  
Distance  
Elevation

MAP FINDINGS

Site

Database(s)

EDR ID Number  
EPA ID Number

**SHELL STATION (Continued)**

**S104545262**

Response Action Outcome:	Not reported
Action Type:	Immediate Response Action
Action Status:	Written Plan Received
Action Date:	11/12/2002
Response Action Outcome:	Not reported
Action Type:	RLFA
Action Status:	FOLOFF
Action Date:	12/15/2003
Response Action Outcome:	Not reported
Action Type:	Immediate Response Action
Action Status:	Written Approval of Plan
Action Date:	12/17/2002
Response Action Outcome:	Not reported
Action Type:	Immediate Response Action
Action Status:	Status or Interim Report Received
Action Date:	7/10/2003
Response Action Outcome:	Not reported
Action Type:	Release Disposition
Action Status:	Reportable Release under MGL 21E
Action Date:	8/11/2003
Response Action Outcome:	Not reported
Action Type:	Immediate Response Action
Action Status:	Oral Approval of Plan or Action
Action Date:	9/11/2002
Response Action Outcome:	Not reported
Action Type:	Release Disposition
Action Status:	Reportable Release under MGL 21E
Action Date:	9/11/2002
Response Action Outcome:	Not reported
Action Type:	RLFA
Action Status:	FOLOFF
Action Date:	9/12/2002
Response Action Outcome:	Not reported
Action Type:	A Notice sent to a Potentially Responsible Party (PRP)
Action Status:	A MassDEP piece of correspondence was issued (approvals, NORs, etc.
Action Date:	9/17/2002
Response Action Outcome:	Not reported
Action Type:	Immediate Response Action
Action Status:	Completion Statement Received
Action Date:	9/17/2003
Response Action Outcome:	Not reported
Action Type:	RAO Not Required
Action Status:	Linked to a Tier Classified Site
Action Date:	9/17/2003
Response Action Outcome:	Not reported

Map ID  
Direction  
Distance  
Elevation

MAP FINDINGS

Site

Database(s)

EDR ID Number  
EPA ID Number

**SHELL STATION (Continued)**

**S104545262**

Action Type: Release Disposition  
Action Status: Reportable Release under MGL 21E  
Action Date: 9/23/2002  
Response Action Outcome: Not reported

Chemicals:  
Chemical: GASOLINE  
Quantity: Not reported  
Chemical: UNKNOWN CHEMICAL OF TYPE - OIL  
Quantity: Not reported  
Location Type: COMMERCIAL  
Source: UNKNOWN

Release Tracking Number/Current Status: 3-0025491 / RAONR  
Primary ID: 3-0002100  
Official City: FRAMINGHAM  
Notification: 12/09/2005  
Category: 72 HR  
Status Date: 12/11/2006  
Phase: Not reported  
Response Action Outcome: -  
Oil / Haz Material Type: Oil

[Click here to access the MA DEP site for this facility:](#)

Actions:  
Action Type: A Notice sent to a Potentially Responsible Party (PRP)  
Action Status: A MassDEP piece of correspondence was issued (approvals, NORs, etc.)  
Action Date: 1/18/2006  
Response Action Outcome: Not reported

Action Type: RNF  
Action Status: Reportable Release under MGL 21E  
Action Date: 1/31/2006  
Response Action Outcome: Not reported

Action Type: Immediate Response Action  
Action Status: Status or Interim Report Received  
Action Date: 10/10/2006  
Response Action Outcome: Not reported

Action Type: Tier Classification  
Action Status: Tier 2 Transfer  
Action Date: 10/2/1998  
Response Action Outcome: Not reported

Action Type: Tier Classification  
Action Status: RTN Linked to TCLASS Via IRA Completion Statement  
Action Date: 11/1/1995  
Response Action Outcome: Not reported

Action Type: A Notice sent to a Potentially Responsible Party (PRP)  
Action Status: ALSSENT  
Action Date: 11/6/2006  
Response Action Outcome: Not reported

Map ID  
Direction  
Distance  
Elevation

MAP FINDINGS

Site

Database(s)

EDR ID Number  
EPA ID Number

**SHELL STATION (Continued)**

**S104545262**

Action Type: Immediate Response Action  
Action Status: Completion Statement Received  
Action Date: 12/11/2006  
Response Action Outcome: Not reported

Action Type: Tier Classification  
Action Status: RTN Linked to TCLASS Via IRA Completion Statement  
Action Date: 12/11/2006  
Response Action Outcome: Not reported

Action Type: RAO Not Required  
Action Status: Linked to a Tier Classified Site  
Action Date: 12/11/2006  
Response Action Outcome: Not reported

Action Type: Tier Classification  
Action Status: Tier 2 Extension  
Action Date: 12/11/2006  
Response Action Outcome: Not reported

Action Type: Tier Classification  
Action Status: Tier 2 Extension  
Action Date: 12/16/2003  
Response Action Outcome: Not reported

Action Type: Tier Classification  
Action Status: Tier 2 Extension  
Action Date: 12/18/2002  
Response Action Outcome: Not reported

Action Type: Tier Classification  
Action Status: Tier 2 Extension  
Action Date: 12/24/1998  
Response Action Outcome: Not reported

Action Type: Tier Classification  
Action Status: Tier 2 Extension  
Action Date: 12/27/1999  
Response Action Outcome: Not reported

Action Type: Tier Classification  
Action Status: Tier 2 Extension  
Action Date: 12/27/2000  
Response Action Outcome: Not reported

Action Type: Tier Classification  
Action Status: Tier 2 Extension  
Action Date: 12/6/2001  
Response Action Outcome: Not reported

Action Type: Release Disposition  
Action Status: Reportable Release under MGL 21E  
Action Date: 12/9/2005  
Response Action Outcome: Not reported

Action Type: Immediate Response Action  
Action Status: Oral Approval of Plan or Action

Map ID  
Direction  
Distance  
Elevation

MAP FINDINGS

Site

Database(s)

EDR ID Number  
EPA ID Number

**SHELL STATION (Continued)**

**S104545262**

Action Date: 12/9/2005  
Response Action Outcome: Not reported

Action Type: RLFA  
Action Status: FOLOFF  
Action Date: 12/9/2005  
Response Action Outcome: Not reported

Action Type: Immediate Response Action  
Action Status: Written Plan Received  
Action Date: 2/1/2006  
Response Action Outcome: Not reported

Action Type: Tier Classification  
Action Status: Transmittal, Notice, or Notification Received  
Action Date: 2/18/1994  
Response Action Outcome: Not reported

Action Type: Tier Classification  
Action Status: Tier 2 Classification  
Action Date: 2/18/1999  
Response Action Outcome: Not reported

Action Type: Immediate Response Action  
Action Status: Status or Interim Report Received  
Action Date: 3/30/2006  
Response Action Outcome: Not reported

Action Type: Tier Classification  
Action Status: RTN Linked to TCLASS Via IRA Completion Statement  
Action Date: 6/23/2011  
Response Action Outcome: Not reported

Action Type: Tier Classification  
Action Status: RTN Linked to TCLASS Via Tier Classification Submittal  
Action Date: 6/24/2011  
Response Action Outcome: Not reported

Action Type: Tier Classification  
Action Status: RTN Linked to TCLASS Via Tier Classification Submittal  
Action Date: 6/28/2005  
Response Action Outcome: Not reported

**Chemicals:**

Chemical: GASOLINE  
Quantity: .5 inches  
Chemical: DIESEL FUEL  
Quantity: Not reported  
Location Type: COMMERCIAL  
Source: UST

Release Tracking Number/Current Status: 3-0029964 / RAONR  
Primary ID: 3-0002100  
Official City: FRAMINGHAM  
Notification: 04/28/2011  
Category: 72 HR  
Status Date: 06/24/2011

Map ID  
Direction  
Distance  
Elevation

MAP FINDINGS

Site

Database(s)

EDR ID Number  
EPA ID Number

**SHELL STATION (Continued)**

**S104545262**

Phase: Not reported  
Response Action Outcome: -  
Oil / Haz Material Type: Oil

[Click here to access the MA DEP site for this facility:](#)

**Actions:**

Action Type: Tier Classification  
Action Status: Tier 2 Transfer  
Action Date: 10/2/1998  
Response Action Outcome: Not reported

Action Type: Tier Classification  
Action Status: RTN Linked to TCLASS Via IRA Completion Statement  
Action Date: 11/1/1995  
Response Action Outcome: Not reported

Action Type: Tier Classification  
Action Status: Tier 2 Extension  
Action Date: 12/11/2006  
Response Action Outcome: Not reported

Action Type: Tier Classification  
Action Status: RTN Linked to TCLASS Via IRA Completion Statement  
Action Date: 12/11/2006  
Response Action Outcome: Not reported

Action Type: Tier Classification  
Action Status: Tier 2 Extension  
Action Date: 12/16/2003  
Response Action Outcome: Not reported

Action Type: Tier Classification  
Action Status: Tier 2 Extension  
Action Date: 12/18/2002  
Response Action Outcome: Not reported

Action Type: Tier Classification  
Action Status: Tier 2 Extension  
Action Date: 12/24/1998  
Response Action Outcome: Not reported

Action Type: Tier Classification  
Action Status: Tier 2 Extension  
Action Date: 12/27/1999  
Response Action Outcome: Not reported

Action Type: Tier Classification  
Action Status: Tier 2 Extension  
Action Date: 12/27/2000  
Response Action Outcome: Not reported

Action Type: Tier Classification  
Action Status: Tier 2 Extension  
Action Date: 12/6/2001  
Response Action Outcome: Not reported

Map ID  
Direction  
Distance  
Elevation

MAP FINDINGS

Site

Database(s)

EDR ID Number  
EPA ID Number

**SHELL STATION (Continued)**

**S104545262**

Action Type:	Tier Classification
Action Status:	Transmittal, Notice, or Notification Received
Action Date:	2/18/1994
Response Action Outcome:	Not reported
Action Type:	Tier Classification
Action Status:	Tier 2 Classification
Action Date:	2/18/1999
Response Action Outcome:	Not reported
Action Type:	Immediate Response Action
Action Status:	Oral Approval of Plan or Action
Action Date:	4/28/2011
Response Action Outcome:	Not reported
Action Type:	Release Disposition
Action Status:	Reportable Release under MGL 21E
Action Date:	4/28/2011
Response Action Outcome:	Not reported
Action Type:	Immediate Response Action
Action Status:	Completion Statement Received
Action Date:	6/23/2011
Response Action Outcome:	Not reported
Action Type:	RAO Not Required
Action Status:	Linked to a Tier Classified Site
Action Date:	6/23/2011
Response Action Outcome:	Not reported
Action Type:	Tier Classification
Action Status:	RTN Linked to TCLASS Via IRA Completion Statement
Action Date:	6/23/2011
Response Action Outcome:	Not reported
Action Type:	RNF
Action Status:	Reportable Release under MGL 21E
Action Date:	6/23/2011
Response Action Outcome:	Not reported
Action Type:	RNFE
Action Status:	Transmittal, Notice, or Notification Received
Action Date:	6/23/2011
Response Action Outcome:	Not reported
Action Type:	Tier Classification
Action Status:	RTN Linked to TCLASS Via Tier Classification Submittal
Action Date:	6/24/2011
Response Action Outcome:	Not reported
Action Type:	RAO Not Required
Action Status:	Linked to a Tier Classified Site
Action Date:	6/24/2011
Response Action Outcome:	Not reported
Action Type:	Tier Classification
Action Status:	RTN Linked to TCLASS Via Tier Classification Submittal

Map ID  
Direction  
Distance  
Elevation

MAP FINDINGS

Site

Database(s)

EDR ID Number  
EPA ID Number

**SHELL STATION (Continued)**

**S104545262**

Action Date: 6/28/2005  
Response Action Outcome: Not reported

Action Type: A Notice sent to a Potentially Responsible Party (PRP)  
Action Status: A MassDEP piece of correspondence was issued (approvals, NORs, etc.)  
Action Date: 6/9/2011  
Response Action Outcome: Not reported

Action Type: Immediate Response Action  
Action Status: Level I - Technical Screen Audit  
Action Date: 7/27/2011  
Response Action Outcome: Not reported

Chemicals:  
Chemical: GASOLINE  
Quantity: 371 parts per million  
Location Type: COMMERCIAL  
Source: UST

Release Tracking Number/Current Status: 3-0030140 / URAM  
Primary ID: Not reported  
Official City: FRAMINGHAM  
Notification: 07/13/2011  
Category: 120 DY  
Status Date: 07/15/2011  
Phase: Not reported  
Response Action Outcome: -  
Oil / Haz Material Type: Oil

[Click here to access the MA DEP site for this facility:](#)

Actions:

Action Type: Utility-related Abatement Measure  
Action Status: Completion Statement Received  
Action Date: 10/13/2011  
Response Action Outcome: Not reported

Action Type: Utility-related Abatement Measure  
Action Status: Notice of Intent to Conduct a URAM  
Action Date: 7/13/2011  
Response Action Outcome: Not reported

Action Type: Release Disposition  
Action Status: Reportable Release under MGL 21E  
Action Date: 7/13/2011  
Response Action Outcome: Not reported

Action Type: Utility-related Abatement Measure  
Action Status: Notification of URAM Received  
Action Date: 7/15/2011  
Response Action Outcome: Not reported

Action Type: BOL  
Action Status: Transmittal, Notice, or Notification Received  
Action Date: 7/27/2011  
Response Action Outcome: Not reported



Map ID  
Direction  
Distance  
Elevation

MAP FINDINGS

Site

Database(s)

EDR ID Number  
EPA ID Number

**SHELL STATION (Continued)**

**S104545262**

Action Type: A Notice sent to a Potentially Responsible Party (PRP)  
Action Status: URAMLR  
Action Date: 8/9/2011  
Response Action Outcome: Not reported

Action Type: BOL  
Action Status: SHPFAC  
Action Date: 9/15/2011  
Response Action Outcome: Not reported

Chemicals:  
Chemical: C5 THRU C8 ALIPHATIC HYDROCARBONS  
Quantity: 100 milligrams per kilogram  
Location Type: RIGHTOFWAY  
Location Type: COMMERCIAL  
Source: VESTIGATN  
Source: UNDER IN  
Source: UST

HW GEN:  
EPA Id: MAD044820058  
RCRA Generator Status: VSQG  
State Generator Status: Not reported

58  
WSW  
1/2-1  
0.695 mi.  
3671 ft.

**MT WAYTE AVE  
480 FRANKLIN ST  
FRAMINGHAM, MA 01701**

**SHWS S101025724  
LUST N/A  
RELEASE  
SPILLS  
ENF  
HW GEN**

**Relative:  
Higher**

SHWS:  
Release Tracking Number/Current Status: 3-0002159 / RAO  
Release Town: FRAMINGHAM  
Notification Date: 04/15/1989  
Category: NONE  
Associated ID: 3-0002159  
**Current Status: Response Action Outcome**  
Status Date: 11/01/2011  
Phase: Not reported  
Response Action Outcome: A2 - A permanent solution has been achieved. Contamination has not been reduced to background.  
  
Oil Or Haz Material: Not reported  
Location Type: GASSTATION  
Source: UNKNOWN  
Source: PIPE  
Source: UST

Click here to access the MA DEP site for this facility:

Chemicals:  
Chemical: UNKNOWN  
Quantity: Not reported

Actions:  
Action Type: RLFA

Map ID  
Direction  
Distance  
Elevation

MAP FINDINGS

Site

Database(s)

EDR ID Number  
EPA ID Number

**MT WAYTE AVE (Continued)**

**S101025724**

Action Status: FLDRUN  
Action Date: 1/2/1997  
Response Action Outcome: A permanent solution has been achieved. Contamination has not been reduced to background.

Action Type: Release Abatement Measure  
Action Status: Written Plan Received  
Action Date: 1/21/2010  
Response Action Outcome: A permanent solution has been achieved. Contamination has not been reduced to background.

Action Type: Release Abatement Measure  
Action Status: Level I - Technical Screen Audit  
Action Date: 1/22/2010  
Response Action Outcome: A permanent solution has been achieved. Contamination has not been reduced to background.

Action Type: Immediate Response Action  
Action Status: Oral Approval of Plan or Action  
Action Date: 1/25/2002  
Response Action Outcome: A permanent solution has been achieved. Contamination has not been reduced to background.

Action Type: Immediate Response Action  
Action Status: Written Plan Received  
Action Date: 1/31/1997  
Response Action Outcome: A permanent solution has been achieved. Contamination has not been reduced to background.

Action Type: Phase 5  
Action Status: RMRINT  
Action Date: 10/14/2010  
Response Action Outcome: A permanent solution has been achieved. Contamination has not been reduced to background.

Action Type: Phase 5  
Action Status: Remedy Operation Status Report Received  
Action Date: 10/14/2010  
Response Action Outcome: A permanent solution has been achieved. Contamination has not been reduced to background.

Action Type: Tier Classification  
Action Status: Tier 2 Transfer  
Action Date: 10/16/1998  
Response Action Outcome: A permanent solution has been achieved. Contamination has not been reduced to background.

Action Type: Phase 5  
Action Status: Remedy Operation Status Report Received  
Action Date: 10/17/2008  
Response Action Outcome: A permanent solution has been achieved. Contamination has not been reduced to background.

Action Type: Phase 5  
Action Status: RMRINT  
Action Date: 10/17/2008  
Response Action Outcome: A permanent solution has been achieved. Contamination has not been reduced to background.

MAP FINDINGS

**MT WAYTE AVE (Continued)**

**S101025724**

reduced to background.

Action Type: Phase 5  
Action Status: RMRINI  
Action Date: 10/23/2006  
Response Action Outcome: A permanent solution has been achieved. Contamination has not been reduced to background.

Action Type: Phase 5  
Action Status: Remedy Operation Status Report Received  
Action Date: 10/28/2009  
Response Action Outcome: A permanent solution has been achieved. Contamination has not been reduced to background.

Action Type: Phase 5  
Action Status: RMRINT  
Action Date: 10/28/2009  
Response Action Outcome: A permanent solution has been achieved. Contamination has not been reduced to background.

Action Type: Phase 5  
Action Status: Inspection and Monitoring Report Received  
Action Date: 10/3/2001  
Response Action Outcome: A permanent solution has been achieved. Contamination has not been reduced to background.

Action Type: Immediate Response Action  
Action Status: Completion Statement Received  
Action Date: 10/3/2002  
Response Action Outcome: A permanent solution has been achieved. Contamination has not been reduced to background.

Action Type: Phase 4  
Action Status: Written Plan Received  
Action Date: 10/3/2002  
Response Action Outcome: A permanent solution has been achieved. Contamination has not been reduced to background.

Action Type: Phase 5  
Action Status: Remedy Operation Status Report Received  
Action Date: 10/30/2007  
Response Action Outcome: A permanent solution has been achieved. Contamination has not been reduced to background.

Action Type: Phase 5  
Action Status: RMRINT  
Action Date: 10/30/2007  
Response Action Outcome: A permanent solution has been achieved. Contamination has not been reduced to background.

Action Type: Phase 5  
Action Status: Remedy Operation Status Submittal Received  
Action Date: 10/31/2005  
Response Action Outcome: A permanent solution has been achieved. Contamination has not been reduced to background.

Action Type: Phase 4

Map ID  
Direction  
Distance  
Elevation

MAP FINDINGS

Site

Database(s)

EDR ID Number  
EPA ID Number

**MT WAYTE AVE (Continued)**

**S101025724**

Action Status: Completion Statement Received  
Action Date: 10/31/2005  
Response Action Outcome: A permanent solution has been achieved. Contamination has not been reduced to background.

Action Type: Phase 5  
Action Status: Remedy Operation Status Submittal Received  
Action Date: 10/6/2003  
Response Action Outcome: A permanent solution has been achieved. Contamination has not been reduced to background.

Action Type: Phase 5  
Action Status: Inspection and Monitoring Report Received  
Action Date: 10/6/2003  
Response Action Outcome: A permanent solution has been achieved. Contamination has not been reduced to background.

Action Type: Response Action Outcome - RAO  
Action Status: RAO Statement Received  
Action Date: 11/1/2011  
Response Action Outcome: A permanent solution has been achieved. Contamination has not been reduced to background.

Action Type: Phase 5  
Action Status: Completion Statement Received  
Action Date: 11/1/2011  
Response Action Outcome: A permanent solution has been achieved. Contamination has not been reduced to background.

Action Type: Tier Classification  
Action Status: RTN Linked to TCLASS Via IRA Completion Statement  
Action Date: 11/13/1998  
Response Action Outcome: A permanent solution has been achieved. Contamination has not been reduced to background.

Action Type: Release Abatement Measure  
Action Status: Completion Statement Received  
Action Date: 12/3/2002  
Response Action Outcome: A permanent solution has been achieved. Contamination has not been reduced to background.

Action Type: Tier Classification  
Action Status: RTN Linked to TCLASS Via IRA Completion Statement  
Action Date: 2/13/2007  
Response Action Outcome: A permanent solution has been achieved. Contamination has not been reduced to background.

Action Type: Phase 5  
Action Status: Inspection and Monitoring Report Received  
Action Date: 2/16/2000  
Response Action Outcome: A permanent solution has been achieved. Contamination has not been reduced to background.

Action Type: Phase 4  
Action Status: Completion Statement Received  
Action Date: 2/18/1999  
Response Action Outcome: A permanent solution has been achieved. Contamination has not been

Map ID  
Direction  
Distance  
Elevation

MAP FINDINGS

Site

Database(s)

EDR ID Number  
EPA ID Number

**MT WAYTE AVE (Continued)**

**S101025724**

reduced to background.

Action Type: Phase 4  
Action Status: Written Plan Received  
Action Date: 2/18/1999  
Response Action Outcome: A permanent solution has been achieved. Contamination has not been reduced to background.

Action Type: Tier Classification  
Action Status: Tier 2 Extension  
Action Date: 3/1/2001  
Response Action Outcome: A permanent solution has been achieved. Contamination has not been reduced to background.

Action Type: Phase 5  
Action Status: Inspection and Monitoring Report Received  
Action Date: 3/1/2001  
Response Action Outcome: A permanent solution has been achieved. Contamination has not been reduced to background.

Action Type: Tier Classification  
Action Status: Tier 2 Extension  
Action Date: 3/13/2003  
Response Action Outcome: A permanent solution has been achieved. Contamination has not been reduced to background.

Action Type: Phase 5  
Action Status: Remedy Operation Status Submittal Received  
Action Date: 3/15/2004  
Response Action Outcome: A permanent solution has been achieved. Contamination has not been reduced to background.

Action Type: Phase 5  
Action Status: Status or Interim Report Received  
Action Date: 3/15/2005  
Response Action Outcome: A permanent solution has been achieved. Contamination has not been reduced to background.

Action Type: Phase 5  
Action Status: Remedy Operation Status Submittal Received  
Action Date: 3/15/2005  
Response Action Outcome: A permanent solution has been achieved. Contamination has not been reduced to background.

Action Type: Tier Classification  
Action Status: Tier 2 Extension  
Action Date: 3/18/1996  
Response Action Outcome: A permanent solution has been achieved. Contamination has not been reduced to background.

Action Type: Tier Classification  
Action Status: Tier 2 Extension  
Action Date: 3/18/2002  
Response Action Outcome: A permanent solution has been achieved. Contamination has not been reduced to background.

Action Type: TREGS

Map ID  
Direction  
Distance  
Elevation

MAP FINDINGS

Site

Database(s)

EDR ID Number  
EPA ID Number

**MT WAYTE AVE (Continued)**

**S101025724**

Action Status: WAVREC  
Action Date: 3/19/1990  
Response Action Outcome: A permanent solution has been achieved. Contamination has not been reduced to background.

Action Type: Tier Classification  
Action Status: Tier 2 Extension  
Action Date: 3/2/1999  
Response Action Outcome: A permanent solution has been achieved. Contamination has not been reduced to background.

Action Type: Tier Classification  
Action Status: Tier 2 Extension  
Action Date: 3/20/1997  
Response Action Outcome: A permanent solution has been achieved. Contamination has not been reduced to background.

Action Type: Immediate Response Action  
Action Status: Written Plan Received  
Action Date: 3/22/2002  
Response Action Outcome: A permanent solution has been achieved. Contamination has not been reduced to background.

Action Type: Phase 5  
Action Status: Inspection and Monitoring Report Received  
Action Date: 3/26/2002  
Response Action Outcome: A permanent solution has been achieved. Contamination has not been reduced to background.

Action Type: Phase 2  
Action Status: Completion Statement Received  
Action Date: 3/31/1997  
Response Action Outcome: A permanent solution has been achieved. Contamination has not been reduced to background.

Action Type: Tier Classification  
Action Status: Tier 2 Extension  
Action Date: 3/31/1998  
Response Action Outcome: A permanent solution has been achieved. Contamination has not been reduced to background.

Action Type: Tier Classification  
Action Status: Tier 2 Extension  
Action Date: 3/31/2000  
Response Action Outcome: A permanent solution has been achieved. Contamination has not been reduced to background.

Action Type: Release Abatement Measure  
Action Status: Completion Statement Received  
Action Date: 3/31/2010  
Response Action Outcome: A permanent solution has been achieved. Contamination has not been reduced to background.

Action Type: Release Disposition  
Action Status: Valid Transition Site  
Action Date: 4/15/1989  
Response Action Outcome: A permanent solution has been achieved. Contamination has not been reduced to background.

Map ID  
Direction  
Distance  
Elevation

MAP FINDINGS

Site

Database(s)

EDR ID Number  
EPA ID Number

MT WAYTE AVE (Continued)

S101025724

reduced to background.

Action Type: Phase 5  
Action Status: RMRINT  
Action Date: 4/25/2011  
Response Action Outcome: A permanent solution has been achieved. Contamination has not been reduced to background.

Action Type: Phase 5  
Action Status: Remedy Operation Status Report Received  
Action Date: 4/25/2011  
Response Action Outcome: A permanent solution has been achieved. Contamination has not been reduced to background.

Action Type: Phase 5  
Action Status: RMRINT  
Action Date: 4/27/2007  
Response Action Outcome: A permanent solution has been achieved. Contamination has not been reduced to background.

Action Type: Phase 5  
Action Status: Remedy Operation Status Report Received  
Action Date: 4/27/2007  
Response Action Outcome: A permanent solution has been achieved. Contamination has not been reduced to background.

Action Type: Phase 5  
Action Status: RMRINT  
Action Date: 4/28/2010  
Response Action Outcome: A permanent solution has been achieved. Contamination has not been reduced to background.

Action Type: Phase 5  
Action Status: Remedy Operation Status Report Received  
Action Date: 4/28/2010  
Response Action Outcome: A permanent solution has been achieved. Contamination has not been reduced to background.

Action Type: Phase 5  
Action Status: Remedy Operation Status Report Received  
Action Date: 4/29/2009  
Response Action Outcome: A permanent solution has been achieved. Contamination has not been reduced to background.

Action Type: Phase 5  
Action Status: RMRINT  
Action Date: 4/29/2009  
Response Action Outcome: A permanent solution has been achieved. Contamination has not been reduced to background.

Action Type: RLFA  
Action Status: FOLOFF  
Action Date: 5/11/2005  
Response Action Outcome: A permanent solution has been achieved. Contamination has not been reduced to background.

Action Type: Phase 5

Map ID  
Direction  
Distance  
Elevation

MAP FINDINGS

Site

Database(s)

EDR ID Number  
EPA ID Number

**MT WAYTE AVE (Continued)**

**S101025724**

Action Status:	Remedy Operation Status Report Received
Action Date:	5/2/2006
Response Action Outcome:	A permanent solution has been achieved. Contamination has not been reduced to background.
Action Type:	Phase 5
Action Status:	Remedy Operation Status Report Received
Action Date:	5/2/2008
Response Action Outcome:	A permanent solution has been achieved. Contamination has not been reduced to background.
Action Type:	Phase 5
Action Status:	RMRINT
Action Date:	5/2/2008
Response Action Outcome:	A permanent solution has been achieved. Contamination has not been reduced to background.
Action Type:	TREGS
Action Status:	WAVACC
Action Date:	5/20/1991
Response Action Outcome:	A permanent solution has been achieved. Contamination has not been reduced to background.
Action Type:	Tier Classification
Action Status:	Transmittal, Notice, or Notification Received
Action Date:	5/20/1991
Response Action Outcome:	A permanent solution has been achieved. Contamination has not been reduced to background.
Action Type:	Tier Classification
Action Status:	Tier 2 Classification
Action Date:	5/20/1996
Response Action Outcome:	A permanent solution has been achieved. Contamination has not been reduced to background.
Action Type:	Immediate Response Action
Action Status:	Status or Interim Report Received
Action Date:	5/23/2002
Response Action Outcome:	A permanent solution has been achieved. Contamination has not been reduced to background.
Action Type:	TREGS
Action Status:	WAVSIG
Action Date:	5/8/1991
Response Action Outcome:	A permanent solution has been achieved. Contamination has not been reduced to background.
Action Type:	Tier Classification
Action Status:	RTN Linked to TCLASS Via Tier Classification Submittal
Action Date:	5/8/1997
Response Action Outcome:	A permanent solution has been achieved. Contamination has not been reduced to background.
Action Type:	Tier Classification
Action Status:	Tier 2 Extension
Action Date:	6/14/2005
Response Action Outcome:	A permanent solution has been achieved. Contamination has not been



Map ID  
Direction  
Distance  
Elevation

MAP FINDINGS

Site

Database(s)

EDR ID Number  
EPA ID Number

**MT WAYTE AVE (Continued)**

**S101025724**

reduced to background.

Action Type: Tier Classification  
Action Status: Revised Statement or Transmittal Received  
Action Date: 6/14/2005  
Response Action Outcome: A permanent solution has been achieved. Contamination has not been reduced to background.

Action Type: RLFA  
Action Status: FOLOFF  
Action Date: 6/21/2005  
Response Action Outcome: A permanent solution has been achieved. Contamination has not been reduced to background.

Action Type: Phase 2  
Action Status: Scope of Work Received  
Action Date: 6/3/1996  
Response Action Outcome: A permanent solution has been achieved. Contamination has not been reduced to background.

Action Type: Response Action Outcome - RAO  
Action Status: Level I - Technical Screen Audit  
Action Date: 7/18/2012  
Response Action Outcome: A permanent solution has been achieved. Contamination has not been reduced to background.

Action Type: Release Abatement Measure  
Action Status: Written Plan Received  
Action Date: 8/15/2002  
Response Action Outcome: A permanent solution has been achieved. Contamination has not been reduced to background.

Action Type: Phase 5  
Action Status: Inspection and Monitoring Report Received  
Action Date: 8/23/2000  
Response Action Outcome: A permanent solution has been achieved. Contamination has not been reduced to background.

Action Type: Phase 3  
Action Status: Revised Statement or Transmittal Received  
Action Date: 8/30/2005  
Response Action Outcome: A permanent solution has been achieved. Contamination has not been reduced to background.

Action Type: Phase 4  
Action Status: Modified Revised or Updated Plan Received  
Action Date: 8/30/2005  
Response Action Outcome: A permanent solution has been achieved. Contamination has not been reduced to background.

Action Type: Phase 3  
Action Status: Completion Statement Received  
Action Date: 9/10/1997  
Response Action Outcome: A permanent solution has been achieved. Contamination has not been reduced to background.

Action Type: Phase 4

Map ID  
Direction  
Distance  
Elevation

MAP FINDINGS

Site

Database(s)

EDR ID Number  
EPA ID Number

**MT WAYTE AVE (Continued)**

**S101025724**

Action Status: Completion Statement Received  
Action Date: 9/17/2003  
Response Action Outcome: A permanent solution has been achieved. Contamination has not been reduced to background.

Action Type: Phase 5  
Action Status: Status or Interim Report Received  
Action Date: 9/27/2004  
Response Action Outcome: A permanent solution has been achieved. Contamination has not been reduced to background.

Release Tracking Number/Current Status: 3-0026295 / RAONR  
Release Town: FRAMINGHAM  
Notification Date: 10/13/2006  
Category: 72 HR  
Associated ID: 3-0002159  
**Current Status: Response Action Outcome Not Required**  
Status Date: 02/13/2007  
Phase: Not reported  
Response Action Outcome: -  
Oil Or Haz Material: Oil  
Location Type: COMMERCIAL  
Source: UST  
Source: LINE

[Click here to access the MA DEP site for this facility:](#)

Chemicals:  
Chemical: GASOLINE  
Quantity: Not reported  
Chemical: GASOLINE  
Quantity: .05 gallons per hour

Actions:  
Action Type: Release Disposition  
Action Status: Reportable Release under MGL 21E  
Action Date: 10/13/2006  
Response Action Outcome: Not reported

Action Type: Immediate Response Action  
Action Status: IRA Assessment Only  
Action Date: 10/13/2006  
Response Action Outcome: Not reported

Action Type: Tier Classification  
Action Status: Tier 2 Transfer  
Action Date: 10/16/1998  
Response Action Outcome: Not reported

Action Type: Tier Classification  
Action Status: RTN Linked to TCLASS Via IRA Completion Statement  
Action Date: 11/13/1998  
Response Action Outcome: Not reported

Action Type: Compliance and Enforcement Action

Map ID  
Direction  
Distance  
Elevation

MAP FINDINGS

Site

Database(s)

EDR ID Number  
EPA ID Number

**MT WAYTE AVE (Continued)**

**S101025724**

Action Status:	Interim Deadline Letter Issued
Action Date:	12/19/2006
Response Action Outcome:	Not reported
Action Type:	A Notice sent to a Potentially Responsible Party (PRP)
Action Status:	A MassDEP piece of correspondence was issued (approvals, NORs, etc.)
Action Date:	12/19/2006
Response Action Outcome:	Not reported
Action Type:	Immediate Response Action
Action Status:	Written Plan Received
Action Date:	12/26/2006
Response Action Outcome:	Not reported
Action Type:	RNF
Action Status:	Reportable Release under MGL 21E
Action Date:	12/27/2006
Response Action Outcome:	Not reported
Action Type:	RNFE
Action Status:	Transmittal, Notice, or Notification Received
Action Date:	12/27/2006
Response Action Outcome:	Not reported
Action Type:	Immediate Response Action
Action Status:	Completion Statement Received
Action Date:	2/13/2007
Response Action Outcome:	Not reported
Action Type:	Tier Classification
Action Status:	RTN Linked to TCLASS Via IRA Completion Statement
Action Date:	2/13/2007
Response Action Outcome:	Not reported
Action Type:	RAO Not Required
Action Status:	Linked to a Tier Classified Site
Action Date:	2/13/2007
Response Action Outcome:	Not reported
Action Type:	Tier Classification
Action Status:	Tier 2 Extension
Action Date:	3/1/2001
Response Action Outcome:	Not reported
Action Type:	Tier Classification
Action Status:	Tier 2 Extension
Action Date:	3/13/2003
Response Action Outcome:	Not reported
Action Type:	Tier Classification
Action Status:	Tier 2 Extension
Action Date:	3/18/1996
Response Action Outcome:	Not reported
Action Type:	Tier Classification
Action Status:	Tier 2 Extension
Action Date:	3/18/2002

Map ID  
Direction  
Distance  
Elevation

MAP FINDINGS

Site

Database(s)

EDR ID Number  
EPA ID Number

**MT WAYTE AVE (Continued)**

**S101025724**

Response Action Outcome: Not reported

Action Type: Tier Classification  
Action Status: Tier 2 Extension  
Action Date: 3/2/1999  
Response Action Outcome: Not reported

Action Type: Tier Classification  
Action Status: Tier 2 Extension  
Action Date: 3/20/1997  
Response Action Outcome: Not reported

Action Type: Tier Classification  
Action Status: Tier 2 Extension  
Action Date: 3/31/1998  
Response Action Outcome: Not reported

Action Type: Tier Classification  
Action Status: Tier 2 Extension  
Action Date: 3/31/2000  
Response Action Outcome: Not reported

Action Type: Tier Classification  
Action Status: Transmittal, Notice, or Notification Received  
Action Date: 5/20/1991  
Response Action Outcome: Not reported

Action Type: Tier Classification  
Action Status: Tier 2 Classification  
Action Date: 5/20/1996  
Response Action Outcome: Not reported

Action Type: Tier Classification  
Action Status: RTN Linked to TCLASS Via Tier Classification Submittal  
Action Date: 5/8/1997  
Response Action Outcome: Not reported

Action Type: Tier Classification  
Action Status: Revised Statement or Transmittal Received  
Action Date: 6/14/2005  
Response Action Outcome: Not reported

Action Type: Tier Classification  
Action Status: Tier 2 Extension  
Action Date: 6/14/2005  
Response Action Outcome: Not reported

Release Tracking Number/Current Status: 3-0013772 / RAONR  
Release Town: FRAMINGHAM  
Notification Date: 05/10/1996  
Category: 120 DY  
Associated ID: 3-0002159  
**Current Status: Response Action Outcome Not Required**  
Status Date: 05/08/1997  
Phase: PHASE III  
Response Action Outcome: -

Map ID  
Direction  
Distance  
Elevation

MAP FINDINGS

Site

Database(s)

EDR ID Number  
EPA ID Number

**MT WAYTE AVE (Continued)**

**S101025724**

Oil Or Haz Material: Hazardous Material  
Location Type: COMMERCIAL  
Source: UNKNOWN

[Click here to access the MA DEP site for this facility:](#)

**Chemicals:**

Chemical: MTBE  
Quantity: 43000 micrograms per liter  
Chemical: MTBE  
Quantity: 1300 milligrams per liter

**Actions:**

Action Type: RLFA  
Action Status: FLDRAN  
Action Date: 1/2/1997  
Response Action Outcome: Not reported

Action Type: Immediate Response Action  
Action Status: Written Plan Received  
Action Date: 1/31/1997  
Response Action Outcome: Not reported

Action Type: Tier Classification  
Action Status: Tier 2 Transfer  
Action Date: 10/16/1998  
Response Action Outcome: Not reported

Action Type: Tier Classification  
Action Status: RTN Linked to TCLASS Via IRA Completion Statement  
Action Date: 11/13/1998  
Response Action Outcome: Not reported

Action Type: RLFA  
Action Status: FOLOFF  
Action Date: 12/19/1996  
Response Action Outcome: Not reported

Action Type: Immediate Response Action  
Action Status: IRA Assessment Only  
Action Date: 12/19/1996  
Response Action Outcome: Not reported

Action Type: Immediate Response Action  
Action Status: IRA Assessment Only  
Action Date: 12/2/1996  
Response Action Outcome: Not reported

Action Type: Release Disposition  
Action Status: Reportable Release under MGL 21E  
Action Date: 12/2/1996  
Response Action Outcome: Not reported

Action Type: Tier Classification  
Action Status: RTN Linked to TCLASS Via IRA Completion Statement  
Action Date: 2/13/2007

Map ID  
Direction  
Distance  
Elevation

MAP FINDINGS

Site

Database(s)

EDR ID Number  
EPA ID Number

**MT WAYTE AVE (Continued)**

**S101025724**

Response Action Outcome:	Not reported
Action Type:	Tier Classification
Action Status:	Tier 2 Extension
Action Date:	3/1/2001
Response Action Outcome:	Not reported
Action Type:	Tier Classification
Action Status:	Tier 2 Extension
Action Date:	3/13/2003
Response Action Outcome:	Not reported
Action Type:	Tier Classification
Action Status:	Tier 2 Extension
Action Date:	3/18/1996
Response Action Outcome:	Not reported
Action Type:	Tier Classification
Action Status:	Tier 2 Extension
Action Date:	3/18/2002
Response Action Outcome:	Not reported
Action Type:	Tier Classification
Action Status:	Tier 2 Extension
Action Date:	3/2/1999
Response Action Outcome:	Not reported
Action Type:	Tier Classification
Action Status:	Tier 2 Extension
Action Date:	3/20/1997
Response Action Outcome:	Not reported
Action Type:	Phase 2
Action Status:	Completion Statement Received
Action Date:	3/31/1997
Response Action Outcome:	Not reported
Action Type:	Tier Classification
Action Status:	Tier 2 Extension
Action Date:	3/31/1998
Response Action Outcome:	Not reported
Action Type:	Tier Classification
Action Status:	Tier 2 Extension
Action Date:	3/31/2000
Response Action Outcome:	Not reported
Action Type:	RNF
Action Status:	Reportable Release under MGL 21E
Action Date:	5/10/1996
Response Action Outcome:	Not reported
Action Type:	Release Disposition
Action Status:	Reportable Release under MGL 21E
Action Date:	5/10/1996
Response Action Outcome:	Not reported

Map ID  
Direction  
Distance  
Elevation

MAP FINDINGS

Site

Database(s)

EDR ID Number  
EPA ID Number

**MT WAYTE AVE (Continued)**

**S101025724**

Action Type:	Tier Classification
Action Status:	Transmittal, Notice, or Notification Received
Action Date:	5/20/1991
Response Action Outcome:	Not reported
Action Type:	Tier Classification
Action Status:	Tier 2 Classification
Action Date:	5/20/1996
Response Action Outcome:	Not reported
Action Type:	RAO Not Required
Action Status:	Linked to a Tier Classified Site
Action Date:	5/8/1997
Response Action Outcome:	Not reported
Action Type:	Tier Classification
Action Status:	RTN Linked to TCLASS Via Tier Classification Submittal
Action Date:	5/8/1997
Response Action Outcome:	Not reported
Action Type:	Tier Classification
Action Status:	Revised Statement or Transmittal Received
Action Date:	6/14/2005
Response Action Outcome:	Not reported
Action Type:	Tier Classification
Action Status:	Tier 2 Extension
Action Date:	6/14/2005
Response Action Outcome:	Not reported
Action Type:	A Notice sent to a Potentially Responsible Party (PRP)
Action Status:	A MassDEP piece of correspondence was issued (approvals, NORs, etc.
Action Date:	7/29/1996
Response Action Outcome:	Not reported

Release Tracking Number/Current Status:	3-0015707 / RAONR
Release Town:	FRAMINGHAM
Notification Date:	11/10/1997
Category:	72 HR
Associated ID:	3-0002159
<b>Current Status:</b>	<b>Response Action Outcome Not Required</b>
Status Date:	11/13/1998
Phase:	Not reported
Response Action Outcome:	-
Oil Or Haz Material:	Oil
Location Type:	COMMERCIAL
Source:	UNKNOWN

[Click here to access the MA DEP site for this facility:](#)

Chemicals:	
Chemical:	PETROLEUM
Quantity:	3 inches
Actions:	

Map ID  
Direction  
Distance  
Elevation

MAP FINDINGS

Site

Database(s)

EDR ID Number  
EPA ID Number

**MT WAYTE AVE (Continued)**

**S101025724**

Action Type:	Tier Classification
Action Status:	Tier 2 Transfer
Action Date:	10/16/1998
Response Action Outcome:	Not reported
Action Type:	Release Disposition
Action Status:	Reportable Release under MGL 21E
Action Date:	10/3/2002
Response Action Outcome:	Not reported
Action Type:	Release Disposition
Action Status:	Reportable Release under MGL 21E
Action Date:	11/10/1997
Response Action Outcome:	Not reported
Action Type:	Immediate Response Action
Action Status:	IRA Assessment Only
Action Date:	11/10/1997
Response Action Outcome:	Not reported
Action Type:	RAO Not Required
Action Status:	Linked to a Transition Site - Obsolete Status
Action Date:	11/13/1998
Response Action Outcome:	Not reported
Action Type:	Immediate Response Action
Action Status:	Completion Statement Received
Action Date:	11/13/1998
Response Action Outcome:	Not reported
Action Type:	Tier Classification
Action Status:	RTN Linked to TCLASS Via IRA Completion Statement
Action Date:	11/13/1998
Response Action Outcome:	Not reported
Action Type:	A Notice sent to a Potentially Responsible Party (PRP)
Action Status:	A MassDEP piece of correspondence was issued (approvals, NORs, etc.)
Action Date:	12/12/1997
Response Action Outcome:	Not reported
Action Type:	Tier Classification
Action Status:	RTN Linked to TCLASS Via IRA Completion Statement
Action Date:	2/13/2007
Response Action Outcome:	Not reported
Action Type:	Tier Classification
Action Status:	Tier 2 Extension
Action Date:	3/1/2001
Response Action Outcome:	Not reported
Action Type:	Tier Classification
Action Status:	Tier 2 Extension
Action Date:	3/13/2003
Response Action Outcome:	Not reported
Action Type:	Tier Classification
Action Status:	Tier 2 Extension



Map ID  
Direction  
Distance  
Elevation

MAP FINDINGS

Site

Database(s)

EDR ID Number  
EPA ID Number

**MT WAYTE AVE (Continued)**

**S101025724**

Action Date:	3/18/1996
Response Action Outcome:	Not reported
Action Type:	Tier Classification
Action Status:	Tier 2 Extension
Action Date:	3/18/2002
Response Action Outcome:	Not reported
Action Type:	Tier Classification
Action Status:	Tier 2 Extension
Action Date:	3/2/1999
Response Action Outcome:	Not reported
Action Type:	Tier Classification
Action Status:	Tier 2 Extension
Action Date:	3/20/1997
Response Action Outcome:	Not reported
Action Type:	Tier Classification
Action Status:	Tier 2 Extension
Action Date:	3/31/1998
Response Action Outcome:	Not reported
Action Type:	Tier Classification
Action Status:	Tier 2 Extension
Action Date:	3/31/2000
Response Action Outcome:	Not reported
Action Type:	Tier Classification
Action Status:	Transmittal, Notice, or Notification Received
Action Date:	5/20/1991
Response Action Outcome:	Not reported
Action Type:	Tier Classification
Action Status:	Tier 2 Classification
Action Date:	5/20/1996
Response Action Outcome:	Not reported
Action Type:	Tier Classification
Action Status:	RTN Linked to TCLASS Via Tier Classification Submittal
Action Date:	5/8/1997
Response Action Outcome:	Not reported
Action Type:	Tier Classification
Action Status:	Revised Statement or Transmittal Received
Action Date:	6/14/2005
Response Action Outcome:	Not reported
Action Type:	Tier Classification
Action Status:	Tier 2 Extension
Action Date:	6/14/2005
Response Action Outcome:	Not reported

LUST:

Facility:

Map ID  
Direction  
Distance  
Elevation

MAP FINDINGS

Site

Database(s)

EDR ID Number  
EPA ID Number

**MT WAYTE AVE (Continued)**

**S101025724**

Release Tracking Number/Current Status: 3-0021427 / RAONR  
Status Date: 10/03/2002  
Source Type: UST  
Release Town: FRAMINGHAM  
Notification Date: 01/25/2002  
Category: 72 HR  
Associated ID: 3-0002159  
Phase: Not reported  
Response Action Outcome: -  
Oil Or Haz Material: Oil

Location Type: COMMERCIAL  
Source: UST

[Click here to access the MA DEP site for this facility:](#)

**Chemicals:**

Chemical: GASOLINE  
Quantity: .84 inches

**Actions:**

Action Type: Release Abatement Measure  
Action Status: Written Plan Received  
Action Date: 1/21/2010  
Response Action Outcome: Not reported

Action Type: Release Abatement Measure  
Action Status: Level I - Technical Screen Audit  
Action Date: 1/22/2010  
Response Action Outcome: Not reported

Action Type: Immediate Response Action  
Action Status: Oral Approval of Plan or Action  
Action Date: 1/25/2002  
Response Action Outcome: Not reported

Action Type: Release Disposition  
Action Status: Reportable Release under MGL 21E  
Action Date: 1/25/2002  
Response Action Outcome: Not reported

Action Type: RLFA  
Action Status: FOLOFF  
Action Date: 1/31/2002  
Response Action Outcome: Not reported

Action Type: Tier Classification  
Action Status: Tier 2 Transfer  
Action Date: 10/16/1998  
Response Action Outcome: Not reported

Action Type: RAO Not Required  
Action Status: Linked to a Tier Classified Site  
Action Date: 10/3/2002  
Response Action Outcome: Not reported

Map ID  
Direction  
Distance  
Elevation

MAP FINDINGS

Site

Database(s)

EDR ID Number  
EPA ID Number

**MT WAYTE AVE (Continued)**

**S101025724**

Action Type:	Immediate Response Action
Action Status:	Completion Statement Received
Action Date:	10/3/2002
Response Action Outcome:	Not reported
Action Type:	Tier Classification
Action Status:	RTN Linked to TCLASS Via IRA Completion Statement
Action Date:	11/13/1998
Response Action Outcome:	Not reported
Action Type:	Release Abatement Measure
Action Status:	Completion Statement Received
Action Date:	12/3/2002
Response Action Outcome:	Not reported
Action Type:	RNF
Action Status:	Reportable Release under MGL 21E
Action Date:	2/12/2002
Response Action Outcome:	Not reported
Action Type:	Tier Classification
Action Status:	RTN Linked to TCLASS Via IRA Completion Statement
Action Date:	2/13/2007
Response Action Outcome:	Not reported
Action Type:	RLFA
Action Status:	FLDD1U
Action Date:	2/8/2002
Response Action Outcome:	Not reported
Action Type:	Tier Classification
Action Status:	Tier 2 Extension
Action Date:	3/1/2001
Response Action Outcome:	Not reported
Action Type:	A Notice sent to a Potentially Responsible Party (PRP)
Action Status:	A MassDEP piece of correspondence was issued (approvals, NORs, etc.)
Action Date:	3/12/2002
Response Action Outcome:	Not reported
Action Type:	Tier Classification
Action Status:	Tier 2 Extension
Action Date:	3/13/2003
Response Action Outcome:	Not reported
Action Type:	Tier Classification
Action Status:	Tier 2 Extension
Action Date:	3/18/1996
Response Action Outcome:	Not reported
Action Type:	Tier Classification
Action Status:	Tier 2 Extension
Action Date:	3/18/2002
Response Action Outcome:	Not reported
Action Type:	Tier Classification
Action Status:	Tier 2 Extension

Map ID  
Direction  
Distance  
Elevation

MAP FINDINGS

Site

Database(s)

EDR ID Number  
EPA ID Number

**MT WAYTE AVE (Continued)**

**S101025724**

Action Date:	3/2/1999
Response Action Outcome:	Not reported
Action Type:	Tier Classification
Action Status:	Tier 2 Extension
Action Date:	3/20/1997
Response Action Outcome:	Not reported
Action Type:	Immediate Response Action
Action Status:	Written Plan Received
Action Date:	3/22/2002
Response Action Outcome:	Not reported
Action Type:	Tier Classification
Action Status:	Tier 2 Extension
Action Date:	3/31/1998
Response Action Outcome:	Not reported
Action Type:	Tier Classification
Action Status:	Tier 2 Extension
Action Date:	3/31/2000
Response Action Outcome:	Not reported
Action Type:	Release Abatement Measure
Action Status:	Completion Statement Received
Action Date:	3/31/2010
Response Action Outcome:	Not reported
Action Type:	RLFA
Action Status:	FOLOFF
Action Date:	4/29/2002
Response Action Outcome:	Not reported
Action Type:	Tier Classification
Action Status:	Transmittal, Notice, or Notification Received
Action Date:	5/20/1991
Response Action Outcome:	Not reported
Action Type:	Tier Classification
Action Status:	Tier 2 Classification
Action Date:	5/20/1996
Response Action Outcome:	Not reported
Action Type:	Immediate Response Action
Action Status:	Status or Interim Report Received
Action Date:	5/23/2002
Response Action Outcome:	Not reported
Action Type:	Tier Classification
Action Status:	RTN Linked to TCLASS Via Tier Classification Submittal
Action Date:	5/8/1997
Response Action Outcome:	Not reported
Action Type:	Tier Classification
Action Status:	Revised Statement or Transmittal Received
Action Date:	6/14/2005
Response Action Outcome:	Not reported

Map ID  
Direction  
Distance  
Elevation

MAP FINDINGS

Site

Database(s)

EDR ID Number  
EPA ID Number

**MT WAYTE AVE (Continued)**

**S101025724**

Action Type: Tier Classification  
Action Status: Tier 2 Extension  
Action Date: 6/14/2005  
Response Action Outcome: Not reported

Action Type: Release Abatement Measure  
Action Status: Written Plan Received  
Action Date: 8/15/2002  
Response Action Outcome: Not reported

Facility:

Release Tracking Number/Current Status: 3-0026295 / RAONR  
Status Date: 02/13/2007  
Source Type: UST  
Release Town: FRAMINGHAM  
Notification Date: 10/13/2006  
Category: 72 HR  
Associated ID: 3-0002159  
Phase: Not reported  
Response Action Outcome: -  
Oil Or Haz Material: Oil

Location Type: COMMERCIAL  
Source: UST  
Source: LINE

[Click here to access the MA DEP site for this facility:](#)

Chemicals:

Chemical: GASOLINE  
Quantity: Not reported  
Chemical: GASOLINE  
Quantity: .05 gallons per hour

Actions:

Action Type: Release Disposition  
Action Status: Reportable Release under MGL 21E  
Action Date: 10/13/2006  
Response Action Outcome: Not reported

Action Type: Immediate Response Action  
Action Status: IRA Assessment Only  
Action Date: 10/13/2006  
Response Action Outcome: Not reported

Action Type: Tier Classification  
Action Status: Tier 2 Transfer  
Action Date: 10/16/1998  
Response Action Outcome: Not reported

Action Type: Tier Classification  
Action Status: RTN Linked to TCLASS Via IRA Completion Statement  
Action Date: 11/13/1998  
Response Action Outcome: Not reported

Map ID  
Direction  
Distance  
Elevation

MAP FINDINGS

Site

Database(s)

EDR ID Number  
EPA ID Number

**MT WAYTE AVE (Continued)**

**S101025724**

Action Type:	Compliance and Enforcement Action
Action Status:	Interim Deadline Letter Issued
Action Date:	12/19/2006
Response Action Outcome:	Not reported
Action Type:	A Notice sent to a Potentially Responsible Party (PRP)
Action Status:	A MassDEP piece of correspondence was issued (approvals, NORs, etc.)
Action Date:	12/19/2006
Response Action Outcome:	Not reported
Action Type:	Immediate Response Action
Action Status:	Written Plan Received
Action Date:	12/26/2006
Response Action Outcome:	Not reported
Action Type:	RNF
Action Status:	Reportable Release under MGL 21E
Action Date:	12/27/2006
Response Action Outcome:	Not reported
Action Type:	RNFE
Action Status:	Transmittal, Notice, or Notification Received
Action Date:	12/27/2006
Response Action Outcome:	Not reported
Action Type:	Immediate Response Action
Action Status:	Completion Statement Received
Action Date:	2/13/2007
Response Action Outcome:	Not reported
Action Type:	Tier Classification
Action Status:	RTN Linked to TCLASS Via IRA Completion Statement
Action Date:	2/13/2007
Response Action Outcome:	Not reported
Action Type:	RAO Not Required
Action Status:	Linked to a Tier Classified Site
Action Date:	2/13/2007
Response Action Outcome:	Not reported
Action Type:	Tier Classification
Action Status:	Tier 2 Extension
Action Date:	3/1/2001
Response Action Outcome:	Not reported
Action Type:	Tier Classification
Action Status:	Tier 2 Extension
Action Date:	3/13/2003
Response Action Outcome:	Not reported
Action Type:	Tier Classification
Action Status:	Tier 2 Extension
Action Date:	3/18/1996
Response Action Outcome:	Not reported
Action Type:	Tier Classification
Action Status:	Tier 2 Extension

Map ID  
Direction  
Distance  
Elevation

MAP FINDINGS

Site

Database(s)

EDR ID Number  
EPA ID Number

**MT WAYTE AVE (Continued)**

**S101025724**

Action Date:	3/18/2002
Response Action Outcome:	Not reported
Action Type:	Tier Classification
Action Status:	Tier 2 Extension
Action Date:	3/2/1999
Response Action Outcome:	Not reported
Action Type:	Tier Classification
Action Status:	Tier 2 Extension
Action Date:	3/20/1997
Response Action Outcome:	Not reported
Action Type:	Tier Classification
Action Status:	Tier 2 Extension
Action Date:	3/31/1998
Response Action Outcome:	Not reported
Action Type:	Tier Classification
Action Status:	Tier 2 Extension
Action Date:	3/31/2000
Response Action Outcome:	Not reported
Action Type:	Tier Classification
Action Status:	Transmittal, Notice, or Notification Received
Action Date:	5/20/1991
Response Action Outcome:	Not reported
Action Type:	Tier Classification
Action Status:	Tier 2 Classification
Action Date:	5/20/1996
Response Action Outcome:	Not reported
Action Type:	Tier Classification
Action Status:	RTN Linked to TCLASS Via Tier Classification Submittal
Action Date:	5/8/1997
Response Action Outcome:	Not reported
Action Type:	Tier Classification
Action Status:	Revised Statement or Transmittal Received
Action Date:	6/14/2005
Response Action Outcome:	Not reported
Action Type:	Tier Classification
Action Status:	Tier 2 Extension
Action Date:	6/14/2005
Response Action Outcome:	Not reported

Facility:

Release Tracking Number/Current Status:	3-0002159 / RAO
Status Date:	11/01/2011
Source Type:	UST
Release Town:	FRAMINGHAM
Notification Date:	04/15/1989
Category:	NONE
Associated ID:	3-0002159

Map ID  
Direction  
Distance  
Elevation

MAP FINDINGS

Site

Database(s)

EDR ID Number  
EPA ID Number

**MT WAYTE AVE (Continued)**

**S101025724**

Phase: Not reported  
Response Action Outcome: A2 - A permanent solution has been achieved. Contamination has not been reduced to background.  
Oil Or Haz Material: Not reported  
Location Type: GASSTATION  
Source: UNKNOWN  
Source: PIPE  
Source: UST

[Click here to access the MA DEP site for this facility:](#)

Chemicals:  
Chemical: UNKNOWN  
Quantity: Not reported

Actions:

Action Type: RLFA  
Action Status: FLDRUN  
Action Date: 1/2/1997  
Response Action Outcome: A permanent solution has been achieved. Contamination has not been reduced to background.

Action Type: Release Abatement Measure  
Action Status: Written Plan Received  
Action Date: 1/21/2010  
Response Action Outcome: A permanent solution has been achieved. Contamination has not been reduced to background.

Action Type: Release Abatement Measure  
Action Status: Level I - Technical Screen Audit  
Action Date: 1/22/2010  
Response Action Outcome: A permanent solution has been achieved. Contamination has not been reduced to background.

Action Type: Immediate Response Action  
Action Status: Oral Approval of Plan or Action  
Action Date: 1/25/2002  
Response Action Outcome: A permanent solution has been achieved. Contamination has not been reduced to background.

Action Type: Immediate Response Action  
Action Status: Written Plan Received  
Action Date: 1/31/1997  
Response Action Outcome: A permanent solution has been achieved. Contamination has not been reduced to background.

Action Type: Phase 5  
Action Status: RMRINT  
Action Date: 10/14/2010  
Response Action Outcome: A permanent solution has been achieved. Contamination has not been reduced to background.

Action Type: Phase 5  
Action Status: Remedy Operation Status Report Received



Map ID  
Direction  
Distance  
Elevation

MAP FINDINGS

Site

Database(s)

EDR ID Number  
EPA ID Number

**MT WAYTE AVE (Continued)**

**S101025724**

Action Date: 10/14/2010  
Response Action Outcome: A permanent solution has been achieved. Contamination has not been reduced to background.

Action Type: Tier Classification  
Action Status: Tier 2 Transfer  
Action Date: 10/16/1998  
Response Action Outcome: A permanent solution has been achieved. Contamination has not been reduced to background.

Action Type: Phase 5  
Action Status: Remedy Operation Status Report Received  
Action Date: 10/17/2008  
Response Action Outcome: A permanent solution has been achieved. Contamination has not been reduced to background.

Action Type: Phase 5  
Action Status: RMRINT  
Action Date: 10/17/2008  
Response Action Outcome: A permanent solution has been achieved. Contamination has not been reduced to background.

Action Type: Phase 5  
Action Status: RMRINI  
Action Date: 10/23/2006  
Response Action Outcome: A permanent solution has been achieved. Contamination has not been reduced to background.

Action Type: Phase 5  
Action Status: Remedy Operation Status Report Received  
Action Date: 10/28/2009  
Response Action Outcome: A permanent solution has been achieved. Contamination has not been reduced to background.

Action Type: Phase 5  
Action Status: RMRINT  
Action Date: 10/28/2009  
Response Action Outcome: A permanent solution has been achieved. Contamination has not been reduced to background.

Action Type: Phase 5  
Action Status: Inspection and Monitoring Report Received  
Action Date: 10/3/2001  
Response Action Outcome: A permanent solution has been achieved. Contamination has not been reduced to background.

Action Type: Immediate Response Action  
Action Status: Completion Statement Received  
Action Date: 10/3/2002  
Response Action Outcome: A permanent solution has been achieved. Contamination has not been reduced to background.

Action Type: Phase 4  
Action Status: Written Plan Received  
Action Date: 10/3/2002  
Response Action Outcome: A permanent solution has been achieved. Contamination has not been reduced to background.

Map ID  
Direction  
Distance  
Elevation

MAP FINDINGS

Site

Database(s)

EDR ID Number  
EPA ID Number

**MT WAYTE AVE (Continued)**

**S101025724**

Action Type: Phase 5  
Action Status: Remedy Operation Status Report Received  
Action Date: 10/30/2007  
Response Action Outcome: A permanent solution has been achieved. Contamination has not been reduced to background.

Action Type: Phase 5  
Action Status: RMRINT  
Action Date: 10/30/2007  
Response Action Outcome: A permanent solution has been achieved. Contamination has not been reduced to background.

Action Type: Phase 5  
Action Status: Remedy Operation Status Submittal Received  
Action Date: 10/31/2005  
Response Action Outcome: A permanent solution has been achieved. Contamination has not been reduced to background.

Action Type: Phase 4  
Action Status: Completion Statement Received  
Action Date: 10/31/2005  
Response Action Outcome: A permanent solution has been achieved. Contamination has not been reduced to background.

Action Type: Phase 5  
Action Status: Remedy Operation Status Submittal Received  
Action Date: 10/6/2003  
Response Action Outcome: A permanent solution has been achieved. Contamination has not been reduced to background.

Action Type: Phase 5  
Action Status: Inspection and Monitoring Report Received  
Action Date: 10/6/2003  
Response Action Outcome: A permanent solution has been achieved. Contamination has not been reduced to background.

Action Type: Response Action Outcome - RAO  
Action Status: RAO Statement Received  
Action Date: 11/1/2011  
Response Action Outcome: A permanent solution has been achieved. Contamination has not been reduced to background.

Action Type: Phase 5  
Action Status: Completion Statement Received  
Action Date: 11/1/2011  
Response Action Outcome: A permanent solution has been achieved. Contamination has not been reduced to background.

Action Type: Tier Classification  
Action Status: RTN Linked to TCLASS Via IRA Completion Statement  
Action Date: 11/13/1998  
Response Action Outcome: A permanent solution has been achieved. Contamination has not been reduced to background.

Action Type: Release Abatement Measure  
Action Status: Completion Statement Received  
Action Date: 12/3/2002

Map ID  
Direction  
Distance  
Elevation

MAP FINDINGS

Site

Database(s)

EDR ID Number  
EPA ID Number

**MT WAYTE AVE (Continued)**

**S101025724**

Response Action Outcome: A permanent solution has been achieved. Contamination has not been reduced to background.

Action Type: Tier Classification  
Action Status: RTN Linked to TCLASS Via IRA Completion Statement  
Action Date: 2/13/2007

Response Action Outcome: A permanent solution has been achieved. Contamination has not been reduced to background.

Action Type: Phase 5  
Action Status: Inspection and Monitoring Report Received  
Action Date: 2/16/2000  
Response Action Outcome: A permanent solution has been achieved. Contamination has not been reduced to background.

Action Type: Phase 4  
Action Status: Completion Statement Received  
Action Date: 2/18/1999  
Response Action Outcome: A permanent solution has been achieved. Contamination has not been reduced to background.

Action Type: Phase 4  
Action Status: Written Plan Received  
Action Date: 2/18/1999  
Response Action Outcome: A permanent solution has been achieved. Contamination has not been reduced to background.

Action Type: Tier Classification  
Action Status: Tier 2 Extension  
Action Date: 3/1/2001  
Response Action Outcome: A permanent solution has been achieved. Contamination has not been reduced to background.

Action Type: Phase 5  
Action Status: Inspection and Monitoring Report Received  
Action Date: 3/1/2001  
Response Action Outcome: A permanent solution has been achieved. Contamination has not been reduced to background.

Action Type: Tier Classification  
Action Status: Tier 2 Extension  
Action Date: 3/13/2003  
Response Action Outcome: A permanent solution has been achieved. Contamination has not been reduced to background.

Action Type: Phase 5  
Action Status: Remedy Operation Status Submittal Received  
Action Date: 3/15/2004  
Response Action Outcome: A permanent solution has been achieved. Contamination has not been reduced to background.

Action Type: Phase 5  
Action Status: Status or Interim Report Received  
Action Date: 3/15/2005  
Response Action Outcome: A permanent solution has been achieved. Contamination has not been reduced to background.

Map ID  
Direction  
Distance  
Elevation

MAP FINDINGS

Site

Database(s)

EDR ID Number  
EPA ID Number

**MT WAYTE AVE (Continued)**

**S101025724**

Action Type: Phase 5  
Action Status: Remedy Operation Status Submittal Received  
Action Date: 3/15/2005  
Response Action Outcome: A permanent solution has been achieved. Contamination has not been reduced to background.

Action Type: Tier Classification  
Action Status: Tier 2 Extension  
Action Date: 3/18/1996  
Response Action Outcome: A permanent solution has been achieved. Contamination has not been reduced to background.

Action Type: Tier Classification  
Action Status: Tier 2 Extension  
Action Date: 3/18/2002  
Response Action Outcome: A permanent solution has been achieved. Contamination has not been reduced to background.

Action Type: TREGS  
Action Status: WAVREC  
Action Date: 3/19/1990  
Response Action Outcome: A permanent solution has been achieved. Contamination has not been reduced to background.

Action Type: Tier Classification  
Action Status: Tier 2 Extension  
Action Date: 3/2/1999  
Response Action Outcome: A permanent solution has been achieved. Contamination has not been reduced to background.

Action Type: Tier Classification  
Action Status: Tier 2 Extension  
Action Date: 3/20/1997  
Response Action Outcome: A permanent solution has been achieved. Contamination has not been reduced to background.

Action Type: Immediate Response Action  
Action Status: Written Plan Received  
Action Date: 3/22/2002  
Response Action Outcome: A permanent solution has been achieved. Contamination has not been reduced to background.

Action Type: Phase 5  
Action Status: Inspection and Monitoring Report Received  
Action Date: 3/26/2002  
Response Action Outcome: A permanent solution has been achieved. Contamination has not been reduced to background.

Action Type: Phase 2  
Action Status: Completion Statement Received  
Action Date: 3/31/1997  
Response Action Outcome: A permanent solution has been achieved. Contamination has not been reduced to background.

Action Type: Tier Classification  
Action Status: Tier 2 Extension  
Action Date: 3/31/1998

Map ID  
Direction  
Distance  
Elevation

MAP FINDINGS

Site

Database(s)

EDR ID Number  
EPA ID Number

**MT WAYTE AVE (Continued)**

**S101025724**

Response Action Outcome: A permanent solution has been achieved. Contamination has not been reduced to background.

Action Type: Tier Classification  
Action Status: Tier 2 Extension  
Action Date: 3/31/2000  
Response Action Outcome: A permanent solution has been achieved. Contamination has not been reduced to background.

Action Type: Release Abatement Measure  
Action Status: Completion Statement Received  
Action Date: 3/31/2010  
Response Action Outcome: A permanent solution has been achieved. Contamination has not been reduced to background.

Action Type: Release Disposition  
Action Status: Valid Transition Site  
Action Date: 4/15/1989  
Response Action Outcome: A permanent solution has been achieved. Contamination has not been reduced to background.

Action Type: Phase 5  
Action Status: RMRINT  
Action Date: 4/25/2011  
Response Action Outcome: A permanent solution has been achieved. Contamination has not been reduced to background.

Action Type: Phase 5  
Action Status: Remedy Operation Status Report Received  
Action Date: 4/25/2011  
Response Action Outcome: A permanent solution has been achieved. Contamination has not been reduced to background.

Action Type: Phase 5  
Action Status: RMRINT  
Action Date: 4/27/2007  
Response Action Outcome: A permanent solution has been achieved. Contamination has not been reduced to background.

Action Type: Phase 5  
Action Status: Remedy Operation Status Report Received  
Action Date: 4/27/2007  
Response Action Outcome: A permanent solution has been achieved. Contamination has not been reduced to background.

Action Type: Phase 5  
Action Status: RMRINT  
Action Date: 4/28/2010  
Response Action Outcome: A permanent solution has been achieved. Contamination has not been reduced to background.

Action Type: Phase 5  
Action Status: Remedy Operation Status Report Received  
Action Date: 4/28/2010  
Response Action Outcome: A permanent solution has been achieved. Contamination has not been reduced to background.

Map ID  
Direction  
Distance  
Elevation

MAP FINDINGS

Site

Database(s)

EDR ID Number  
EPA ID Number

**MT WAYTE AVE (Continued)**

**S101025724**

Action Type: Phase 5  
Action Status: Remedy Operation Status Report Received  
Action Date: 4/29/2009  
Response Action Outcome: A permanent solution has been achieved. Contamination has not been reduced to background.

Action Type: Phase 5  
Action Status: RMRINT  
Action Date: 4/29/2009  
Response Action Outcome: A permanent solution has been achieved. Contamination has not been reduced to background.

Action Type: RLFA  
Action Status: FOLOFF  
Action Date: 5/11/2005  
Response Action Outcome: A permanent solution has been achieved. Contamination has not been reduced to background.

Action Type: Phase 5  
Action Status: Remedy Operation Status Report Received  
Action Date: 5/2/2006  
Response Action Outcome: A permanent solution has been achieved. Contamination has not been reduced to background.

Action Type: Phase 5  
Action Status: Remedy Operation Status Report Received  
Action Date: 5/2/2008  
Response Action Outcome: A permanent solution has been achieved. Contamination has not been reduced to background.

Action Type: Phase 5  
Action Status: RMRINT  
Action Date: 5/2/2008  
Response Action Outcome: A permanent solution has been achieved. Contamination has not been reduced to background.

Action Type: TREGS  
Action Status: WAVACC  
Action Date: 5/20/1991  
Response Action Outcome: A permanent solution has been achieved. Contamination has not been reduced to background.

Action Type: Tier Classification  
Action Status: Transmittal, Notice, or Notification Received  
Action Date: 5/20/1991  
Response Action Outcome: A permanent solution has been achieved. Contamination has not been reduced to background.

Action Type: Tier Classification  
Action Status: Tier 2 Classification  
Action Date: 5/20/1996  
Response Action Outcome: A permanent solution has been achieved. Contamination has not been reduced to background.

Action Type: Immediate Response Action  
Action Status: Status or Interim Report Received  
Action Date: 5/23/2002

Map ID  
Direction  
Distance  
Elevation

MAP FINDINGS

Site

Database(s)

EDR ID Number  
EPA ID Number

**MT WAYTE AVE (Continued)**

**S101025724**

Response Action Outcome: A permanent solution has been achieved. Contamination has not been reduced to background.

Action Type: TREGS  
Action Status: WAVSIG  
Action Date: 5/8/1991

Response Action Outcome: A permanent solution has been achieved. Contamination has not been reduced to background.

Action Type: Tier Classification  
Action Status: RTN Linked to TCLASS Via Tier Classification Submittal  
Action Date: 5/8/1997

Response Action Outcome: A permanent solution has been achieved. Contamination has not been reduced to background.

Action Type: Tier Classification  
Action Status: Tier 2 Extension  
Action Date: 6/14/2005

Response Action Outcome: A permanent solution has been achieved. Contamination has not been reduced to background.

Action Type: Tier Classification  
Action Status: Revised Statement or Transmittal Received  
Action Date: 6/14/2005

Response Action Outcome: A permanent solution has been achieved. Contamination has not been reduced to background.

Action Type: RLFA  
Action Status: FOLOFF  
Action Date: 6/21/2005

Response Action Outcome: A permanent solution has been achieved. Contamination has not been reduced to background.

Action Type: Phase 2  
Action Status: Scope of Work Received  
Action Date: 6/3/1996

Response Action Outcome: A permanent solution has been achieved. Contamination has not been reduced to background.

Action Type: Response Action Outcome - RAO  
Action Status: Level I - Technical Screen Audit  
Action Date: 7/18/2012

Response Action Outcome: A permanent solution has been achieved. Contamination has not been reduced to background.

Action Type: Release Abatement Measure  
Action Status: Written Plan Received  
Action Date: 8/15/2002

Response Action Outcome: A permanent solution has been achieved. Contamination has not been reduced to background.

Action Type: Phase 5  
Action Status: Inspection and Monitoring Report Received  
Action Date: 8/23/2000

Response Action Outcome: A permanent solution has been achieved. Contamination has not been reduced to background.

Map ID  
Direction  
Distance  
Elevation

MAP FINDINGS

Site

Database(s)

EDR ID Number  
EPA ID Number

**MT WAYTE AVE (Continued)**

**S101025724**

Action Type: Phase 3  
Action Status: Revised Statement or Transmittal Received  
Action Date: 8/30/2005  
Response Action Outcome: A permanent solution has been achieved. Contamination has not been reduced to background.

Action Type: Phase 4  
Action Status: Modified Revised or Updated Plan Received  
Action Date: 8/30/2005  
Response Action Outcome: A permanent solution has been achieved. Contamination has not been reduced to background.

Action Type: Phase 3  
Action Status: Completion Statement Received  
Action Date: 9/10/1997  
Response Action Outcome: A permanent solution has been achieved. Contamination has not been reduced to background.

Action Type: Phase 4  
Action Status: Completion Statement Received  
Action Date: 9/17/2003  
Response Action Outcome: A permanent solution has been achieved. Contamination has not been reduced to background.

Action Type: Phase 5  
Action Status: Status or Interim Report Received  
Action Date: 9/27/2004  
Response Action Outcome: A permanent solution has been achieved. Contamination has not been reduced to background.

Release:

Release Tracking Number/Current Status: 3-0002159 / RAO  
Primary ID: 3-0002159  
Official City: FRAMINGHAM  
Notification: 04/15/1989  
Category: NONE  
Status Date: 11/01/2011  
Phase: Not reported  
Response Action Outcome: A2 - A permanent solution has been achieved. Contamination has not been reduced to background.  
Oil / Haz Material Type: Not reported

[Click here to access the MA DEP site for this facility:](#)

Actions:

Action Type: RLFA  
Action Status: FLDRUN  
Action Date: 1/2/1997  
Response Action Outcome: A permanent solution has been achieved. Contamination has not been reduced to background.

Action Type: Release Abatement Measure  
Action Status: Written Plan Received  
Action Date: 1/21/2010  
Response Action Outcome: A permanent solution has been achieved. Contamination has not been



Map ID  
Direction  
Distance  
Elevation

MAP FINDINGS

Site

Database(s)

EDR ID Number  
EPA ID Number

MT WAYTE AVE (Continued)

S101025724

reduced to background.

Action Type: Release Abatement Measure  
Action Status: Level I - Technical Screen Audit  
Action Date: 1/22/2010  
Response Action Outcome: A permanent solution has been achieved. Contamination has not been reduced to background.

Action Type: Immediate Response Action  
Action Status: Oral Approval of Plan or Action  
Action Date: 1/25/2002  
Response Action Outcome: A permanent solution has been achieved. Contamination has not been reduced to background.

Action Type: Immediate Response Action  
Action Status: Written Plan Received  
Action Date: 1/31/1997  
Response Action Outcome: A permanent solution has been achieved. Contamination has not been reduced to background.

Action Type: Phase 5  
Action Status: RMRINT  
Action Date: 10/14/2010  
Response Action Outcome: A permanent solution has been achieved. Contamination has not been reduced to background.

Action Type: Phase 5  
Action Status: Remedy Operation Status Report Received  
Action Date: 10/14/2010  
Response Action Outcome: A permanent solution has been achieved. Contamination has not been reduced to background.

Action Type: Tier Classification  
Action Status: Tier 2 Transfer  
Action Date: 10/16/1998  
Response Action Outcome: A permanent solution has been achieved. Contamination has not been reduced to background.

Action Type: Phase 5  
Action Status: Remedy Operation Status Report Received  
Action Date: 10/17/2008  
Response Action Outcome: A permanent solution has been achieved. Contamination has not been reduced to background.

Action Type: Phase 5  
Action Status: RMRINT  
Action Date: 10/17/2008  
Response Action Outcome: A permanent solution has been achieved. Contamination has not been reduced to background.

Action Type: Phase 5  
Action Status: RMRINI  
Action Date: 10/23/2006  
Response Action Outcome: A permanent solution has been achieved. Contamination has not been reduced to background.

Action Type: Phase 5

Map ID  
Direction  
Distance  
Elevation

MAP FINDINGS

Site

Database(s)

EDR ID Number  
EPA ID Number

**MT WAYTE AVE (Continued)**

**S101025724**

Action Status: Remedy Operation Status Report Received  
Action Date: 10/28/2009  
Response Action Outcome: A permanent solution has been achieved. Contamination has not been reduced to background.

Action Type: Phase 5  
Action Status: RMRINT  
Action Date: 10/28/2009  
Response Action Outcome: A permanent solution has been achieved. Contamination has not been reduced to background.

Action Type: Phase 5  
Action Status: Inspection and Monitoring Report Received  
Action Date: 10/3/2001  
Response Action Outcome: A permanent solution has been achieved. Contamination has not been reduced to background.

Action Type: Immediate Response Action  
Action Status: Completion Statement Received  
Action Date: 10/3/2002  
Response Action Outcome: A permanent solution has been achieved. Contamination has not been reduced to background.

Action Type: Phase 4  
Action Status: Written Plan Received  
Action Date: 10/3/2002  
Response Action Outcome: A permanent solution has been achieved. Contamination has not been reduced to background.

Action Type: Phase 5  
Action Status: Remedy Operation Status Report Received  
Action Date: 10/30/2007  
Response Action Outcome: A permanent solution has been achieved. Contamination has not been reduced to background.

Action Type: Phase 5  
Action Status: RMRINT  
Action Date: 10/30/2007  
Response Action Outcome: A permanent solution has been achieved. Contamination has not been reduced to background.

Action Type: Phase 5  
Action Status: Remedy Operation Status Submittal Received  
Action Date: 10/31/2005  
Response Action Outcome: A permanent solution has been achieved. Contamination has not been reduced to background.

Action Type: Phase 4  
Action Status: Completion Statement Received  
Action Date: 10/31/2005  
Response Action Outcome: A permanent solution has been achieved. Contamination has not been reduced to background.

Action Type: Phase 5  
Action Status: Remedy Operation Status Submittal Received  
Action Date: 10/6/2003  
Response Action Outcome: A permanent solution has been achieved. Contamination has not been reduced to background.

MAP FINDINGS

**MT WAYTE AVE (Continued)**

**S101025724**

reduced to background.

Action Type: Phase 5  
Action Status: Inspection and Monitoring Report Received  
Action Date: 10/6/2003  
Response Action Outcome: A permanent solution has been achieved. Contamination has not been reduced to background.

Action Type: Response Action Outcome - RAO  
Action Status: RAO Statement Received  
Action Date: 11/1/2011  
Response Action Outcome: A permanent solution has been achieved. Contamination has not been reduced to background.

Action Type: Phase 5  
Action Status: Completion Statement Received  
Action Date: 11/1/2011  
Response Action Outcome: A permanent solution has been achieved. Contamination has not been reduced to background.

Action Type: Tier Classification  
Action Status: RTN Linked to TCLASS Via IRA Completion Statement  
Action Date: 11/13/1998  
Response Action Outcome: A permanent solution has been achieved. Contamination has not been reduced to background.

Action Type: Release Abatement Measure  
Action Status: Completion Statement Received  
Action Date: 12/3/2002  
Response Action Outcome: A permanent solution has been achieved. Contamination has not been reduced to background.

Action Type: Tier Classification  
Action Status: RTN Linked to TCLASS Via IRA Completion Statement  
Action Date: 2/13/2007  
Response Action Outcome: A permanent solution has been achieved. Contamination has not been reduced to background.

Action Type: Phase 5  
Action Status: Inspection and Monitoring Report Received  
Action Date: 2/16/2000  
Response Action Outcome: A permanent solution has been achieved. Contamination has not been reduced to background.

Action Type: Phase 4  
Action Status: Completion Statement Received  
Action Date: 2/18/1999  
Response Action Outcome: A permanent solution has been achieved. Contamination has not been reduced to background.

Action Type: Phase 4  
Action Status: Written Plan Received  
Action Date: 2/18/1999  
Response Action Outcome: A permanent solution has been achieved. Contamination has not been reduced to background.

Action Type: Tier Classification

Map ID  
Direction  
Distance  
Elevation

MAP FINDINGS

Site

Database(s)

EDR ID Number  
EPA ID Number

**MT WAYTE AVE (Continued)**

**S101025724**

Action Status: Tier 2 Extension  
Action Date: 3/1/2001  
Response Action Outcome: A permanent solution has been achieved. Contamination has not been reduced to background.

Action Type: Phase 5  
Action Status: Inspection and Monitoring Report Received  
Action Date: 3/1/2001  
Response Action Outcome: A permanent solution has been achieved. Contamination has not been reduced to background.

Action Type: Tier Classification  
Action Status: Tier 2 Extension  
Action Date: 3/13/2003  
Response Action Outcome: A permanent solution has been achieved. Contamination has not been reduced to background.

Action Type: Phase 5  
Action Status: Remedy Operation Status Submittal Received  
Action Date: 3/15/2004  
Response Action Outcome: A permanent solution has been achieved. Contamination has not been reduced to background.

Action Type: Phase 5  
Action Status: Status or Interim Report Received  
Action Date: 3/15/2005  
Response Action Outcome: A permanent solution has been achieved. Contamination has not been reduced to background.

Action Type: Phase 5  
Action Status: Remedy Operation Status Submittal Received  
Action Date: 3/15/2005  
Response Action Outcome: A permanent solution has been achieved. Contamination has not been reduced to background.

Action Type: Tier Classification  
Action Status: Tier 2 Extension  
Action Date: 3/18/1996  
Response Action Outcome: A permanent solution has been achieved. Contamination has not been reduced to background.

Action Type: Tier Classification  
Action Status: Tier 2 Extension  
Action Date: 3/18/2002  
Response Action Outcome: A permanent solution has been achieved. Contamination has not been reduced to background.

Action Type: TREGS  
Action Status: WAVREC  
Action Date: 3/19/1990  
Response Action Outcome: A permanent solution has been achieved. Contamination has not been reduced to background.

Action Type: Tier Classification  
Action Status: Tier 2 Extension  
Action Date: 3/2/1999  
Response Action Outcome: A permanent solution has been achieved. Contamination has not been

Map ID  
Direction  
Distance  
Elevation

MAP FINDINGS

Site

Database(s)

EDR ID Number  
EPA ID Number

**MT WAYTE AVE (Continued)**

**S101025724**

reduced to background.

Action Type: Tier Classification  
Action Status: Tier 2 Extension  
Action Date: 3/20/1997  
Response Action Outcome: A permanent solution has been achieved. Contamination has not been reduced to background.

Action Type: Immediate Response Action  
Action Status: Written Plan Received  
Action Date: 3/22/2002  
Response Action Outcome: A permanent solution has been achieved. Contamination has not been reduced to background.

Action Type: Phase 5  
Action Status: Inspection and Monitoring Report Received  
Action Date: 3/26/2002  
Response Action Outcome: A permanent solution has been achieved. Contamination has not been reduced to background.

Action Type: Phase 2  
Action Status: Completion Statement Received  
Action Date: 3/31/1997  
Response Action Outcome: A permanent solution has been achieved. Contamination has not been reduced to background.

Action Type: Tier Classification  
Action Status: Tier 2 Extension  
Action Date: 3/31/1998  
Response Action Outcome: A permanent solution has been achieved. Contamination has not been reduced to background.

Action Type: Tier Classification  
Action Status: Tier 2 Extension  
Action Date: 3/31/2000  
Response Action Outcome: A permanent solution has been achieved. Contamination has not been reduced to background.

Action Type: Release Abatement Measure  
Action Status: Completion Statement Received  
Action Date: 3/31/2010  
Response Action Outcome: A permanent solution has been achieved. Contamination has not been reduced to background.

Action Type: Release Disposition  
Action Status: Valid Transition Site  
Action Date: 4/15/1989  
Response Action Outcome: A permanent solution has been achieved. Contamination has not been reduced to background.

Action Type: Phase 5  
Action Status: RMRINT  
Action Date: 4/25/2011  
Response Action Outcome: A permanent solution has been achieved. Contamination has not been reduced to background.

Action Type: Phase 5

Map ID  
Direction  
Distance  
Elevation

MAP FINDINGS

Site

Database(s)

EDR ID Number  
EPA ID Number

**MT WAYTE AVE (Continued)**

**S101025724**

Action Status: Remedy Operation Status Report Received  
Action Date: 4/25/2011  
Response Action Outcome: A permanent solution has been achieved. Contamination has not been reduced to background.

Action Type: Phase 5  
Action Status: RMRINT  
Action Date: 4/27/2007  
Response Action Outcome: A permanent solution has been achieved. Contamination has not been reduced to background.

Action Type: Phase 5  
Action Status: Remedy Operation Status Report Received  
Action Date: 4/27/2007  
Response Action Outcome: A permanent solution has been achieved. Contamination has not been reduced to background.

Action Type: Phase 5  
Action Status: RMRINT  
Action Date: 4/28/2010  
Response Action Outcome: A permanent solution has been achieved. Contamination has not been reduced to background.

Action Type: Phase 5  
Action Status: Remedy Operation Status Report Received  
Action Date: 4/28/2010  
Response Action Outcome: A permanent solution has been achieved. Contamination has not been reduced to background.

Action Type: Phase 5  
Action Status: Remedy Operation Status Report Received  
Action Date: 4/29/2009  
Response Action Outcome: A permanent solution has been achieved. Contamination has not been reduced to background.

Action Type: Phase 5  
Action Status: RMRINT  
Action Date: 4/29/2009  
Response Action Outcome: A permanent solution has been achieved. Contamination has not been reduced to background.

Action Type: RLFA  
Action Status: FOLOFF  
Action Date: 5/11/2005  
Response Action Outcome: A permanent solution has been achieved. Contamination has not been reduced to background.

Action Type: Phase 5  
Action Status: Remedy Operation Status Report Received  
Action Date: 5/2/2006  
Response Action Outcome: A permanent solution has been achieved. Contamination has not been reduced to background.

Action Type: Phase 5  
Action Status: Remedy Operation Status Report Received  
Action Date: 5/2/2008  
Response Action Outcome: A permanent solution has been achieved. Contamination has not been reduced to background.

Map ID  
Direction  
Distance  
Elevation

MAP FINDINGS

Site

Database(s)

EDR ID Number  
EPA ID Number

**MT WAYTE AVE (Continued)**

**S101025724**

reduced to background.

Action Type: Phase 5  
Action Status: RMRINT  
Action Date: 5/2/2008  
Response Action Outcome: A permanent solution has been achieved. Contamination has not been reduced to background.

Action Type: TREGS  
Action Status: WAVACC  
Action Date: 5/20/1991  
Response Action Outcome: A permanent solution has been achieved. Contamination has not been reduced to background.

Action Type: Tier Classification  
Action Status: Transmittal, Notice, or Notification Received  
Action Date: 5/20/1991  
Response Action Outcome: A permanent solution has been achieved. Contamination has not been reduced to background.

Action Type: Tier Classification  
Action Status: Tier 2 Classification  
Action Date: 5/20/1996  
Response Action Outcome: A permanent solution has been achieved. Contamination has not been reduced to background.

Action Type: Immediate Response Action  
Action Status: Status or Interim Report Received  
Action Date: 5/23/2002  
Response Action Outcome: A permanent solution has been achieved. Contamination has not been reduced to background.

Action Type: TREGS  
Action Status: WAVSIG  
Action Date: 5/8/1991  
Response Action Outcome: A permanent solution has been achieved. Contamination has not been reduced to background.

Action Type: Tier Classification  
Action Status: RTN Linked to TCLASS Via Tier Classification Submittal  
Action Date: 5/8/1997  
Response Action Outcome: A permanent solution has been achieved. Contamination has not been reduced to background.

Action Type: Tier Classification  
Action Status: Tier 2 Extension  
Action Date: 6/14/2005  
Response Action Outcome: A permanent solution has been achieved. Contamination has not been reduced to background.

Action Type: Tier Classification  
Action Status: Revised Statement or Transmittal Received  
Action Date: 6/14/2005  
Response Action Outcome: A permanent solution has been achieved. Contamination has not been reduced to background.

Action Type: RLFA

Map ID  
Direction  
Distance  
Elevation

MAP FINDINGS

Site

Database(s)

EDR ID Number  
EPA ID Number

**MT WAYTE AVE (Continued)**

**S101025724**

Action Status: FOLOFF  
Action Date: 6/21/2005  
Response Action Outcome: A permanent solution has been achieved. Contamination has not been reduced to background.

Action Type: Phase 2  
Action Status: Scope of Work Received  
Action Date: 6/3/1996  
Response Action Outcome: A permanent solution has been achieved. Contamination has not been reduced to background.

Action Type: Response Action Outcome - RAO  
Action Status: Level I - Technical Screen Audit  
Action Date: 7/18/2012  
Response Action Outcome: A permanent solution has been achieved. Contamination has not been reduced to background.

Action Type: Release Abatement Measure  
Action Status: Written Plan Received  
Action Date: 8/15/2002  
Response Action Outcome: A permanent solution has been achieved. Contamination has not been reduced to background.

Action Type: Phase 5  
Action Status: Inspection and Monitoring Report Received  
Action Date: 8/23/2000  
Response Action Outcome: A permanent solution has been achieved. Contamination has not been reduced to background.

Action Type: Phase 3  
Action Status: Revised Statement or Transmittal Received  
Action Date: 8/30/2005  
Response Action Outcome: A permanent solution has been achieved. Contamination has not been reduced to background.

Action Type: Phase 4  
Action Status: Modified Revised or Updated Plan Received  
Action Date: 8/30/2005  
Response Action Outcome: A permanent solution has been achieved. Contamination has not been reduced to background.

Action Type: Phase 3  
Action Status: Completion Statement Received  
Action Date: 9/10/1997  
Response Action Outcome: A permanent solution has been achieved. Contamination has not been reduced to background.

Action Type: Phase 4  
Action Status: Completion Statement Received  
Action Date: 9/17/2003  
Response Action Outcome: A permanent solution has been achieved. Contamination has not been reduced to background.

Action Type: Phase 5  
Action Status: Status or Interim Report Received  
Action Date: 9/27/2004  
Response Action Outcome: A permanent solution has been achieved. Contamination has not been reduced to background.



Map ID  
Direction  
Distance  
Elevation

MAP FINDINGS

Site

Database(s)

EDR ID Number  
EPA ID Number

**MT WAYTE AVE (Continued)**

**S101025724**

reduced to background.

Chemicals:

Chemical: UNKNOWN  
Quantity: Not reported  
Location Type: GASSTATION  
Source: UNKNOWN  
Source: PIPE  
Source: UST

Release Tracking Number/Current Status: 3-0013772 / RAONR  
Primary ID: 3-0002159  
Official City: FRAMINGHAM  
Notification: 05/10/1996  
Category: 120 DY  
Status Date: 05/08/1997  
Phase: PHASE III  
Response Action Outcome: -  
Oil / Haz Material Type: Hazardous Material

[Click here to access the MA DEP site for this facility:](#)

Actions:

Action Type: RLFA  
Action Status: FLDRAN  
Action Date: 1/2/1997  
Response Action Outcome: Not reported

Action Type: Immediate Response Action  
Action Status: Written Plan Received  
Action Date: 1/31/1997  
Response Action Outcome: Not reported

Action Type: Tier Classification  
Action Status: Tier 2 Transfer  
Action Date: 10/16/1998  
Response Action Outcome: Not reported

Action Type: Tier Classification  
Action Status: RTN Linked to TCLASS Via IRA Completion Statement  
Action Date: 11/13/1998  
Response Action Outcome: Not reported

Action Type: RLFA  
Action Status: FOLOFF  
Action Date: 12/19/1996  
Response Action Outcome: Not reported

Action Type: Immediate Response Action  
Action Status: IRA Assessment Only  
Action Date: 12/19/1996  
Response Action Outcome: Not reported

Action Type: Immediate Response Action  
Action Status: IRA Assessment Only  
Action Date: 12/2/1996

Map ID  
Direction  
Distance  
Elevation

MAP FINDINGS

Site

Database(s)

EDR ID Number  
EPA ID Number

**MT WAYTE AVE (Continued)**

**S101025724**

Response Action Outcome:	Not reported
Action Type:	Release Disposition
Action Status:	Reportable Release under MGL 21E
Action Date:	12/2/1996
Response Action Outcome:	Not reported
Action Type:	Tier Classification
Action Status:	RTN Linked to TCLASS Via IRA Completion Statement
Action Date:	2/13/2007
Response Action Outcome:	Not reported
Action Type:	Tier Classification
Action Status:	Tier 2 Extension
Action Date:	3/1/2001
Response Action Outcome:	Not reported
Action Type:	Tier Classification
Action Status:	Tier 2 Extension
Action Date:	3/13/2003
Response Action Outcome:	Not reported
Action Type:	Tier Classification
Action Status:	Tier 2 Extension
Action Date:	3/18/1996
Response Action Outcome:	Not reported
Action Type:	Tier Classification
Action Status:	Tier 2 Extension
Action Date:	3/18/2002
Response Action Outcome:	Not reported
Action Type:	Tier Classification
Action Status:	Tier 2 Extension
Action Date:	3/2/1999
Response Action Outcome:	Not reported
Action Type:	Tier Classification
Action Status:	Tier 2 Extension
Action Date:	3/20/1997
Response Action Outcome:	Not reported
Action Type:	Phase 2
Action Status:	Completion Statement Received
Action Date:	3/31/1997
Response Action Outcome:	Not reported
Action Type:	Tier Classification
Action Status:	Tier 2 Extension
Action Date:	3/31/1998
Response Action Outcome:	Not reported
Action Type:	Tier Classification
Action Status:	Tier 2 Extension
Action Date:	3/31/2000
Response Action Outcome:	Not reported

Map ID  
Direction  
Distance  
Elevation

MAP FINDINGS

Site

Database(s)

EDR ID Number  
EPA ID Number

**MT WAYTE AVE (Continued)**

**S101025724**

Action Type:	RNF
Action Status:	Reportable Release under MGL 21E
Action Date:	5/10/1996
Response Action Outcome:	Not reported
Action Type:	Release Disposition
Action Status:	Reportable Release under MGL 21E
Action Date:	5/10/1996
Response Action Outcome:	Not reported
Action Type:	Tier Classification
Action Status:	Transmittal, Notice, or Notification Received
Action Date:	5/20/1991
Response Action Outcome:	Not reported
Action Type:	Tier Classification
Action Status:	Tier 2 Classification
Action Date:	5/20/1996
Response Action Outcome:	Not reported
Action Type:	RAO Not Required
Action Status:	Linked to a Tier Classified Site
Action Date:	5/8/1997
Response Action Outcome:	Not reported
Action Type:	Tier Classification
Action Status:	RTN Linked to TCLASS Via Tier Classification Submittal
Action Date:	5/8/1997
Response Action Outcome:	Not reported
Action Type:	Tier Classification
Action Status:	Revised Statement or Transmittal Received
Action Date:	6/14/2005
Response Action Outcome:	Not reported
Action Type:	Tier Classification
Action Status:	Tier 2 Extension
Action Date:	6/14/2005
Response Action Outcome:	Not reported
Action Type:	A Notice sent to a Potentially Responsible Party (PRP)
Action Status:	A MassDEP piece of correspondence was issued (approvals, NORs, etc.)
Action Date:	7/29/1996
Response Action Outcome:	Not reported
Chemicals:	
Chemical:	MTBE
Quantity:	43000 micrograms per liter
Chemical:	MTBE
Quantity:	1300 milligrams per liter
Location Type:	COMMERCIAL
Source:	UNKNOWN
Release Tracking Number/Current Status:	3-0015707 / RAONR
Primary ID:	3-0002159
Official City:	FRAMINGHAM
Notification:	11/10/1997

Map ID  
Direction  
Distance  
Elevation

MAP FINDINGS

Site

Database(s)

EDR ID Number  
EPA ID Number

**MT WAYTE AVE (Continued)**

**S101025724**

Category: 72 HR  
Status Date: 11/13/1998  
Phase: Not reported  
Response Action Outcome: -  
Oil / Haz Material Type: Oil

[Click here to access the MA DEP site for this facility:](#)

**Actions:**

Action Type: Tier Classification  
Action Status: Tier 2 Transfer  
Action Date: 10/16/1998  
Response Action Outcome: Not reported

Action Type: Release Disposition  
Action Status: Reportable Release under MGL 21E  
Action Date: 10/3/2002  
Response Action Outcome: Not reported

Action Type: Release Disposition  
Action Status: Reportable Release under MGL 21E  
Action Date: 11/10/1997  
Response Action Outcome: Not reported

Action Type: Immediate Response Action  
Action Status: IRA Assessment Only  
Action Date: 11/10/1997  
Response Action Outcome: Not reported

Action Type: RAO Not Required  
Action Status: Linked to a Transition Site - Obsolete Status  
Action Date: 11/13/1998  
Response Action Outcome: Not reported

Action Type: Immediate Response Action  
Action Status: Completion Statement Received  
Action Date: 11/13/1998  
Response Action Outcome: Not reported

Action Type: Tier Classification  
Action Status: RTN Linked to TCLASS Via IRA Completion Statement  
Action Date: 11/13/1998  
Response Action Outcome: Not reported

Action Type: A Notice sent to a Potentially Responsible Party (PRP)  
Action Status: A MassDEP piece of correspondence was issued (approvals, NORs, etc.)  
Action Date: 12/12/1997  
Response Action Outcome: Not reported

Action Type: Tier Classification  
Action Status: RTN Linked to TCLASS Via IRA Completion Statement  
Action Date: 2/13/2007  
Response Action Outcome: Not reported

Action Type: Tier Classification  
Action Status: Tier 2 Extension  
Action Date: 3/1/2001

Map ID  
Direction  
Distance  
Elevation

MAP FINDINGS

Site

Database(s)

EDR ID Number  
EPA ID Number

**MT WAYTE AVE (Continued)**

**S101025724**

Response Action Outcome:	Not reported
Action Type:	Tier Classification
Action Status:	Tier 2 Extension
Action Date:	3/13/2003
Response Action Outcome:	Not reported
Action Type:	Tier Classification
Action Status:	Tier 2 Extension
Action Date:	3/18/1996
Response Action Outcome:	Not reported
Action Type:	Tier Classification
Action Status:	Tier 2 Extension
Action Date:	3/18/2002
Response Action Outcome:	Not reported
Action Type:	Tier Classification
Action Status:	Tier 2 Extension
Action Date:	3/2/1999
Response Action Outcome:	Not reported
Action Type:	Tier Classification
Action Status:	Tier 2 Extension
Action Date:	3/20/1997
Response Action Outcome:	Not reported
Action Type:	Tier Classification
Action Status:	Tier 2 Extension
Action Date:	3/31/1998
Response Action Outcome:	Not reported
Action Type:	Tier Classification
Action Status:	Tier 2 Extension
Action Date:	3/31/2000
Response Action Outcome:	Not reported
Action Type:	Tier Classification
Action Status:	Transmittal, Notice, or Notification Received
Action Date:	5/20/1991
Response Action Outcome:	Not reported
Action Type:	Tier Classification
Action Status:	Tier 2 Classification
Action Date:	5/20/1996
Response Action Outcome:	Not reported
Action Type:	Tier Classification
Action Status:	RTN Linked to TCLASS Via Tier Classification Submittal
Action Date:	5/8/1997
Response Action Outcome:	Not reported
Action Type:	Tier Classification
Action Status:	Revised Statement or Transmittal Received
Action Date:	6/14/2005
Response Action Outcome:	Not reported

Map ID  
Direction  
Distance  
Elevation

MAP FINDINGS

Site

Database(s)

EDR ID Number  
EPA ID Number

**MT WAYTE AVE (Continued)**

**S101025724**

Action Type: Tier Classification  
Action Status: Tier 2 Extension  
Action Date: 6/14/2005  
Response Action Outcome: Not reported

Chemicals:  
Chemical: PETROLEUM  
Quantity: 3 inches  
Location Type: COMMERCIAL  
Source: UNKNOWN

Release Tracking Number/Current Status: 3-0021427 / RAONR  
Primary ID: 3-0002159  
Official City: FRAMINGHAM  
Notification: 01/25/2002  
Category: 72 HR  
Status Date: 10/03/2002  
Phase: Not reported  
Response Action Outcome: -  
Oil / Haz Material Type: Oil

[Click here to access the MA DEP site for this facility:](#)

**Actions:**

Action Type: Release Abatement Measure  
Action Status: Written Plan Received  
Action Date: 1/21/2010  
Response Action Outcome: Not reported

Action Type: Release Abatement Measure  
Action Status: Level I - Technical Screen Audit  
Action Date: 1/22/2010  
Response Action Outcome: Not reported

Action Type: Immediate Response Action  
Action Status: Oral Approval of Plan or Action  
Action Date: 1/25/2002  
Response Action Outcome: Not reported

Action Type: Release Disposition  
Action Status: Reportable Release under MGL 21E  
Action Date: 1/25/2002  
Response Action Outcome: Not reported

Action Type: RLFA  
Action Status: FOLOFF  
Action Date: 1/31/2002  
Response Action Outcome: Not reported

Action Type: Tier Classification  
Action Status: Tier 2 Transfer  
Action Date: 10/16/1998  
Response Action Outcome: Not reported

Action Type: RAO Not Required  
Action Status: Linked to a Tier Classified Site

Map ID  
Direction  
Distance  
Elevation

MAP FINDINGS

Site

Database(s)

EDR ID Number  
EPA ID Number

**MT WAYTE AVE (Continued)**

**S101025724**

Action Date:	10/3/2002
Response Action Outcome:	Not reported
Action Type:	Immediate Response Action
Action Status:	Completion Statement Received
Action Date:	10/3/2002
Response Action Outcome:	Not reported
Action Type:	Tier Classification
Action Status:	RTN Linked to TCLASS Via IRA Completion Statement
Action Date:	11/13/1998
Response Action Outcome:	Not reported
Action Type:	Release Abatement Measure
Action Status:	Completion Statement Received
Action Date:	12/3/2002
Response Action Outcome:	Not reported
Action Type:	RNF
Action Status:	Reportable Release under MGL 21E
Action Date:	2/12/2002
Response Action Outcome:	Not reported
Action Type:	Tier Classification
Action Status:	RTN Linked to TCLASS Via IRA Completion Statement
Action Date:	2/13/2007
Response Action Outcome:	Not reported
Action Type:	RLFA
Action Status:	FLDD1U
Action Date:	2/8/2002
Response Action Outcome:	Not reported
Action Type:	Tier Classification
Action Status:	Tier 2 Extension
Action Date:	3/1/2001
Response Action Outcome:	Not reported
Action Type:	A Notice sent to a Potentially Responsible Party (PRP)
Action Status:	A MassDEP piece of correspondence was issued (approvals, NORs, etc.)
Action Date:	3/12/2002
Response Action Outcome:	Not reported
Action Type:	Tier Classification
Action Status:	Tier 2 Extension
Action Date:	3/13/2003
Response Action Outcome:	Not reported
Action Type:	Tier Classification
Action Status:	Tier 2 Extension
Action Date:	3/18/1996
Response Action Outcome:	Not reported
Action Type:	Tier Classification
Action Status:	Tier 2 Extension
Action Date:	3/18/2002
Response Action Outcome:	Not reported

Map ID  
Direction  
Distance  
Elevation

MAP FINDINGS

Site

Database(s)

EDR ID Number  
EPA ID Number

**MT WAYTE AVE (Continued)**

**S101025724**

Action Type:	Tier Classification
Action Status:	Tier 2 Extension
Action Date:	3/2/1999
Response Action Outcome:	Not reported
Action Type:	Tier Classification
Action Status:	Tier 2 Extension
Action Date:	3/20/1997
Response Action Outcome:	Not reported
Action Type:	Immediate Response Action
Action Status:	Written Plan Received
Action Date:	3/22/2002
Response Action Outcome:	Not reported
Action Type:	Tier Classification
Action Status:	Tier 2 Extension
Action Date:	3/31/1998
Response Action Outcome:	Not reported
Action Type:	Tier Classification
Action Status:	Tier 2 Extension
Action Date:	3/31/2000
Response Action Outcome:	Not reported
Action Type:	Release Abatement Measure
Action Status:	Completion Statement Received
Action Date:	3/31/2010
Response Action Outcome:	Not reported
Action Type:	RLFA
Action Status:	FOLOFF
Action Date:	4/29/2002
Response Action Outcome:	Not reported
Action Type:	Tier Classification
Action Status:	Transmittal, Notice, or Notification Received
Action Date:	5/20/1991
Response Action Outcome:	Not reported
Action Type:	Tier Classification
Action Status:	Tier 2 Classification
Action Date:	5/20/1996
Response Action Outcome:	Not reported
Action Type:	Immediate Response Action
Action Status:	Status or Interim Report Received
Action Date:	5/23/2002
Response Action Outcome:	Not reported
Action Type:	Tier Classification
Action Status:	RTN Linked to TCLASS Via Tier Classification Submittal
Action Date:	5/8/1997
Response Action Outcome:	Not reported
Action Type:	Tier Classification
Action Status:	Revised Statement or Transmittal Received



Map ID  
Direction  
Distance  
Elevation

MAP FINDINGS

Site

Database(s)

EDR ID Number  
EPA ID Number

**MT WAYTE AVE (Continued)**

**S101025724**

Action Date: 6/14/2005  
Response Action Outcome: Not reported

Action Type: Tier Classification  
Action Status: Tier 2 Extension  
Action Date: 6/14/2005  
Response Action Outcome: Not reported

Action Type: Release Abatement Measure  
Action Status: Written Plan Received  
Action Date: 8/15/2002  
Response Action Outcome: Not reported

Chemicals:

Chemical: GASOLINE  
Quantity: .84 inches  
Location Type: COMMERCIAL  
Source: UST

Release Tracking Number/Current Status: 3-0026295 / RAONR  
Primary ID: 3-0002159  
Official City: FRAMINGHAM  
Notification: 10/13/2006  
Category: 72 HR  
Status Date: 02/13/2007  
Phase: Not reported  
Response Action Outcome: -  
Oil / Haz Material Type: Oil

[Click here to access the MA DEP site for this facility:](#)

Actions:

Action Type: Release Disposition  
Action Status: Reportable Release under MGL 21E  
Action Date: 10/13/2006  
Response Action Outcome: Not reported

Action Type: Immediate Response Action  
Action Status: IRA Assessment Only  
Action Date: 10/13/2006  
Response Action Outcome: Not reported

Action Type: Tier Classification  
Action Status: Tier 2 Transfer  
Action Date: 10/16/1998  
Response Action Outcome: Not reported

Action Type: Tier Classification  
Action Status: RTN Linked to TCLASS Via IRA Completion Statement  
Action Date: 11/13/1998  
Response Action Outcome: Not reported

Action Type: Compliance and Enforcement Action  
Action Status: Interim Deadline Letter Issued  
Action Date: 12/19/2006  
Response Action Outcome: Not reported

Map ID  
Direction  
Distance  
Elevation

MAP FINDINGS

Site

Database(s)

EDR ID Number  
EPA ID Number

**MT WAYTE AVE (Continued)**

**S101025724**

Action Type:	A Notice sent to a Potentially Responsible Party (PRP)
Action Status:	A MassDEP piece of correspondence was issued (approvals, NORs, etc.
Action Date:	12/19/2006
Response Action Outcome:	Not reported
Action Type:	Immediate Response Action
Action Status:	Written Plan Received
Action Date:	12/26/2006
Response Action Outcome:	Not reported
Action Type:	RNF
Action Status:	Reportable Release under MGL 21E
Action Date:	12/27/2006
Response Action Outcome:	Not reported
Action Type:	RNFE
Action Status:	Transmittal, Notice, or Notification Received
Action Date:	12/27/2006
Response Action Outcome:	Not reported
Action Type:	Immediate Response Action
Action Status:	Completion Statement Received
Action Date:	2/13/2007
Response Action Outcome:	Not reported
Action Type:	Tier Classification
Action Status:	RTN Linked to TCLASS Via IRA Completion Statement
Action Date:	2/13/2007
Response Action Outcome:	Not reported
Action Type:	RAO Not Required
Action Status:	Linked to a Tier Classified Site
Action Date:	2/13/2007
Response Action Outcome:	Not reported
Action Type:	Tier Classification
Action Status:	Tier 2 Extension
Action Date:	3/1/2001
Response Action Outcome:	Not reported
Action Type:	Tier Classification
Action Status:	Tier 2 Extension
Action Date:	3/13/2003
Response Action Outcome:	Not reported
Action Type:	Tier Classification
Action Status:	Tier 2 Extension
Action Date:	3/18/1996
Response Action Outcome:	Not reported
Action Type:	Tier Classification
Action Status:	Tier 2 Extension
Action Date:	3/18/2002
Response Action Outcome:	Not reported
Action Type:	Tier Classification
Action Status:	Tier 2 Extension

Map ID  
Direction  
Distance  
Elevation

MAP FINDINGS

Site

Database(s)

EDR ID Number  
EPA ID Number

**MT WAYTE AVE (Continued)**

**S101025724**

Action Date:	3/2/1999
Response Action Outcome:	Not reported
Action Type:	Tier Classification
Action Status:	Tier 2 Extension
Action Date:	3/20/1997
Response Action Outcome:	Not reported
Action Type:	Tier Classification
Action Status:	Tier 2 Extension
Action Date:	3/31/1998
Response Action Outcome:	Not reported
Action Type:	Tier Classification
Action Status:	Tier 2 Extension
Action Date:	3/31/2000
Response Action Outcome:	Not reported
Action Type:	Tier Classification
Action Status:	Transmittal, Notice, or Notification Received
Action Date:	5/20/1991
Response Action Outcome:	Not reported
Action Type:	Tier Classification
Action Status:	Tier 2 Classification
Action Date:	5/20/1996
Response Action Outcome:	Not reported
Action Type:	Tier Classification
Action Status:	RTN Linked to TCLASS Via Tier Classification Submittal
Action Date:	5/8/1997
Response Action Outcome:	Not reported
Action Type:	Tier Classification
Action Status:	Revised Statement or Transmittal Received
Action Date:	6/14/2005
Response Action Outcome:	Not reported
Action Type:	Tier Classification
Action Status:	Tier 2 Extension
Action Date:	6/14/2005
Response Action Outcome:	Not reported

**Chemicals:**

Chemical:	GASOLINE
Quantity:	Not reported
Chemical:	GASOLINE
Quantity:	.05 gallons per hour
Location Type:	COMMERCIAL
Source:	UST
Source:	LINE

**MA Spills:**

Facility ID:	3-2159	Spill ID:	N89-0248
Staff Lead:	GORRASI, M	Date Entered:	19900319
Last Entered:	19940203	First Response:	19890222

Map ID  
Direction  
Distance  
Elevation

MAP FINDINGS

Site

Database(s)

EDR ID Number  
EPA ID Number

**MT WAYTE AVE (Continued)**

**S101025724**

Spill Date:	19890222	Spill Time:	Not reported
Report Date:	19890222	Report Time:	11:20AM
Case Closed:	YES	Mat Type:	PETROLEUM
Virgin Waste:	VIRGIN	Contam Soil:	Not reported
Env Impact:	SOIL	Other Impact:	Not reported
Material:	GASOLINE	Other Material:	Not reported
Qty Reported:	UNKNOWN	Qty Actual:	FUMES
Qty Reported:	-----	Qty Actual:	-----
CAS No:	Not reported	PCB Lev (ppm):	NONE
Source:	U.S.T.	Other Source:	Not reported
Incident:	LEAK	Other Incdnt:	Not reported
Cleanup Type:	---	Contractor:	NOT USED
Referral:	SA	LUST Elig:	YES
Report Prep:	Not reported	Category:	Not reported
Notifier:	K COLLINS/SHELL		
Notif Tel:	Not reported		
Days/Close:	0		

**ENFORCEMENT:**

Region:	NERO
DEP Region:	NERO
DEP Program:	3C
DEP Bureau:	BWSC
Program:	Not reported
Program Id:	3-0026295
High Or Low Level Enforcement:	LLE
FMF #:	Not reported
Comptroller Billing Name:	Not reported
Town Where Violation Occurred:	Not reported
Date Executed:	12/19/2006
ENF #:	Not reported
Document Type:	IDL
AG Ref (Y/N):	Not reported
Doc Archived (Y/N):	Not reported
EJ Community (Y/N):	Not reported
Regional Comment:	Not reported
Final Payment Due Date:	Not reported
ACOP \$:	Not reported
PAN \$:	Not reported
EMS (Y/N):	Not reported
EMS\$:	Not reported
SEP (Y/N):	Not reported
SEP \$:	Not reported
Demand \$:	Not reported
Suspended \$:	Not reported
Ownership:	Commercially Owned

**HW GEN:**

EPA Id:	MAD059713883
RCRA Generator Status:	VSQG
State Generator Status:	SQG-MA

Map ID  
Direction  
Distance  
Elevation

MAP FINDINGS

Site

Database(s)

EDR ID Number  
EPA ID Number

59  
NE  
1/2-1  
0.701 mi.  
3702 ft.

**BOILER/BASEMENT PIT**  
**849 CONCORD ST**  
**FRAMINGHAM, MA 01701**

**SHWS S104545531**  
**RELEASE N/A**

**Relative:**  
**Higher**

SHWS:

**Actual:**  
**204 ft.**

Release Tracking Number/Current Status: 3-0013351 / RAO  
Release Town: FRAMINGHAM  
Notification Date: 01/20/1996  
Category: TWO HR  
Associated ID: Not reported  
**Current Status: Response Action Outcome**  
Status Date: 11/15/1996  
Phase: Not reported  
Response Action Outcome: A2 - A permanent solution has been achieved. Contamination has not been reduced to background.  
  
Oil Or Haz Material: Oil  
Location Type: RESIDENTIAL  
Source: UNKNOWN

[Click here to access the MA DEP site for this facility:](#)

Chemicals:

Chemical: FUEL OIL  
Quantity: Not reported

Actions:

Action Type: Immediate Response Action  
Action Status: IRA Assessment Only  
Action Date: 1/20/1996  
Response Action Outcome: A permanent solution has been achieved. Contamination has not been reduced to background.

Action Type: Release Disposition  
Action Status: Reportable Release under MGL 21E  
Action Date: 1/20/1996  
Response Action Outcome: A permanent solution has been achieved. Contamination has not been reduced to background.

Action Type: A Notice sent to a Potentially Responsible Party (PRP)  
Action Status: A MassDEP piece of correspondence was issued (approvals, NORs, etc.)  
Action Date: 1/22/1996  
Response Action Outcome: A permanent solution has been achieved. Contamination has not been reduced to background.

Action Type: RLFA  
Action Status: FOLFLD  
Action Date: 1/22/1996  
Response Action Outcome: A permanent solution has been achieved. Contamination has not been reduced to background.

Action Type: RNF  
Action Status: Reportable Release under MGL 21E  
Action Date: 1/24/1996  
Response Action Outcome: A permanent solution has been achieved. Contamination has not been reduced to background.

Map ID  
Direction  
Distance  
Elevation

MAP FINDINGS

Site

Database(s)

EDR ID Number  
EPA ID Number

**BOILER/BASEMENT PIT (Continued)**

**S10454531**

Action Type:	Response Action Outcome - RAO
Action Status:	Fee Received - FMCRA Use Only
Action Date:	11/15/1996
Response Action Outcome:	A permanent solution has been achieved. Contamination has not been reduced to background.
Action Type:	Immediate Response Action
Action Status:	Completion Statement Received
Action Date:	11/15/1996
Response Action Outcome:	A permanent solution has been achieved. Contamination has not been reduced to background.
Action Type:	Response Action Outcome - RAO
Action Status:	RAO Statement Received
Action Date:	11/15/1996
Response Action Outcome:	A permanent solution has been achieved. Contamination has not been reduced to background.
Action Type:	Release Disposition
Action Status:	Reportable Release under MGL 21E
Action Date:	2/12/1996
Response Action Outcome:	A permanent solution has been achieved. Contamination has not been reduced to background.
Action Type:	A Notice sent to a Potentially Responsible Party (PRP)
Action Status:	A MassDEP piece of correspondence was issued (approvals, NORs, etc.
Action Date:	2/13/1996
Response Action Outcome:	A permanent solution has been achieved. Contamination has not been reduced to background.
Action Type:	Immediate Response Action
Action Status:	Written Plan Received
Action Date:	3/26/1996
Response Action Outcome:	A permanent solution has been achieved. Contamination has not been reduced to background.
Action Type:	RLFA
Action Status:	FOLOFF
Action Date:	4/12/1996
Response Action Outcome:	A permanent solution has been achieved. Contamination has not been reduced to background.
Action Type:	Immediate Response Action
Action Status:	Oral Approval of Plan or Action
Action Date:	4/12/1996
Response Action Outcome:	A permanent solution has been achieved. Contamination has not been reduced to background.
Action Type:	Immediate Response Action
Action Status:	Status or Interim Report Received
Action Date:	6/10/1996
Response Action Outcome:	A permanent solution has been achieved. Contamination has not been reduced to background.
Action Type:	RLFA
Action Status:	FOLOFF
Action Date:	9/25/1996

Map ID  
Direction  
Distance  
Elevation

MAP FINDINGS

Site

Database(s)

EDR ID Number  
EPA ID Number

**BOILER/BASEMENT PIT (Continued)**

**S10454531**

Response Action Outcome: A permanent solution has been achieved. Contamination has not been reduced to background.

Release:

Release Tracking Number/Current Status: 3-0013351 / RAO  
Primary ID: Not reported  
Official City: FRAMINGHAM  
Notification: 01/20/1996  
Category: TWO HR  
Status Date: 11/15/1996  
Phase: Not reported  
Response Action Outcome: A2 - A permanent solution has been achieved. Contamination has not been reduced to background.  
Oil / Haz Material Type: Oil

[Click here to access the MA DEP site for this facility:](#)

Actions:

Action Type: Immediate Response Action  
Action Status: IRA Assessment Only  
Action Date: 1/20/1996  
Response Action Outcome: A permanent solution has been achieved. Contamination has not been reduced to background.

Action Type: Release Disposition  
Action Status: Reportable Release under MGL 21E  
Action Date: 1/20/1996  
Response Action Outcome: A permanent solution has been achieved. Contamination has not been reduced to background.

Action Type: A Notice sent to a Potentially Responsible Party (PRP)  
Action Status: A MassDEP piece of correspondence was issued (approvals, NORs, etc.)  
Action Date: 1/22/1996  
Response Action Outcome: A permanent solution has been achieved. Contamination has not been reduced to background.

Action Type: RLFA  
Action Status: FOLFLD  
Action Date: 1/22/1996  
Response Action Outcome: A permanent solution has been achieved. Contamination has not been reduced to background.

Action Type: RNF  
Action Status: Reportable Release under MGL 21E  
Action Date: 1/24/1996  
Response Action Outcome: A permanent solution has been achieved. Contamination has not been reduced to background.

Action Type: Response Action Outcome - RAO  
Action Status: Fee Received - FMCRA Use Only  
Action Date: 11/15/1996  
Response Action Outcome: A permanent solution has been achieved. Contamination has not been reduced to background.

Action Type: Immediate Response Action

Map ID  
Direction  
Distance  
Elevation

MAP FINDINGS

Site

Database(s)

EDR ID Number  
EPA ID Number

**BOILER/BASEMENT PIT (Continued)**

**S104545531**

Action Status:	Completion Statement Received
Action Date:	11/15/1996
Response Action Outcome:	A permanent solution has been achieved. Contamination has not been reduced to background.
Action Type:	Response Action Outcome - RAO
Action Status:	RAO Statement Received
Action Date:	11/15/1996
Response Action Outcome:	A permanent solution has been achieved. Contamination has not been reduced to background.
Action Type:	Release Disposition
Action Status:	Reportable Release under MGL 21E
Action Date:	2/12/1996
Response Action Outcome:	A permanent solution has been achieved. Contamination has not been reduced to background.
Action Type:	A Notice sent to a Potentially Responsible Party (PRP)
Action Status:	A MassDEP piece of correspondence was issued (approvals, NORs, etc.
Action Date:	2/13/1996
Response Action Outcome:	A permanent solution has been achieved. Contamination has not been reduced to background.
Action Type:	Immediate Response Action
Action Status:	Written Plan Received
Action Date:	3/26/1996
Response Action Outcome:	A permanent solution has been achieved. Contamination has not been reduced to background.
Action Type:	RLFA
Action Status:	FOLOFF
Action Date:	4/12/1996
Response Action Outcome:	A permanent solution has been achieved. Contamination has not been reduced to background.
Action Type:	Immediate Response Action
Action Status:	Oral Approval of Plan or Action
Action Date:	4/12/1996
Response Action Outcome:	A permanent solution has been achieved. Contamination has not been reduced to background.
Action Type:	Immediate Response Action
Action Status:	Status or Interim Report Received
Action Date:	6/10/1996
Response Action Outcome:	A permanent solution has been achieved. Contamination has not been reduced to background.
Action Type:	RLFA
Action Status:	FOLOFF
Action Date:	9/25/1996
Response Action Outcome:	A permanent solution has been achieved. Contamination has not been reduced to background.

Chemicals:	
Chemical:	FUEL OIL
Quantity:	Not reported
Location Type:	RESIDENTIAL



Map ID  
Direction  
Distance  
Elevation

MAP FINDINGS

Site

Database(s)

EDR ID Number  
EPA ID Number

**BOILER/BASEMENT PIT (Continued)**

**S104545531**

Source: UNKNOWN

**60**  
**SSW**  
**1/2-1**  
**0.703 mi.**  
**3712 ft.**

**METROWEST MEDICAL CENTER**  
**115 LINCOLN STREET**  
**FRAMINGHAM, MA 01702**

**SHWS** **S105810769**  
**RELEASE** **N/A**  
**ASBESTOS**  
**HW GEN**

**Relative:**  
**Higher**

SHWS:

**Actual:**  
**178 ft.**

Release Tracking Number/Current Status: 3-0001573 / RAO  
Release Town: FRAMINGHAM  
Notification Date: 01/15/1990  
Category: NONE  
Associated ID: Not reported  
**Current Status:** **Response Action Outcome**  
Status Date: 10/21/1998  
Phase: Not reported  
Response Action Outcome: A2 - A permanent solution has been achieved. Contamination has not been reduced to background.  
Oil Or Haz Material: Not reported

[Click here to access the MA DEP site for this facility:](#)

Chemicals:

Chemical: UNKNOWN  
Quantity: Not reported

Actions:

Action Type: Release Disposition  
Action Status: Valid Transition Site  
Action Date: 1/15/1990  
Response Action Outcome: A permanent solution has been achieved. Contamination has not been reduced to background.

Action Type: Response Action Outcome - RAO  
Action Status: RAO Statement Received  
Action Date: 10/21/1998  
Response Action Outcome: A permanent solution has been achieved. Contamination has not been reduced to background.

Action Type: Response Action Outcome - RAO  
Action Status: Fee Received - FMCRA Use Only  
Action Date: 10/22/1998  
Response Action Outcome: A permanent solution has been achieved. Contamination has not been reduced to background.

Action Type: Response Action Outcome - RAO  
Action Status: Fee Not Required - Fee Credited-FMCRA Use Only  
Action Date: 8/5/1999  
Response Action Outcome: A permanent solution has been achieved. Contamination has not been reduced to background.

Release Tracking Number/Current Status: 3-0022719 / RAO  
Release Town: FRAMINGHAM  
Notification Date: 03/27/2003  
Category: TWO HR

Map ID  
Direction  
Distance  
Elevation

MAP FINDINGS

Site

Database(s)

EDR ID Number  
EPA ID Number

**METROWEST MEDICAL CENTER (Continued)**

**S105810769**

Associated ID: Not reported  
**Current Status:** **Response Action Outcome**  
Status Date: 04/22/2003  
Phase: Not reported  
Response Action Outcome: A1 - A permanent solution has been achieved. Contamination has been reduced to background or a threat of release has been eliminated.  
Oil Or Haz Material: Oil  
Location Type: HOSPITAL  
Source: PIPE

Click here to access the MA DEP site for this facility:

Chemicals:

Chemical: HYDRAULIC FLUID  
Quantity: 5 gallons  
Chemical: HYDRAULIC FLUID  
Quantity: Not reported

Actions:

Action Type: Immediate Response Action  
Action Status: Oral Approval of Plan or Action  
Action Date: 3/27/2003  
Response Action Outcome: A permanent solution has been achieved. Contamination has been reduced to background or a threat of release has been eliminated.

Action Type: Release Disposition  
Action Status: Reportable Release under MGL 21E  
Action Date: 3/27/2003  
Response Action Outcome: A permanent solution has been achieved. Contamination has been reduced to background or a threat of release has been eliminated.

Action Type: RNF  
Action Status: Reportable Release under MGL 21E  
Action Date: 4/22/2003  
Response Action Outcome: A permanent solution has been achieved. Contamination has been reduced to background or a threat of release has been eliminated.

Action Type: Response Action Outcome - RAO  
Action Status: RAO Statement Received  
Action Date: 4/22/2003  
Response Action Outcome: A permanent solution has been achieved. Contamination has been reduced to background or a threat of release has been eliminated.

Action Type: A Notice sent to a Potentially Responsible Party (PRP)  
Action Status: A MassDEP piece of correspondence was issued (approvals, NORs, etc.)  
Action Date: 4/24/2003  
Response Action Outcome: A permanent solution has been achieved. Contamination has been reduced to background or a threat of release has been eliminated.

Release:

Release Tracking Number/Current Status: 3-0001573 / RAO  
Primary ID: Not reported  
Official City: FRAMINGHAM  
Notification: 01/15/1990  
Category: NONE

Map ID  
Direction  
Distance  
Elevation

MAP FINDINGS

Site

Database(s)

EDR ID Number  
EPA ID Number

**METROWEST MEDICAL CENTER (Continued)**

**S105810769**

Status Date: 10/21/1998  
Phase: Not reported  
Response Action Outcome: A2 - A permanent solution has been achieved. Contamination has not been reduced to background.  
Oil / Haz Material Type: Not reported

[Click here to access the MA DEP site for this facility:](#)

**Actions:**

Action Type: Release Disposition  
Action Status: Valid Transition Site  
Action Date: 1/15/1990  
Response Action Outcome: A permanent solution has been achieved. Contamination has not been reduced to background.

Action Type: Response Action Outcome - RAO  
Action Status: RAO Statement Received  
Action Date: 10/21/1998  
Response Action Outcome: A permanent solution has been achieved. Contamination has not been reduced to background.

Action Type: Response Action Outcome - RAO  
Action Status: Fee Received - FMCRA Use Only  
Action Date: 10/22/1998  
Response Action Outcome: A permanent solution has been achieved. Contamination has not been reduced to background.

Action Type: Response Action Outcome - RAO  
Action Status: Fee Not Required - Fee Credited-FMCRA Use Only  
Action Date: 8/5/1999  
Response Action Outcome: A permanent solution has been achieved. Contamination has not been reduced to background.

**Chemicals:**

Chemical: UNKNOWN  
Quantity: Not reported

Release Tracking Number/Current Status: 3-0022719 / RAO  
Primary ID: Not reported  
Official City: FRAMINGHAM  
Notification: 03/27/2003  
Category: TWO HR  
Status Date: 04/22/2003  
Phase: Not reported  
Response Action Outcome: A1 - A permanent solution has been achieved. Contamination has been reduced to background or a threat of release has been eliminated.  
Oil / Haz Material Type: Oil

[Click here to access the MA DEP site for this facility:](#)

**Actions:**

Action Type: Immediate Response Action  
Action Status: Oral Approval of Plan or Action  
Action Date: 3/27/2003  
Response Action Outcome: A permanent solution has been achieved. Contamination has been reduced to background or a threat of release has been eliminated.

Map ID  
Direction  
Distance  
Elevation

MAP FINDINGS

Site

Database(s)

EDR ID Number  
EPA ID Number

**METROWEST MEDICAL CENTER (Continued)**

**S105810769**

Action Type: Release Disposition  
Action Status: Reportable Release under MGL 21E  
Action Date: 3/27/2003  
Response Action Outcome: A permanent solution has been achieved. Contamination has been reduced to background or a threat of release has been eliminated.

Action Type: RNF  
Action Status: Reportable Release under MGL 21E  
Action Date: 4/22/2003  
Response Action Outcome: A permanent solution has been achieved. Contamination has been reduced to background or a threat of release has been eliminated.

Action Type: Response Action Outcome - RAO  
Action Status: RAO Statement Received  
Action Date: 4/22/2003  
Response Action Outcome: A permanent solution has been achieved. Contamination has been reduced to background or a threat of release has been eliminated.

Action Type: A Notice sent to a Potentially Responsible Party (PRP)  
Action Status: A MassDEP piece of correspondence was issued (approvals, NORs, etc.)  
Action Date: 4/24/2003  
Response Action Outcome: A permanent solution has been achieved. Contamination has been reduced to background or a threat of release has been eliminated.

Chemicals:  
Chemical: HYDRAULIC FLUID  
Quantity: 5 gallons  
Chemical: HYDRAULIC FLUID  
Quantity: Not reported  
Location Type: HOSPITAL  
Source: PIPE

ASBESTOS:  
Notification: 100213379  
DEP Region: NE  
Notifiers Name: NEW ENGLAND SURFACE MAINTENANCE LLP  
Start Date: 12/31/2014  
End Date: 12/31/2014  
Date Entered: 30/12/2014  
Entry Date: 12/30/2014  
Quantity Material Removed SF: 0  
Quantity Material Removed LF: 12  
Project Description: Spr

Notification: 100213952  
DEP Region: NE  
Notifiers Name: NEW ENGLAND SURFACE MAINTENANCE LLP  
Start Date: 01/14/2015  
End Date: 01/14/2015  
Date Entered: 13/01/2015  
Entry Date: 01/13/2015  
Quantity Material Removed SF: 0  
Quantity Material Removed LF: 30  
Project Description: ,Spr

Notification: 100007114

Map ID  
Direction  
Distance  
Elevation

MAP FINDINGS

Site

Database(s)

EDR ID Number  
EPA ID Number

**METROWEST MEDICAL CENTER (Continued)**

**S105810769**

DEP Region:	NE
Notifiers Name:	ATLANTIC BAY CONTRACTING
Start Date:	08/02/2004
End Date:	08/03/2004
Date Entered:	19/07/2004
Entry Date:	07/19/2004
Quantity Material Removed SF:	460
Quantity Material Removed LF:	0
Project Description:	Trns
Notification:	100115268
DEP Region:	NE
Notifiers Name:	PATRIOTS ENVIRONMENTAL CORP
Start Date:	11/05/2010
End Date:	11/12/2010
Date Entered:	21/10/2010
Entry Date:	10/21/2010
Quantity Material Removed SF:	52250
Quantity Material Removed LF:	0
Project Description:	Trns
Notification:	100189896
DEP Region:	NE
Notifiers Name:	NEW ENGLAND SURFACE MAINTENANCE LLP
Start Date:	12/02/2013
End Date:	12/02/2013
Date Entered:	29/11/2013
Entry Date:	11/29/2013
Quantity Material Removed SF:	0
Quantity Material Removed LF:	15
Project Description:	Spr
Notification:	100221999
DEP Region:	NE
Notifiers Name:	PATRIOTS ENVIRONMENTAL CORP
Start Date:	06/18/2015
End Date:	07/02/2015
Date Entered:	05/06/2015
Entry Date:	06/05/2015
Quantity Material Removed SF:	4500
Quantity Material Removed LF:	Not reported
Project Description:	OTHER FLOORING AND MASTIC
Notification:	100172435
DEP Region:	NE
Notifiers Name:	ASBESTOS MAN REMOVAL
Start Date:	02/28/2013
End Date:	02/28/2013
Date Entered:	16/02/2013
Entry Date:	02/16/2013
Quantity Material Removed SF:	60
Quantity Material Removed LF:	0
Project Description:	Blr
Notification:	100196732
DEP Region:	NE
Notifiers Name:	NEW ENGLAND SURFACE MAINTENANCE LLP

Map ID  
Direction  
Distance  
Elevation

MAP FINDINGS

Site

Database(s)

EDR ID Number  
EPA ID Number

**METROWEST MEDICAL CENTER (Continued)**

**S105810769**

Start Date: 04/15/2014  
End Date: 04/15/2014  
Date Entered: 10/04/2014  
Entry Date: 04/10/2014  
Quantity Material Removed SF: 0  
Quantity Material Removed LF: 8  
Project Description: Spr

Notification: 100225853R1  
DEP Region: NE  
Notifiers Name: PATRIOTS ENVIRONMENTAL CORP  
Start Date: 08/12/2015  
End Date: 08/14/2015  
Date Entered: 11/08/2015  
Entry Date: 08/11/2015  
Quantity Material Removed SF: 0  
Quantity Material Removed LF: 50  
Project Description: PIPEINSUL

Notification: 100056842  
DEP Region: NE  
Notifiers Name: NEW ENGLAND SURFACE MAINTENANCE LLP  
Start Date: 06/12/2007  
End Date: 06/12/2007  
Date Entered: 12/06/2007  
Entry Date: 06/12/2007  
Quantity Material Removed SF: 0  
Quantity Material Removed LF: 6  
Project Description: Spr

Notification: 100210244  
DEP Region: NE  
Notifiers Name: NEW ENGLAND SURFACE MAINTENANCE LLP  
Start Date: 10/27/2014  
End Date: 10/27/2014  
Date Entered: 27/10/2014  
Entry Date: 10/27/2014  
Quantity Material Removed SF: 0  
Quantity Material Removed LF: 30  
Project Description: Spr

Notification: 100026310  
DEP Region: NE  
Notifiers Name: ASBESTOS FREE INC  
Start Date: 12/16/2005  
End Date: 12/16/2005  
Date Entered: 01/12/2005  
Entry Date: 12/01/2005  
Quantity Material Removed SF: 250  
Quantity Material Removed LF: 10  
Project Description: Spr,Trns

Notification: 306019  
DEP Region: NE  
Notifiers Name: ENVIRONMENTAL ENTERPRISES & ASSOC INC  
Start Date: 08/11/2008  
End Date: 08/11/2008

Map ID  
Direction  
Distance  
Elevation

MAP FINDINGS

Site

Database(s)

EDR ID Number  
EPA ID Number

**METROWEST MEDICAL CENTER (Continued)**

**S105810769**

Date Entered: 04/08/2008  
Entry Date: 08/04/2008  
Quantity Material Removed SF: Not reported  
Quantity Material Removed LF: 20  
Project Description: ThERMAL INSULermal solid core

Notification: 100082633  
DEP Region: NE  
Notifiers Name: TMC SERVICES INC  
Start Date: 12/19/2008  
End Date: 12/19/2008  
Date Entered: 18/12/2008  
Entry Date: 12/18/2008  
Quantity Material Removed SF: 0  
Quantity Material Removed LF: 3  
Project Description: Other:

Notification: 100082917  
DEP Region: NE  
Notifiers Name: TMC SERVICES INC  
Start Date: 12/30/2008  
End Date: 12/30/2008  
Date Entered: 30/12/2008  
Entry Date: 12/30/2008  
Quantity Material Removed SF: 0  
Quantity Material Removed LF: 16  
Project Description: Other:

Notification: 100211245  
DEP Region: NE  
Notifiers Name: NEW ENGLAND SURFACE MAINTENANCE LLP  
Start Date: 11/14/2014  
End Date: 11/14/2014  
Date Entered: 12/11/2014  
Entry Date: 11/12/2014  
Quantity Material Removed SF: 0  
Quantity Material Removed LF: 6  
Project Description: Spr

Notification: 100088646  
DEP Region: NE  
Notifiers Name: NEW ENGLAND SURFACE MAINTENANCE LLP  
Start Date: 05/18/2009  
End Date: 05/18/2009  
Date Entered: 19/05/2009  
Entry Date: 05/19/2009  
Quantity Material Removed SF: 0  
Quantity Material Removed LF: 90  
Project Description: Spr

Notification: 305358  
DEP Region: NE  
Notifiers Name: ENVIRONMENTAL ENTERPRISES & ASSOC INC  
Start Date: 11/29/2007  
End Date: 11/29/2007  
Date Entered: 30/11/2007  
Entry Date: 11/30/2007

Map ID  
Direction  
Distance  
Elevation

MAP FINDINGS

Site

Database(s)

EDR ID Number  
EPA ID Number

**METROWEST MEDICAL CENTER (Continued)**

**S105810769**

Quantity Material Removed SF: Not reported  
Quantity Material Removed LF: 3  
Project Description: Thermal solid core

Notification: 100051530  
DEP Region: NE  
Notifiers Name: ASBESTOS FREE INC  
Start Date: 02/24/2007  
End Date: 03/10/2007  
Date Entered: 12/02/2007  
Entry Date: 02/12/2007  
Quantity Material Removed SF: 25325  
Quantity Material Removed LF: 0  
Project Description: Trns

Notification: 558582  
DEP Region: NE  
Notifiers Name: ATLANTIC BAY CONTRACTING  
Start Date: 09/12/2002  
End Date: 06/16/2002  
Date Entered: 16/09/2002  
Entry Date: 09/16/2002  
Quantity Material Removed SF: 0  
Quantity Material Removed LF: 20  
Project Description: Thermal solid core

Notification: 100244425  
DEP Region: NE  
Notifiers Name: NEW ENGLAND SURFACE MAINTENANCE LLP  
Start Date: 06/18/2016  
End Date: 06/18/2016  
Date Entered: 03/06/2016  
Entry Date: 06/03/2016  
Quantity Material Removed SF: 370  
Quantity Material Removed LF: Not reported  
Project Description: TRANSPANEL OTHER LINO/LAB COUNTERTOPS

Notification: 100244842  
DEP Region: NE  
Notifiers Name: NEW ENGLAND SURFACE MAINTENANCE LLP  
Start Date: 06/25/2016  
End Date: 06/25/2016  
Date Entered: 09/06/2016  
Entry Date: 06/09/2016  
Quantity Material Removed SF: 324  
Quantity Material Removed LF: Not reported  
Project Description: OTHER LINO/MASTIC

Notification: 100084679  
DEP Region: NE  
Notifiers Name: TMC SERVICES INC  
Start Date: 02/19/2009  
End Date: 02/20/2009  
Date Entered: 17/02/2009  
Entry Date: 02/17/2009  
Quantity Material Removed SF: 2  
Quantity Material Removed LF: 6



Map ID  
Direction  
Distance  
Elevation

MAP FINDINGS

Site

Database(s)

EDR ID Number  
EPA ID Number

**METROWEST MEDICAL CENTER (Continued)**

**S105810769**

Project Description:	Ctr,
Notification:	100103511
DEP Region:	NE
Notifiers Name:	PATRIOTS ENVIRONMENTAL CORP
Start Date:	04/09/2010
End Date:	05/09/2010
Date Entered:	29/03/2010
Entry Date:	03/29/2010
Quantity Material Removed SF:	4000
Quantity Material Removed LF:	0
Project Description:	Trns
Notification:	100029016
DEP Region:	NE
Notifiers Name:	NEW ENGLAND SURFACE MAINTENANCE LLP
Start Date:	02/22/2006
End Date:	02/23/2006
Date Entered:	22/02/2006
Entry Date:	02/22/2006
Quantity Material Removed SF:	70
Quantity Material Removed LF:	0
Project Description:	Trns
Notification:	305363
DEP Region:	NE
Notifiers Name:	ENVIRONMENTAL ENTERPRISES & ASSOC INC
Start Date:	12/19/2007
End Date:	12/19/2007
Date Entered:	06/12/2007
Entry Date:	12/06/2007
Quantity Material Removed SF:	Not reported
Quantity Material Removed LF:	3
Project Description:	Thermal solid core
Notification:	100233801
DEP Region:	NE
Notifiers Name:	NEW ENGLAND SURFACE MAINTENANCE LLP
Start Date:	12/14/2015
End Date:	12/14/2015
Date Entered:	01/12/2015
Entry Date:	12/01/2015
Quantity Material Removed SF:	0
Quantity Material Removed LF:	10
Project Description:	PIPEINSUL
Notification:	100000292
DEP Region:	NE
Notifiers Name:	ATLANTIC BAY CONTRACTING
Start Date:	05/23/2003
End Date:	05/27/2003
Date Entered:	21/05/2003
Entry Date:	05/21/2003
Quantity Material Removed SF:	Not reported
Quantity Material Removed LF:	Not reported
Project Description:	Not reported

Map ID  
Direction  
Distance  
Elevation

MAP FINDINGS

Site

Database(s)

EDR ID Number  
EPA ID Number

**METROWEST MEDICAL CENTER (Continued)**

**S105810769**

Notification: 100117232  
DEP Region: NE  
Notifiers Name: PATRIOTS ENVIRONMENTAL CORP  
Start Date: 12/08/2010  
End Date: 12/15/2010  
Date Entered: 24/11/2010  
Entry Date: 11/24/2010  
Quantity Material Removed SF: 120  
Quantity Material Removed LF: 0  
Project Description: Trns

Notification: 557473  
DEP Region: NE  
Notifiers Name: ATLANTIC BAY CONTRACTING  
Start Date: 08/07/2002  
End Date: 08/15/2002  
Date Entered: 26/07/2002  
Entry Date: 07/26/2002  
Quantity Material Removed SF: 180  
Quantity Material Removed LF: 30  
Project Description: Boiler Coatings/thermal

Notification: 100134362  
DEP Region: NE  
Notifiers Name: PATRIOTS ENVIRONMENTAL CORP  
Start Date: 09/15/2011  
End Date: 09/16/2011  
Date Entered: 15/09/2011  
Entry Date: 09/15/2011  
Quantity Material Removed SF: 50  
Quantity Material Removed LF: 30  
Project Description: Other:ELBOWS & PIPE

Notification: 100212208  
DEP Region: NE  
Notifiers Name: NEW ENGLAND SURFACE MAINTENANCE LLP  
Start Date: 12/03/2014  
End Date: 12/03/2014  
Date Entered: 03/12/2014  
Entry Date: 12/03/2014  
Quantity Material Removed SF: 0  
Quantity Material Removed LF: 15  
Project Description: Spr

Notification: 100233801R1  
DEP Region: NE  
Notifiers Name: NEW ENGLAND SURFACE MAINTENANCE LLP  
Start Date: 12/14/2015  
End Date: 12/16/2015  
Date Entered: 14/12/2015  
Entry Date: 12/14/2015  
Quantity Material Removed SF: 0  
Quantity Material Removed LF: 10  
Project Description: PIPEINSUL

Notification: 100033879  
DEP Region: NE

Map ID  
Direction  
Distance  
Elevation

MAP FINDINGS

Site

Database(s)

EDR ID Number  
EPA ID Number

**METROWEST MEDICAL CENTER (Continued)**

**S105810769**

Notifiers Name: NEW ENGLAND SURFACE MAINTENANCE LLP  
Start Date: 06/07/2006  
End Date: 06/07/2006  
Date Entered: 06/06/2006  
Entry Date: 06/06/2006  
Quantity Material Removed SF: 0  
Quantity Material Removed LF: 3  
Project Description: Spr

Notification: 100206763  
DEP Region: NE  
Notifiers Name: NEW ENGLAND SURFACE MAINTENANCE LLP  
Start Date: 09/13/2014  
End Date: 09/13/2014  
Date Entered: 04/09/2014  
Entry Date: 09/04/2014  
Quantity Material Removed SF: 0  
Quantity Material Removed LF: 70  
Project Description: Spr

Notification: 100215164  
DEP Region: NE  
Notifiers Name: NEW ENGLAND SURFACE MAINTENANCE LLP  
Start Date: 02/19/2015  
End Date: 02/19/2015  
Date Entered: 12/02/2015  
Entry Date: 02/12/2015  
Quantity Material Removed SF: 0  
Quantity Material Removed LF: 40  
Project Description: ,Spr

Notification: 100117723  
DEP Region: NE  
Notifiers Name: PATRIOTS ENVIRONMENTAL CORP  
Start Date: 12/27/2010  
End Date: 12/31/2010  
Date Entered: 07/12/2010  
Entry Date: 12/07/2010  
Quantity Material Removed SF: 200  
Quantity Material Removed LF: 0  
Project Description: Clth

Notification: 100192748  
DEP Region: NE  
Notifiers Name: NEW ENGLAND SURFACE MAINTENANCE LLP  
Start Date: 02/15/2014  
End Date: 02/15/2014  
Date Entered: 29/01/2014  
Entry Date: 01/29/2014  
Quantity Material Removed SF: 450  
Quantity Material Removed LF: 0  
Project Description: Trns

Notification: 100053175  
DEP Region: NE  
Notifiers Name: ASBESTOS FREE INC  
Start Date: 04/05/2007

Map ID  
Direction  
Distance  
Elevation

MAP FINDINGS

Site

Database(s)

EDR ID Number  
EPA ID Number

**METROWEST MEDICAL CENTER (Continued)**

**S105810769**

End Date: 04/18/2007  
Date Entered: 23/03/2007  
Entry Date: 03/23/2007  
Quantity Material Removed SF: 300  
Quantity Material Removed LF: 0  
Project Description: Insl

Notification: 100193685  
DEP Region: NE  
Notifiers Name: NEW ENGLAND SURFACE MAINTENANCE LLP  
Start Date: 02/28/2014  
End Date: 03/01/2014  
Date Entered: 19/02/2014  
Entry Date: 02/19/2014  
Quantity Material Removed SF: 0  
Quantity Material Removed LF: 15  
Project Description: Spr

Notification: 559596  
DEP Region: NE  
Notifiers Name: ATLANTIC BAY CONTRACTING  
Start Date: 11/13/2002  
End Date: 11/13/2002  
Date Entered: 20/11/2002  
Entry Date: 11/20/2002  
Quantity Material Removed SF: 0  
Quantity Material Removed LF: 30  
Project Description: N/A

Notification: 100231177  
DEP Region: NE  
Notifiers Name: NEW ENGLAND SURFACE MAINTENANCE LLP  
Start Date: 10/22/2015  
End Date: 10/22/2015  
Date Entered: 20/10/2015  
Entry Date: 10/20/2015  
Quantity Material Removed SF: 0  
Quantity Material Removed LF: 15  
Project Description: PIPEINSUL

Notification: 100252064  
DEP Region: NE  
Notifiers Name: NEW ENGLAND SURFACE MAINTENANCE LLP  
Start Date: 10/05/2016  
End Date: 10/05/2016  
Date Entered: 03/10/2016  
Entry Date: 10/03/2016  
Quantity Material Removed SF: 0  
Quantity Material Removed LF: 5  
Project Description: PIPEINSUL

Notification: 100135969  
DEP Region: NE  
Notifiers Name: SCS ENVIRONMENTAL SERVICES INC  
Start Date: 10/24/2011  
End Date: 10/25/2011  
Date Entered: 07/10/2011

Map ID  
Direction  
Distance  
Elevation

MAP FINDINGS

Site

Database(s)

EDR ID Number  
EPA ID Number

**METROWEST MEDICAL CENTER (Continued)**

**S105810769**

Entry Date: 10/07/2011  
Quantity Material Removed SF: 0  
Quantity Material Removed LF: 10  
Project Description: Trwl

Notification: 100136689  
DEP Region: NE  
Notifiers Name: PATRIOTS ENVIRONMENTAL CORP  
Start Date: 10/20/2011  
End Date: 10/21/2011  
Date Entered: 19/10/2011  
Entry Date: 10/19/2011  
Quantity Material Removed SF: 0  
Quantity Material Removed LF: 3  
Project Description: Other:PIPE, VALVE

Notification: 100029900  
DEP Region: NE  
Notifiers Name: NEW ENGLAND SURFACE MAINTENANCE LLP  
Start Date: 03/16/2006  
End Date: 03/16/2006  
Date Entered: 15/03/2006  
Entry Date: 03/15/2006  
Quantity Material Removed SF: 12  
Quantity Material Removed LF: 90  
Project Description: Spr

Notification: 100106782  
DEP Region: NE  
Notifiers Name: PATRIOTS ENVIRONMENTAL CORP  
Start Date: 05/26/2010  
End Date: 05/27/2010  
Date Entered: 26/05/2010  
Entry Date: 05/26/2010  
Quantity Material Removed SF: 1  
Quantity Material Removed LF: 0  
Project Description: Blr

Notification: 100107126  
DEP Region: NE  
Notifiers Name: PATRIOTS ENVIRONMENTAL CORP  
Start Date: 06/07/2010  
End Date: 06/25/2010  
Date Entered: 02/06/2010  
Entry Date: 06/02/2010  
Quantity Material Removed SF: 4000  
Quantity Material Removed LF: 0  
Project Description: Trns

Notification: 100096229  
DEP Region: NE  
Notifiers Name: PATRIOTS ENVIRONMENTAL CORP  
Start Date: 10/13/2009  
End Date: 10/13/2009  
Date Entered: 13/10/2009  
Entry Date: 10/13/2009  
Quantity Material Removed SF: 0

Map ID  
Direction  
Distance  
Elevation

MAP FINDINGS

Site

Database(s)

EDR ID Number  
EPA ID Number

**METROWEST MEDICAL CENTER (Continued)**

**S105810769**

Quantity Material Removed LF:	100
Project Description:	Trns
Notification:	100112377
DEP Region:	NE
Notifiers Name:	PATRIOTS ENVIRONMENTAL CORP
Start Date:	09/15/2010
End Date:	09/17/2010
Date Entered:	31/08/2010
Entry Date:	08/31/2010
Quantity Material Removed SF:	50
Quantity Material Removed LF:	0
Project Description:	Other:ELBOW AND FIT
Notification:	100017439
DEP Region:	NE
Notifiers Name:	YANKEE FIBER CONTROL INC
Start Date:	06/03/2005
End Date:	06/13/2005
Date Entered:	17/05/2005
Entry Date:	05/17/2005
Quantity Material Removed SF:	6000
Quantity Material Removed LF:	10
Project Description:	Spr,Trns
Notification:	100194565
DEP Region:	NE
Notifiers Name:	NEW ENGLAND SURFACE MAINTENANCE LLP
Start Date:	03/26/2014
End Date:	03/26/2014
Date Entered:	08/03/2014
Entry Date:	03/08/2014
Quantity Material Removed SF:	0
Quantity Material Removed LF:	30
Project Description:	Spr
Notification:	100195240
DEP Region:	NE
Notifiers Name:	NEW ENGLAND SURFACE MAINTENANCE LLP
Start Date:	03/26/2014
End Date:	03/26/2014
Date Entered:	18/03/2014
Entry Date:	03/18/2014
Quantity Material Removed SF:	60
Quantity Material Removed LF:	0
Project Description:	Blr
Notification:	100195532
DEP Region:	NE
Notifiers Name:	NEW ENGLAND SURFACE MAINTENANCE LLP
Start Date:	03/24/2014
End Date:	03/24/2014
Date Entered:	21/03/2014
Entry Date:	03/21/2014
Quantity Material Removed SF:	0
Quantity Material Removed LF:	10
Project Description:	Spr

Map ID  
Direction  
Distance  
Elevation

MAP FINDINGS

Site

Database(s)

EDR ID Number  
EPA ID Number

**METROWEST MEDICAL CENTER (Continued)**

**S105810769**

Notification: 100195539  
DEP Region: NE  
Notifiers Name: NEW ENGLAND SURFACE MAINTENANCE LLP  
Start Date: 04/04/2014  
End Date: 04/05/2014  
Date Entered: 21/03/2014  
Entry Date: 03/21/2014  
Quantity Material Removed SF: 300  
Quantity Material Removed LF: 0  
Project Description: Trns

Notification: 559822  
DEP Region: NE  
Notifiers Name: ATLANTIC BAY CONTRACTING  
Start Date: 12/14/2002  
End Date: 12/14/2002  
Date Entered: 16/12/2002  
Entry Date: 12/16/2002  
Quantity Material Removed SF: Not reported  
Quantity Material Removed LF: 90  
Project Description: Corrugated Pipe

Notification: 559819  
DEP Region: NE  
Notifiers Name: ATLANTIC BAY CONTRACTING  
Start Date: 12/20/2002  
End Date: 12/21/2002  
Date Entered: 27/12/2002  
Entry Date: 12/27/2002  
Quantity Material Removed SF: Not reported  
Quantity Material Removed LF: 62  
Project Description: Thermal solid core

Notification: 100114018  
DEP Region: NE  
Notifiers Name: PATRIOTS ENVIRONMENTAL CORP  
Start Date: 10/13/2010  
End Date: 10/22/2010  
Date Entered: 29/09/2010  
Entry Date: 09/29/2010  
Quantity Material Removed SF: 52  
Quantity Material Removed LF: 0  
Project Description: Spr,Trns

Notification: 560933  
DEP Region: NE  
Notifiers Name: ATLANTIC BAY CONTRACTING  
Start Date: 03/17/2003  
End Date: 03/17/2003  
Date Entered: 18/03/2003  
Entry Date: 03/18/2003  
Quantity Material Removed SF: Not reported  
Quantity Material Removed LF: 10  
Project Description: Corrugated Pipe

Notification: 305507  
DEP Region: NE

Map ID  
Direction  
Distance  
Elevation

MAP FINDINGS

Site

Database(s)

EDR ID Number  
EPA ID Number

**METROWEST MEDICAL CENTER (Continued)**

**S105810769**

Notifiers Name: ENVIRONMENTAL ENTERPRISES & ASSOC INC  
Start Date: 03/06/2008  
End Date: 03/06/2008  
Date Entered: 27/02/2008  
Entry Date: 02/27/2008  
Quantity Material Removed SF: Not reported  
Quantity Material Removed LF: 150  
Project Description: Thermal solid core

Notification: 100120823  
DEP Region: NE  
Notifiers Name: PATRIOTS ENVIRONMENTAL CORP  
Start Date: 02/15/2011  
End Date: 02/15/2011  
Date Entered: 16/02/2011  
Entry Date: 02/16/2011  
Quantity Material Removed SF: 3  
Quantity Material Removed LF: 0  
Project Description: Spr

Notification: 100171061  
DEP Region: NE  
Notifiers Name: PATRIOTS ENVIRONMENTAL CORP  
Start Date: 02/01/2013  
End Date: 04/30/2013  
Date Entered: 18/01/2013  
Entry Date: 01/18/2013  
Quantity Material Removed SF: 0  
Quantity Material Removed LF: 20  
Project Description: Other:

Notification: 100129812  
DEP Region: NE  
Notifiers Name: PATRIOTS ENVIRONMENTAL CORP  
Start Date: 07/06/2011  
End Date: 07/07/2011  
Date Entered: 06/07/2011  
Entry Date: 07/06/2011  
Quantity Material Removed SF: 0  
Quantity Material Removed LF: 12  
Project Description: Spr

Notification: 100086774  
DEP Region: NE  
Notifiers Name: NEW ENGLAND SURFACE MAINTENANCE LLP  
Start Date: 04/11/2009  
End Date: 04/11/2009  
Date Entered: 07/04/2009  
Entry Date: 04/07/2009  
Quantity Material Removed SF: 130  
Quantity Material Removed LF: 0  
Project Description: Trns

Notification: 100025428  
DEP Region: NE  
Notifiers Name: ASBESTOS FREE INC  
Start Date: 11/11/2005



Map ID  
Direction  
Distance  
Elevation

MAP FINDINGS

Site

Database(s)

EDR ID Number  
EPA ID Number

**METROWEST MEDICAL CENTER (Continued)**

**S105810769**

End Date: 11/11/2005  
Date Entered: 09/11/2005  
Entry Date: 11/09/2005  
Quantity Material Removed SF: 0  
Quantity Material Removed LF: 10  
Project Description: Spr

Notification: 100220696  
DEP Region: NE  
Notifiers Name: NEW ENGLAND SURFACE MAINTENANCE LLP  
Start Date: 06/16/2015  
End Date: 06/16/2015  
Date Entered: 18/05/2015  
Entry Date: 05/18/2015  
Quantity Material Removed SF: 0  
Quantity Material Removed LF: 100  
Project Description: PIPEINSUL

Notification: 100221438  
DEP Region: NE  
Notifiers Name: PATRIOTS ENVIRONMENTAL CORP  
Start Date: 06/12/2015  
End Date: 06/26/2015  
Date Entered: 28/05/2015  
Entry Date: 05/28/2015  
Quantity Material Removed SF: 4500  
Quantity Material Removed LF: Not reported  
Project Description: OTHER FLOORING AND MASTIC

Notification: 100081134  
DEP Region: NE  
Notifiers Name: TMC SERVICES INC  
Start Date: 11/10/2008  
End Date: 11/11/2008  
Date Entered: 10/11/2008  
Entry Date: 11/10/2008  
Quantity Material Removed SF: 0  
Quantity Material Removed LF: 3  
Project Description: Other:

Notification: 100225368  
DEP Region: NE  
Notifiers Name: PATRIOTS ENVIRONMENTAL CORP  
Start Date: 08/05/2015  
End Date: 08/10/2015  
Date Entered: 23/07/2015  
Entry Date: 07/23/2015  
Quantity Material Removed SF: 0  
Quantity Material Removed LF: 100  
Project Description: PIPEINSUL

Notification: 100225853  
DEP Region: NE  
Notifiers Name: PATRIOTS ENVIRONMENTAL CORP  
Start Date: 08/12/2015  
End Date: 08/14/2015  
Date Entered: 31/07/2015

Map ID  
Direction  
Distance  
Elevation

MAP FINDINGS

Site

Database(s)

EDR ID Number  
EPA ID Number

**METROWEST MEDICAL CENTER (Continued)**

**S105810769**

Entry Date: 07/31/2015  
Quantity Material Removed SF: 0  
Quantity Material Removed LF: 50  
Project Description: PIPEINSUL

Notification: 100225368R1  
DEP Region: NE  
Notifiers Name: PATRIOTS ENVIRONMENTAL CORP  
Start Date: 08/05/2015  
End Date: 08/10/2015  
Date Entered: 03/08/2015  
Entry Date: 08/03/2015  
Quantity Material Removed SF: 0  
Quantity Material Removed LF: 100  
Project Description: PIPEINSUL

Notification: 100244842R1  
DEP Region: NE  
Notifiers Name: NEW ENGLAND SURFACE MAINTENANCE LLP  
Start Date: 06/25/2016  
End Date: 07/25/2016  
Date Entered: 21/06/2016  
Entry Date: 06/21/2016  
Quantity Material Removed SF: 324  
Quantity Material Removed LF: Not reported  
Project Description: OTHER LINO/MASTIC

Notification: 560578  
DEP Region: NE  
Notifiers Name: ATLANTIC BAY CONTRACTING  
Start Date: 01/28/2003  
End Date: 01/28/2003  
Date Entered: 30/01/2003  
Entry Date: 01/30/2003  
Quantity Material Removed SF: Not reported  
Quantity Material Removed LF: 30  
Project Description: Corrugated Pipe

Notification: 556943  
DEP Region: NE  
Notifiers Name: ATLANTIC BAY CONTRACTING  
Start Date: 06/03/2002  
End Date: 06/03/2002  
Date Entered: 06/06/2002  
Entry Date: 06/06/2002  
Quantity Material Removed SF: 0  
Quantity Material Removed LF: 2  
Project Description: THERMAL SOLID CORE

Notification: 100096776  
DEP Region: NE  
Notifiers Name: PATRIOTS ENVIRONMENTAL CORP  
Start Date: 11/08/2009  
End Date: 12/17/2009  
Date Entered: 22/10/2009  
Entry Date: 10/22/2009  
Quantity Material Removed SF: 4000

Map ID  
Direction  
Distance  
Elevation

MAP FINDINGS

Site

Database(s)

EDR ID Number  
EPA ID Number

**METROWEST MEDICAL CENTER (Continued)**

**S105810769**

Quantity Material Removed LF:	0
Project Description:	Trns
Notification:	100252269
DEP Region:	NE
Notifiers Name:	NEW ENGLAND SURFACE MAINTENANCE LLP
Start Date:	12/19/2016
End Date:	12/24/2016
Date Entered:	05/10/2016
Entry Date:	10/05/2016
Quantity Material Removed SF:	3750
Quantity Material Removed LF:	Not reported
Project Description:	OTHER LINO/TILE/MASTIC
Notification:	100243511
DEP Region:	NE
Notifiers Name:	NEW ENGLAND SURFACE MAINTENANCE LLP
Start Date:	06/06/2016
End Date:	06/06/2016
Date Entered:	20/05/2016
Entry Date:	05/20/2016
Quantity Material Removed SF:	0
Quantity Material Removed LF:	2
Project Description:	PIPEINSUL
Notification:	100246246
DEP Region:	NE
Notifiers Name:	NEW ENGLAND SURFACE MAINTENANCE LLP
Start Date:	07/16/2016
End Date:	07/16/2016
Date Entered:	29/06/2016
Entry Date:	06/29/2016
Quantity Material Removed SF:	130
Quantity Material Removed LF:	Not reported
Project Description:	OTHER LINO/TILE/MASTIC
Notification:	100246368
DEP Region:	NE
Notifiers Name:	ONE SOURCE ENVIRONMENTAL LLC
Start Date:	07/25/2016
End Date:	08/10/2016
Date Entered:	30/06/2016
Entry Date:	06/30/2016
Quantity Material Removed SF:	5000
Quantity Material Removed LF:	Not reported
Project Description:	OTHER ASBESTOS LINO 100 FITTING
Notification:	100176000
DEP Region:	NE
Notifiers Name:	NEW ENGLAND SURFACE MAINTENANCE LLP
Start Date:	05/02/2013
End Date:	05/06/2013
Date Entered:	19/04/2013
Entry Date:	04/19/2013
Quantity Material Removed SF:	0
Quantity Material Removed LF:	12
Project Description:	Spr

Map ID  
Direction  
Distance  
Elevation

MAP FINDINGS

Site

Database(s)

EDR ID Number  
EPA ID Number

**METROWEST MEDICAL CENTER (Continued)**

**S105810769**

HW GEN:  
EPA Id: MAR000014316  
RCRA Generator Status: SQG  
State Generator Status: SQG-MA

61  
SSW  
1/2-1  
0.766 mi.  
4044 ft.

**U S PETROLEUM**  
**206 UNION AVE**  
**FRAMINGHAM, MA 01701**

**SHWS** **U003167983**  
**UST** **N/A**  
**RELEASE**  
**Financial Assurance**

**Relative:**  
**Higher**

**SHWS:**  
Release Tracking Number/Current Status: 3-0012962 / RAO  
Release Town: FRAMINGHAM  
Notification Date: 09/21/1995  
Category: 120 DY  
Associated ID: Not reported  
**Current Status:** **Response Action Outcome**  
Status Date: 12/31/1997  
Phase: PHASE II  
Response Action Outcome: A2 - A permanent solution has been achieved. Contamination has not been reduced to background.  
Oil Or Haz Material: Oil and Hazardous Material

**Actual:**  
**175 ft.**

[Click here to access the MA DEP site for this facility:](#)

**Chemicals:**  
Chemical: BENZENE  
Quantity: 37 micrograms per liter  
Chemical: METHANE, TRICHLORO-  
Quantity: 18 micrograms per liter  
Chemical: TPH  
Quantity: 23 micrograms per liter

**Actions:**  
Action Type: Phase 1  
Action Status: Completion Statement Received  
Action Date: 12/16/1996  
Response Action Outcome: A permanent solution has been achieved. Contamination has not been reduced to background.

Action Type: Tier Classification  
Action Status: Tier 2 Classification  
Action Date: 12/16/1996  
Response Action Outcome: A permanent solution has been achieved. Contamination has not been reduced to background.

Action Type: Tier Classification  
Action Status: Transmittal, Notice, or Notification Received  
Action Date: 12/16/1996  
Response Action Outcome: A permanent solution has been achieved. Contamination has not been reduced to background.

Action Type: Tier Classification  
Action Status: Legal Notice Published  
Action Date: 12/18/1996

Map ID  
Direction  
Distance  
Elevation

MAP FINDINGS

Site

Database(s)

EDR ID Number  
EPA ID Number

**U S PETROLEUM (Continued)**

**U003167983**

Response Action Outcome: A permanent solution has been achieved. Contamination has not been reduced to background.

Action Type: Response Action Outcome - RAO  
Action Status: RAO Statement Received  
Action Date: 12/31/1997  
Response Action Outcome: A permanent solution has been achieved. Contamination has not been reduced to background.

Action Type: Release Disposition  
Action Status: Reportable Release under MGL 21E  
Action Date: 9/21/1995  
Response Action Outcome: A permanent solution has been achieved. Contamination has not been reduced to background.

Action Type: RNF  
Action Status: Reportable Release under MGL 21E  
Action Date: 9/21/1995  
Response Action Outcome: A permanent solution has been achieved. Contamination has not been reduced to background.

Action Type: A Notice sent to a Potentially Responsible Party (PRP)  
Action Status: A MassDEP piece of correspondence was issued (approvals, NORs, etc.)  
Action Date: 9/27/1995  
Response Action Outcome: A permanent solution has been achieved. Contamination has not been reduced to background.

UST:

Facility:

Facility ID: 34991  
Owner Id: 47782  
Owner: BREWSTER CORP  
Owner Address: 206 UNION AVE  
Owner City,St,Zip: FRAMINGHAM, MA 01702  
Telephone: Not reported  
Description: Retail Motor Vehicle Fuel  
Facility address 2: Not reported  
Owner address 2: Not reported  
Latitude: 42.28359  
Longitude: -71.42081  
Contact name: Not reported  
Contact address1: Not reported  
Contact address2: Not reported  
Contact city: Not reported  
Contact state: Not reported  
Contact zip: Not reported  
Contact email: Not reported  
Update: 2016-12-20 00:00:00  
Update by: Not reported  
Fac status: OPEN

Tank ID: 1  
**Tank Status:** In Use  
Status Date: Not reported

Map ID  
Direction  
Distance  
Elevation

MAP FINDINGS

Site

Database(s)

EDR ID Number  
EPA ID Number

**U S PETROLEUM (Continued)**

**U003167983**

Date Installed: 01/19/1997  
Capacity: 10000  
Contents: Gasoline  
Tank Usage: Motor Vehi  
Tank Leak Detection: In-Tank Monitoring System  
Pipe Leak Detection: Continuous Interstitial Space Monitoring  
Latitude: Not reported  
Longitude: Not reported  
Tank construct: Double-walled non-corrodible (including "composite") material (cathodic protection not required)  
Pipe construct: Double-walled non-corrodible material (No corrosion protection required)  
Ptype: Not reported  
Number of compartment: Not reported  
Pipe install date: Not reported  
Pipe leak install date: Not reported  
Submersible sump: N  
Submersible sump install date: Not reported  
Turbine sump: N  
Turbine sump sensor: N  
Intermediate sump: N  
Intermediate sump sensor: N  
Spill bucket installed date: Not reported  
Spill bucket sensor: N  
Overfill protect install: Not reported  
Overfill protect type: Not reported  
Automatic line leak detect: Not reported  
Tank corrosion type: Not reported  
Leak corrosion type: Not reported

Tank ID: 2  
**Tank Status: In Use**  
Status Date: Not reported  
Date Installed: 01/19/1997  
Capacity: 5000  
Contents: Diesel  
Tank Usage: Motor Vehi  
Tank Leak Detection: In-Tank Monitoring System  
Pipe Leak Detection: Continuous Interstitial Space Monitoring  
Latitude: Not reported  
Longitude: Not reported  
Tank construct: Double-walled non-corrodible (including "composite") material (cathodic protection not required)  
Pipe construct: Double-walled non-corrodible material (No corrosion protection required)  
Ptype: Not reported  
Number of compartment: 2  
Pipe install date: Not reported  
Pipe leak install date: Not reported  
Submersible sump: N  
Submersible sump install date: Not reported  
Turbine sump: N  
Turbine sump sensor: N  
Intermediate sump: N  
Intermediate sump sensor: N  
Spill bucket installed date: Not reported  
Spill bucket sensor: N  
Overfill protect install: Not reported  
Overfill protect type: Not reported  
Automatic line leak detect: Not reported

Map ID  
Direction  
Distance  
Elevation

MAP FINDINGS

Site

Database(s)

EDR ID Number  
EPA ID Number

**U S PETROLEUM (Continued)**

**U003167983**

Tank corrosion type: Not reported  
Leak corrosion type: Not reported

Tank ID: 2  
**Tank Status: In Use**  
Status Date: Not reported  
Date Installed: 01/19/1997  
Capacity: 5000  
Contents: Gasoline  
Tank Usage: Motor Vehi  
Tank Leak Detection: In-Tank Monitoring System  
Pipe Leak Detection: Continuous Interstitial Space Monitoring  
Latitude: Not reported  
Longitude: Not reported  
Tank construct: Double-walled non-corrodible (including "composite") material (cathodic protection not required)  
Pipe construct: Double-walled non-corrodible material (No corrosion protection required)  
Ptype: Not reported  
Number of compartment: 2  
Pipe install date: Not reported  
Pipe leak install date: Not reported  
Submersible sump: N  
Submersible sump install date: Not reported  
Turbine sump: N  
Turbine sump sensor: N  
Intermediate sump: N  
Intermediate sump sensor: N  
Spill bucket installed date: Not reported  
Spill bucket sensor: N  
Overfill protect install: Not reported  
Overfill protect type: Not reported  
Automatic line leak detect: Not reported  
Tank corrosion type: Not reported  
Leak corrosion type: Not reported

**Release:**

Release Tracking Number/Current Status: 3-0012962 / RAO  
Primary ID: Not reported  
Official City: FRAMINGHAM  
Notification: 09/21/1995  
Category: 120 DY  
Status Date: 12/31/1997  
Phase: PHASE II  
Response Action Outcome: A2 - A permanent solution has been achieved. Contamination has not been reduced to background.  
Oil / Haz Material Type: Oil and Hazardous Material

[Click here to access the MA DEP site for this facility:](#)

**Actions:**

Action Type: Phase 1  
Action Status: Completion Statement Received  
Action Date: 12/16/1996  
Response Action Outcome: A permanent solution has been achieved. Contamination has not been reduced to background.

Map ID  
Direction  
Distance  
Elevation

MAP FINDINGS

Site

Database(s)

EDR ID Number  
EPA ID Number

**U S PETROLEUM (Continued)**

**U003167983**

Action Type: Tier Classification  
Action Status: Tier 2 Classification  
Action Date: 12/16/1996  
Response Action Outcome: A permanent solution has been achieved. Contamination has not been reduced to background.

Action Type: Tier Classification  
Action Status: Transmittal, Notice, or Notification Received  
Action Date: 12/16/1996  
Response Action Outcome: A permanent solution has been achieved. Contamination has not been reduced to background.

Action Type: Tier Classification  
Action Status: Legal Notice Published  
Action Date: 12/18/1996  
Response Action Outcome: A permanent solution has been achieved. Contamination has not been reduced to background.

Action Type: Response Action Outcome - RAO  
Action Status: RAO Statement Received  
Action Date: 12/31/1997  
Response Action Outcome: A permanent solution has been achieved. Contamination has not been reduced to background.

Action Type: Release Disposition  
Action Status: Reportable Release under MGL 21E  
Action Date: 9/21/1995  
Response Action Outcome: A permanent solution has been achieved. Contamination has not been reduced to background.

Action Type: RNF  
Action Status: Reportable Release under MGL 21E  
Action Date: 9/21/1995  
Response Action Outcome: A permanent solution has been achieved. Contamination has not been reduced to background.

Action Type: A Notice sent to a Potentially Responsible Party (PRP)  
Action Status: A MassDEP piece of correspondence was issued (approvals, NORs, etc.)  
Action Date: 9/27/1995  
Response Action Outcome: A permanent solution has been achieved. Contamination has not been reduced to background.

Chemicals:  
Chemical: BENZENE  
Quantity: 37 micrograms per liter  
Chemical: METHANE, TRICHLORO-  
Quantity: 18 micrograms per liter  
Chemical: TPH  
Quantity: 23 micrograms per liter

MA Financial Assurance 2:  
Facility Id: 34991  
Description: Gas Station  
Work Phone: (508) 626-2500



Map ID  
Direction  
Distance  
Elevation

MAP FINDINGS

Site

Database(s)

EDR ID Number  
EPA ID Number

62  
NE  
1/2-1  
0.770 mi.  
4063 ft.

04218098N 07124323W  
211 COCHITUATE RD  
FRAMINGHAM, MA 01701

SHWS S101033914  
RELEASE N/A  
SPILLS

Relative:  
Higher

SHWS:

Release Tracking Number/Current Status: 3-0015811 / RAO  
Release Town: FRAMINGHAM  
Notification Date: 12/08/1997  
Category: 120 DY  
Associated ID: Not reported  
**Current Status: Response Action Outcome**  
Status Date: 08/24/1998  
Phase: Not reported  
Response Action Outcome: B1 - Remedial actions have not been conducted because a level of No Significant Risk exists.  
Oil Or Haz Material: Oil

[Click here to access the MA DEP site for this facility:](#)

Chemicals:

Chemical: #2 FUEL OIL  
Quantity: 64 milligrams per liter

Actions:

Action Type: RNF  
Action Status: Reportable Release under MGL 21E  
Action Date: 12/8/1997  
Response Action Outcome: Remedial actions have not been conducted because a level of No Significant Risk exists.

Action Type: Release Disposition  
Action Status: Reportable Release under MGL 21E  
Action Date: 12/8/1997  
Response Action Outcome: Remedial actions have not been conducted because a level of No Significant Risk exists.

Action Type: A Notice sent to a Potentially Responsible Party (PRP)  
Action Status: A MassDEP piece of correspondence was issued (approvals, NORs, etc.  
Action Date: 3/26/1998  
Response Action Outcome: Remedial actions have not been conducted because a level of No Significant Risk exists.

Action Type: Response Action Outcome - RAO  
Action Status: RAO Statement Received  
Action Date: 8/24/1998  
Response Action Outcome: Remedial actions have not been conducted because a level of No Significant Risk exists.

Action Type: Response Action Outcome - RAO  
Action Status: Fee Received - FMCRA Use Only  
Action Date: 8/26/1998  
Response Action Outcome: Remedial actions have not been conducted because a level of No Significant Risk exists.

Map ID  
Direction  
Distance  
Elevation

MAP FINDINGS

Site

Database(s)

EDR ID Number  
EPA ID Number

04218098N 07124323W (Continued)

S101033914

Release:

Release Tracking Number/Current Status: 3-0015811 / RAO  
Primary ID: Not reported  
Official City: FRAMINGHAM  
Notification: 12/08/1997  
Category: 120 DY  
Status Date: 08/24/1998  
Phase: Not reported  
Response Action Outcome: B1 - Remedial actions have not been conducted because a level of No Significant Risk exists.  
Oil / Haz Material Type: Oil

[Click here to access the MA DEP site for this facility:](#)

Actions:

Action Type: RNF  
Action Status: Reportable Release under MGL 21E  
Action Date: 12/8/1997  
Response Action Outcome: Remedial actions have not been conducted because a level of No Significant Risk exists.

Action Type: Release Disposition  
Action Status: Reportable Release under MGL 21E  
Action Date: 12/8/1997  
Response Action Outcome: Remedial actions have not been conducted because a level of No Significant Risk exists.

Action Type: A Notice sent to a Potentially Responsible Party (PRP)  
Action Status: A MassDEP piece of correspondence was issued (approvals, NORs, etc.)  
Action Date: 3/26/1998  
Response Action Outcome: Remedial actions have not been conducted because a level of No Significant Risk exists.

Action Type: Response Action Outcome - RAO  
Action Status: RAO Statement Received  
Action Date: 8/24/1998  
Response Action Outcome: Remedial actions have not been conducted because a level of No Significant Risk exists.

Action Type: Response Action Outcome - RAO  
Action Status: Fee Received - FMCRA Use Only  
Action Date: 8/26/1998  
Response Action Outcome: Remedial actions have not been conducted because a level of No Significant Risk exists.

Chemicals:

Chemical: #2 FUEL OIL  
Quantity: 64 milligrams per liter

MA Spills:

Facility ID:	0000	Spill ID:	N90-1075
Staff Lead:	BOYLE, T	Date Entered:	19900716
Last Entered:	19940119	First Response:	19900705
Spill Date:	19900705	Spill Time:	Not reported
Report Date:	19900705	Report Time:	09:20AM

Map ID  
Direction  
Distance  
Elevation

MAP FINDINGS

Site

Database(s)

EDR ID Number  
EPA ID Number

04218098N 07124323W (Continued)

S101033914

Case Closed:	YES	Mat Type:	PETROLEUM
Virgin Waste:	VIRGIN	Contam Soil:	Not reported
Env Impact:	SOIL	Other Impact:	Not reported
Material:	#2 FUEL OIL	Other Material:	Not reported
Qty Reported:	UNKNOWN	Qty Actual:	UNKNOWN
Qty Reported:	GALLONS	Qty Actual:	GALLONS
CAS No:	Not reported	PCB Lev (ppm):	NONE
Source:	U.S.T.	Other Source:	Not reported
Incident:	LEAK	Other Incdnt:	Not reported
Cleanup Type:	---	Contractor:	NOT USED
Referral:	NO	LUST Elig:	NO
Report Prep:	Not reported	Category:	Not reported
Notifier:	PETER BARBIERI		
Notif Tel:	Not reported		
Days/Close:	0		

63  
South  
1/2-1  
0.791 mi.  
4178 ft.

281 CONCORD STREET  
281 CONCORD STREET  
FRAMINGHAM, MA 01702

SHWS S110526254  
INST CONTROL N/A  
RELEASE  
HW GEN

Relative:  
Higher

SHWS:  
Release Tracking Number/Current Status: 3-0029515 / URAM  
Release Town: FRAMINGHAM  
Notification Date: 09/23/2010  
Category: 120 DY  
Associated ID: Not reported  
**Current Status: URAM**  
Status Date: 10/04/2010  
Phase: Not reported  
Response Action Outcome: -  
Oil Or Haz Material: Not reported  
Location Type: ROADWAY  
Source: UNDER IN  
Source: VESTIGATN

Actual:  
177 ft.

[Click here to access the MA DEP site for this facility:](#)

Chemicals:  
Chemical: PETROLEUM (NOS)  
Quantity: 192 parts per million

Actions:  
Action Type: Utility-related Abatement Measure  
Action Status: Completion Statement Received  
Action Date: 1/26/2011  
Response Action Outcome: Not reported

Action Type: A Notice sent to a Potentially Responsible Party (PRP)  
Action Status: URAMLRL  
Action Date: 10/26/2010  
Response Action Outcome: Not reported

Action Type: Utility-related Abatement Measure  
Action Status: Notification of URAM Received  
Action Date: 10/4/2010

Map ID  
Direction  
Distance  
Elevation

MAP FINDINGS

Site

Database(s)

EDR ID Number  
EPA ID Number

281 CONCORD STREET (Continued)

S110526254

Response Action Outcome: Not reported

Action Type: Release Disposition  
Action Status: Reportable Release under MGL 21E  
Action Date: 9/23/2010  
Response Action Outcome: Not reported

Action Type: Utility-related Abatement Measure  
Action Status: Notice of Intent to Conduct a URAM  
Action Date: 9/23/2010  
Response Action Outcome: Not reported

Release Tracking Number/Current Status: 3-0033553 / PSC  
Release Town: FRAMINGHAM  
Notification Date: 04/29/2016  
Category: 120 DY  
Associated ID: Not reported  
**Current Status:** PSC  
Status Date: 04/10/2017  
Phase: Not reported  
Response Action Outcome: -  
Oil Or Haz Material: Oil and Hazardous Material  
Source: UNKNOWN

[Click here to access the MA DEP site for this facility:](#)

Chemicals:

Chemical:	BENZENE
Quantity:	5080 micrograms per liter
Chemical:	TOTAL XYLENES
Quantity:	10350 micrograms per liter
Chemical:	C11 THRU C22 AROMATIC HYDROCARBONS
Quantity:	9270 milligrams per kilogram
Chemical:	C9 THRU C10 AROMATIC HYDROCARBONS
Quantity:	7580 micrograms per liter
Chemical:	METHYL TERT-BUTYL ETHER
Quantity:	.626 milligrams per kilogram
Chemical:	C5 THRU C8 ALIPHATIC HYDROCARBONS
Quantity:	261 micrograms per liter
Chemical:	C9 THRU C10 AROMATIC HYDROCARBONS
Quantity:	149 milligrams per kilogram
Chemical:	C5 THRU C8 ALIPHATIC HYDROCARBONS
Quantity:	9000 micrograms per liter
Chemical:	C9 THRU C12 ALIPHATIC HYDROCARBONS
Quantity:	28900 micrograms per liter
Chemical:	NAPHTHALENE
Quantity:	4.32 milligrams per kilogram
Chemical:	C19 THRU C36 ALIPHATIC HYDROCARBONS
Quantity:	4960 milligrams per kilogram

Actions:

Action Type:	A Notice sent to a Potentially Responsible Party (PRP)
Action Status:	ALSENT
Action Date:	2/9/2017
Response Action Outcome:	Not reported

Map ID  
Direction  
Distance  
Elevation

MAP FINDINGS

Site

Database(s)

EDR ID Number  
EPA ID Number

**281 CONCORD STREET (Continued)**

**S110526254**

Action Type:	Response Action Outcome - RAO
Action Status:	PSARCD
Action Date:	4/10/2017
Response Action Outcome:	Not reported
Action Type:	Activity and Use Limitation
Action Status:	Transmittal, Notice, or Notification Received
Action Date:	4/10/2017
Response Action Outcome:	Not reported
Action Type:	Activity and Use Limitation
Action Status:	Fee Received - FMCRA Use Only
Action Date:	4/17/2017
Response Action Outcome:	Not reported
Action Type:	Response Action Outcome - RAO
Action Status:	Fee Received - FMCRA Use Only
Action Date:	4/17/2017
Response Action Outcome:	Not reported
Action Type:	Activity and Use Limitation
Action Status:	Legal Notice Published
Action Date:	4/27/2017
Response Action Outcome:	Not reported
Action Type:	RNFE
Action Status:	Transmittal, Notice, or Notification Received
Action Date:	4/29/2016
Response Action Outcome:	Not reported
Action Type:	Release Disposition
Action Status:	Reportable Release under MGL 21E
Action Date:	4/29/2016
Response Action Outcome:	Not reported
Action Type:	RNF
Action Status:	Reportable Release under MGL 21E
Action Date:	4/29/2016
Response Action Outcome:	Not reported
Action Type:	A Notice sent to a Potentially Responsible Party (PRP)
Action Status:	A MassDEP piece of correspondence was issued (approvals, NORs, etc.)
Action Date:	5/18/2016
Response Action Outcome:	Not reported

**INST CONTROL:**

Release Tracking Number:	3-0033553
Action Type:	AUL
Action Stat:	FEEREC
Action Date:	04/17/2017
Response Action Outcome:	-

Release Tracking Number:	3-0033553
Action Type:	AUL
Action Stat:	LEGNOT
Action Date:	04/27/2017

Map ID  
Direction  
Distance  
Elevation

MAP FINDINGS

Site

Database(s)

EDR ID Number  
EPA ID Number

**281 CONCORD STREET (Continued)**

**S110526254**

Response Action Outcome: -

Release Tracking Number: 3-0033553  
Action Type: AUL  
Action Stat: RECPT  
Action Date: 04/10/2017  
Response Action Outcome: -

Release:

Release Tracking Number/Current Status: 3-0029515 / URAM  
Primary ID: Not reported  
Official City: FRAMINGHAM  
Notification: 09/23/2010  
Category: 120 DY  
Status Date: 10/04/2010  
Phase: Not reported  
Response Action Outcome: -  
Oil / Haz Material Type: Not reported

[Click here to access the MA DEP site for this facility:](#)

Actions:

Action Type: Utility-related Abatement Measure  
Action Status: Completion Statement Received  
Action Date: 1/26/2011  
Response Action Outcome: Not reported

Action Type: A Notice sent to a Potentially Responsible Party (PRP)  
Action Status: URAML  
Action Date: 10/26/2010  
Response Action Outcome: Not reported

Action Type: Utility-related Abatement Measure  
Action Status: Notification of URAM Received  
Action Date: 10/4/2010  
Response Action Outcome: Not reported

Action Type: Release Disposition  
Action Status: Reportable Release under MGL 21E  
Action Date: 9/23/2010  
Response Action Outcome: Not reported

Action Type: Utility-related Abatement Measure  
Action Status: Notice of Intent to Conduct a URAM  
Action Date: 9/23/2010  
Response Action Outcome: Not reported

Chemicals:

Chemical: PETROLEUM (NOS)  
Quantity: 192 parts per million  
Location Type: ROADWAY  
Source: UNDER IN  
Source: VESTIGATN

Release Tracking Number/Current Status: 3-0033553 / PSC  
Primary ID: Not reported

Map ID  
Direction  
Distance  
Elevation

MAP FINDINGS

Site

Database(s)

EDR ID Number  
EPA ID Number

**281 CONCORD STREET (Continued)**

**S110526254**

Official City: FRAMINGHAM  
Notification: 04/29/2016  
Category: 120 DY  
Status Date: 04/10/2017  
Phase: Not reported  
Response Action Outcome: -  
Oil / Haz Material Type: Oil and Hazardous Material

[Click here to access the MA DEP site for this facility:](#)

Actions:

Action Type: A Notice sent to a Potentially Responsible Party (PRP)  
Action Status: ALSENT  
Action Date: 2/9/2017  
Response Action Outcome: Not reported

Action Type: Response Action Outcome - RAO  
Action Status: PSARCD  
Action Date: 4/10/2017  
Response Action Outcome: Not reported

Action Type: Activity and Use Limitation  
Action Status: Transmittal, Notice, or Notification Received  
Action Date: 4/10/2017  
Response Action Outcome: Not reported

Action Type: Activity and Use Limitation  
Action Status: Fee Received - FMCRA Use Only  
Action Date: 4/17/2017  
Response Action Outcome: Not reported

Action Type: Response Action Outcome - RAO  
Action Status: Fee Received - FMCRA Use Only  
Action Date: 4/17/2017  
Response Action Outcome: Not reported

Action Type: Activity and Use Limitation  
Action Status: Legal Notice Published  
Action Date: 4/27/2017  
Response Action Outcome: Not reported

Action Type: RNFE  
Action Status: Transmittal, Notice, or Notification Received  
Action Date: 4/29/2016  
Response Action Outcome: Not reported

Action Type: Release Disposition  
Action Status: Reportable Release under MGL 21E  
Action Date: 4/29/2016  
Response Action Outcome: Not reported

Action Type: RNF  
Action Status: Reportable Release under MGL 21E  
Action Date: 4/29/2016  
Response Action Outcome: Not reported

Action Type: A Notice sent to a Potentially Responsible Party (PRP)

Map ID  
 Direction  
 Distance  
 Elevation

MAP FINDINGS

Site

Database(s)

EDR ID Number  
 EPA ID Number

**281 CONCORD STREET (Continued)**

**S110526254**

Action Status: A MassDEP piece of correspondence was issued (approvals, NORs, etc.)  
 Action Date: 5/18/2016  
 Response Action Outcome: Not reported

Chemicals:

Chemical:	BENZENE
Quantity:	5080 micrograms per liter
Chemical:	TOTAL XYLENES
Quantity:	10350 micrograms per liter
Chemical:	C11 THRU C22 AROMATIC HYDROCARBONS
Quantity:	9270 milligrams per kilogram
Chemical:	C9 THRU C10 AROMATIC HYDROCARBONS
Quantity:	7580 micrograms per liter
Chemical:	METHYL TERT-BUTYL ETHER
Quantity:	.626 milligrams per kilogram
Chemical:	C5 THRU C8 ALIPHATIC HYDROCARBONS
Quantity:	261 micrograms per liter
Chemical:	C9 THRU C10 AROMATIC HYDROCARBONS
Quantity:	149 milligrams per kilogram
Chemical:	C5 THRU C8 ALIPHATIC HYDROCARBONS
Quantity:	9000 micrograms per liter
Chemical:	C9 THRU C12 ALIPHATIC HYDROCARBONS
Quantity:	28900 micrograms per liter
Chemical:	NAPHTHALENE
Quantity:	4.32 milligrams per kilogram
Chemical:	C19 THRU C36 ALIPHATIC HYDROCARBONS
Quantity:	4960 milligrams per kilogram
Source:	UNKNOWN

HW GEN:  
 EPA Id: MV5088729055  
 RCRA Generator Status: VSQG  
 State Generator Status: Not reported

64  
 SSW  
 1/2-1  
 0.812 mi.  
 4286 ft.

**METRO WEST PETROLEUM  
 174 UNION ST  
 FRAMINGHAM, MA 01701**

**SHWS U003000604  
 UST N/A  
 RELEASE  
 ENF  
 Financial Assurance**

**Relative:  
 Higher**

SHWS:  
 Release Tracking Number/Current Status: 3-0028470 / TIERII  
 Release Town: FRAMINGHAM  
 Notification Date: 04/29/2009  
 Category: 120 DY  
 Associated ID: Not reported  
**Current Status: Tier II, A site/release receiving a total NRS score of less than 350, unless the site meets any of the Tier 1 Inclusionary Criteria (see above). Permits are not required at Tier 2 sites/releases and response actions may be performed under the supervision of an LSP without prior DEP approval. All pre-1993 transition sites that have accepted waivers are categorically Tier 2 sites.**

**Actual:  
 174 ft.**

Status Date: 04/29/2010  
 Phase: PHASE IV  
 Response Action Outcome: -  
 Oil Or Haz Material: Oil and Hazardous Material



Map ID  
Direction  
Distance  
Elevation

MAP FINDINGS

Site

Database(s)

EDR ID Number  
EPA ID Number

**METRO WEST PETROLEUM (Continued)**

**U003000604**

[Click here to access the MA DEP site for this facility:](#)

Chemicals:

Chemical:	NAPHTHALENE
Quantity:	27.2 milligrams per kilogram
Chemical:	C9 THRU C18 ALIPHATIC HYDROCARBONS
Quantity:	1700 milligrams per kilogram
Chemical:	C5 THRU C8 ALIPHATIC HYDROCARBONS
Quantity:	238 milligrams per kilogram
Chemical:	C9 THRU C10 AROMATIC HYDROCARBONS
Quantity:	738 milligrams per kilogram
Chemical:	TETRACHLOROETHYLENE
Quantity:	2.1 milligrams per kilogram
Chemical:	ACENAPHTHYLENE
Quantity:	1.8 milligrams per kilogram
Chemical:	2-METHYLNAPHTHALENE
Quantity:	16.8 milligrams per kilogram

Actions:

Action Type:	Phase 3
Action Status:	Completion Statement Received
Action Date:	1/29/2014
Response Action Outcome:	Not reported
Action Type:	Phase 2
Action Status:	Completion Statement Received
Action Date:	1/29/2014
Response Action Outcome:	Not reported
Action Type:	Phase 4
Action Status:	Status or Interim Report Received
Action Date:	11/12/2014
Response Action Outcome:	Not reported
Action Type:	A Notice sent to a Potentially Responsible Party (PRP)
Action Status:	ALSENT
Action Date:	2/10/2010
Response Action Outcome:	Not reported
Action Type:	Compliance and Enforcement Action
Action Status:	Notice of Non-Compliance Issued
Action Date:	3/21/2017
Response Action Outcome:	Not reported
Action Type:	Tier Classification
Action Status:	TCEXT
Action Date:	4/19/2017
Response Action Outcome:	Not reported
Action Type:	Release Disposition
Action Status:	Reportable Release under MGL 21E
Action Date:	4/29/2009
Response Action Outcome:	Not reported
Action Type:	RNF

Map ID  
Direction  
Distance  
Elevation

MAP FINDINGS

Site

Database(s)

EDR ID Number  
EPA ID Number

**METRO WEST PETROLEUM (Continued)**

**U003000604**

Action Status:	Reportable Release under MGL 21E
Action Date:	4/29/2009
Response Action Outcome:	Not reported
Action Type:	Tier Classification
Action Status:	Transmittal, Notice, or Notification Received
Action Date:	4/29/2010
Response Action Outcome:	Not reported
Action Type:	Phase 1
Action Status:	Completion Statement Received
Action Date:	4/29/2010
Response Action Outcome:	Not reported
Action Type:	Tier Classification
Action Status:	Tier 2 Classification
Action Date:	4/29/2010
Response Action Outcome:	Not reported
Action Type:	Phase 4
Action Status:	Written Plan Received
Action Date:	4/29/2014
Response Action Outcome:	Not reported
Action Type:	Phase 4
Action Status:	Status or Interim Report Received
Action Date:	5/17/2017
Response Action Outcome:	Not reported
Action Type:	Phase 4
Action Status:	Status or Interim Report Received
Action Date:	5/4/2015
Response Action Outcome:	Not reported
Action Type:	A Notice sent to a Potentially Responsible Party (PRP)
Action Status:	A MassDEP piece of correspondence was issued (approvals, NORs, etc.)
Action Date:	6/9/2009
Response Action Outcome:	Not reported
Action Type:	Compliance and Enforcement Action
Action Status:	Notice of Non-Compliance Issued
Action Date:	8/15/2013
Response Action Outcome:	Not reported

UST:

Facility:

Facility ID:	20319
Owner Id:	1025526
Owner:	union avenue gas station LLC
Owner Address:	174 Union Ave
Owner City,St,Zip:	Framingham, MA 01702
Telephone:	5085966919
Description:	Retail Motor Vehicle Fuel
Facility address 2:	Not reported
Owner address 2:	Not reported

Map ID  
Direction  
Distance  
Elevation

MAP FINDINGS

Site

Database(s)

EDR ID Number  
EPA ID Number

**METRO WEST PETROLEUM (Continued)**

**U003000604**

Latitude: Not reported  
Longitude: Not reported  
Contact name: ALEXANDRO GALLEGO  
Contact address1: 172 Union Ave.  
Contact address2: Not reported  
Contact city: Framingham  
Contact state: MA  
Contact zip: 01702  
Contact email: alexgc2004@hotmail.com  
Update: 2016-11-23 00:00:00  
Update by: Erin Swallow  
Fac status: OPEN

Tank ID: 1  
**Tank Status: Tank Removed**  
Status Date: 04/10/1999  
Date Installed: 10/10/1972  
Capacity: 5000  
Contents: Gasoline  
Tank Usage: Motor Vehi  
Tank Leak Detection: Manual Tank Gauging (1,000G or more capacity tank)  
Pipe Leak Detection: Quarterly visual inspection and annual product line tightness test  
Latitude: Not reported  
Longitude: Not reported  
Tank construct: Single-walled metal tank (cathodic protection required)  
Pipe construct: Not reported  
Ptype: Not reported  
Number of compartment: Not reported  
Pipe install date: Not reported  
Pipe leak install date: Not reported  
Submersible sump: N  
Submersible sump install date: Not reported  
Turbine sump: N  
Turbine sump sensor: N  
Intermediate sump: N  
Intermediate sump sensor: N  
Spill bucket installed date: Not reported  
Spill bucket sensor: N  
Overfill protect install: Not reported  
Overfill protect type: Not reported  
Automatic line leak detect: Not reported  
Tank corrosion type: Not reported  
Leak corrosion type: Not reported

Tank ID: 2  
**Tank Status: Tank Removed**  
Status Date: 04/10/1999  
Date Installed: 10/10/1972  
Capacity: 5000  
Contents: Gasoline  
Tank Usage: Motor Vehi  
Tank Leak Detection: Manual Tank Gauging (1,000G or more capacity tank)  
Pipe Leak Detection: Quarterly visual inspection and annual product line tightness test  
Latitude: Not reported  
Longitude: Not reported

Map ID  
Direction  
Distance  
Elevation

MAP FINDINGS

Site

Database(s)

EDR ID Number  
EPA ID Number

**METRO WEST PETROLEUM (Continued)**

**U003000604**

Tank construct: Single-walled metal tank (cathodic protection required)  
Pipe construct: Not reported  
Ptype: Not reported  
Number of compartment: Not reported  
Pipe install date: Not reported  
Pipe leak install date: Not reported  
Submersible sump: N  
Submersible sump install date: Not reported  
Turbine sump: N  
Turbine sump sensor: N  
Intermediate sump: N  
Intermediate sump sensor: N  
Spill bucket installed date: Not reported  
Spill bucket sensor: N  
Overfill protect install: Not reported  
Overfill protect type: Not reported  
Automatic line leak detect: Not reported  
Tank corrosion type: Not reported  
Leak corrosion type: Not reported

Tank ID: 3  
**Tank Status: Tank Removed**  
Status Date: 04/10/1999  
Date Installed: 10/10/1972  
Capacity: 3000  
Contents: Diesel  
Tank Usage: Not reported  
Tank Leak Detection: Manual Tank Gauging (1,000G or more capacity tank)  
Pipe Leak Detection: Quarterly visual inspection and annual product line tightness test  
Latitude: Not reported  
Longitude: Not reported  
Tank construct: Single-walled metal tank (cathodic protection required)  
Pipe construct: Not reported  
Ptype: Not reported  
Number of compartment: Not reported  
Pipe install date: Not reported  
Pipe leak install date: Not reported  
Submersible sump: N  
Submersible sump install date: Not reported  
Turbine sump: N  
Turbine sump sensor: N  
Intermediate sump: N  
Intermediate sump sensor: N  
Spill bucket installed date: Not reported  
Spill bucket sensor: N  
Overfill protect install: Not reported  
Overfill protect type: Not reported  
Automatic line leak detect: Not reported  
Tank corrosion type: Not reported  
Leak corrosion type: Not reported

Tank ID: 4  
**Tank Status: In Use**  
Status Date: 12/18/2015  
Date Installed: 06/01/1999

Map ID  
Direction  
Distance  
Elevation

MAP FINDINGS

Site

Database(s)

EDR ID Number  
EPA ID Number

**METRO WEST PETROLEUM (Continued)**

**U003000604**

Capacity: 3000  
Contents: Gasoline  
Tank Usage: Motor Vehi  
Tank Leak Detection: Continuous Interstitial Monitoring  
Pipe Leak Detection: Continuous Interstitial Space Monitoring  
Latitude: Not reported  
Longitude: Not reported  
Tank construct: Double-walled non-corrodible (including "composite") material (cathodic protection not required)  
Pipe construct: Double-walled non-corrodible material (No corrosion protection required)  
Ptype: Pressurized piping system with mechanical automatic line leak detection  
Number of compartment: 2  
Pipe install date: 06/01/1999  
Pipe leak install date: Not reported  
Submersible sump: Y  
Submersible sump install date: Not reported  
Turbine sump: Y  
Turbine sump sensor: Y  
Intermediate sump: N  
Intermediate sump sensor: N  
Spill bucket installed date: Not reported  
Spill bucket sensor: N  
Overfill protect install: Not reported  
Overfill protect type: Ball Float  
Automatic line leak detect: Not reported  
Tank corrosion type: Not reported  
Leak corrosion type: Not reported

Tank ID: 4  
**Tank Status: In Use**  
Status Date: 12/18/2015  
Date Installed: 06/01/1999  
Capacity: 9000  
Contents: Gasoline  
Tank Usage: Motor Vehi  
Tank Leak Detection: Continuous Interstitial Monitoring  
Pipe Leak Detection: Continuous Interstitial Space Monitoring  
Latitude: Not reported  
Longitude: Not reported  
Tank construct: Double-walled non-corrodible (including "composite") material (cathodic protection not required)  
Pipe construct: Double-walled non-corrodible material (No corrosion protection required)  
Ptype: Pressurized piping system with mechanical automatic line leak detection  
Number of compartment: 2  
Pipe install date: 06/01/1999  
Pipe leak install date: Not reported  
Submersible sump: Y  
Submersible sump install date: Not reported  
Turbine sump: Y  
Turbine sump sensor: Y  
Intermediate sump: N  
Intermediate sump sensor: N  
Spill bucket installed date: Not reported  
Spill bucket sensor: N  
Overfill protect install: Not reported  
Overfill protect type: Ball Float  
Automatic line leak detect: Not reported  
Tank corrosion type: Not reported

Map ID  
Direction  
Distance  
Elevation

MAP FINDINGS

Site

Database(s)

EDR ID Number  
EPA ID Number

**METRO WEST PETROLEUM (Continued)**

**U003000604**

Leak corrosion type: Not reported

Release:

Release Tracking Number/Current Status: 3-0028470 / TIERII  
Primary ID: Not reported  
Official City: FRAMINGHAM  
Notification: 04/29/2009  
Category: 120 DY  
Status Date: 04/29/2010  
Phase: PHASE IV  
Response Action Outcome: -  
Oil / Haz Material Type: Oil and Hazardous Material

[Click here to access the MA DEP site for this facility:](#)

Actions:

Action Type: Phase 3  
Action Status: Completion Statement Received  
Action Date: 1/29/2014  
Response Action Outcome: Not reported

Action Type: Phase 2  
Action Status: Completion Statement Received  
Action Date: 1/29/2014  
Response Action Outcome: Not reported

Action Type: Phase 4  
Action Status: Status or Interim Report Received  
Action Date: 11/12/2014  
Response Action Outcome: Not reported

Action Type: A Notice sent to a Potentially Responsible Party (PRP)  
Action Status: ALSNT  
Action Date: 2/10/2010  
Response Action Outcome: Not reported

Action Type: Compliance and Enforcement Action  
Action Status: Notice of Non-Compliance Issued  
Action Date: 3/21/2017  
Response Action Outcome: Not reported

Action Type: Tier Classification  
Action Status: TCEXT  
Action Date: 4/19/2017  
Response Action Outcome: Not reported

Action Type: Release Disposition  
Action Status: Reportable Release under MGL 21E  
Action Date: 4/29/2009  
Response Action Outcome: Not reported

Action Type: RNF  
Action Status: Reportable Release under MGL 21E  
Action Date: 4/29/2009  
Response Action Outcome: Not reported

Map ID  
Direction  
Distance  
Elevation

MAP FINDINGS

Site

Database(s)

EDR ID Number  
EPA ID Number

**METRO WEST PETROLEUM (Continued)**

**U003000604**

Action Type:	Tier Classification
Action Status:	Transmittal, Notice, or Notification Received
Action Date:	4/29/2010
Response Action Outcome:	Not reported
Action Type:	Phase 1
Action Status:	Completion Statement Received
Action Date:	4/29/2010
Response Action Outcome:	Not reported
Action Type:	Tier Classification
Action Status:	Tier 2 Classification
Action Date:	4/29/2010
Response Action Outcome:	Not reported
Action Type:	Phase 4
Action Status:	Written Plan Received
Action Date:	4/29/2014
Response Action Outcome:	Not reported
Action Type:	Phase 4
Action Status:	Status or Interim Report Received
Action Date:	5/17/2017
Response Action Outcome:	Not reported
Action Type:	Phase 4
Action Status:	Status or Interim Report Received
Action Date:	5/4/2015
Response Action Outcome:	Not reported
Action Type:	A Notice sent to a Potentially Responsible Party (PRP)
Action Status:	A MassDEP piece of correspondence was issued (approvals, NORs, etc.
Action Date:	6/9/2009
Response Action Outcome:	Not reported
Action Type:	Compliance and Enforcement Action
Action Status:	Notice of Non-Compliance Issued
Action Date:	8/15/2013
Response Action Outcome:	Not reported

**Chemicals:**

Chemical:	NAPHTHALENE
Quantity:	27.2 milligrams per kilogram
Chemical:	C9 THRU C18 ALIPHATIC HYDROCARBONS
Quantity:	1700 milligrams per kilogram
Chemical:	C5 THRU C8 ALIPHATIC HYDROCARBONS
Quantity:	238 milligrams per kilogram
Chemical:	C9 THRU C10 AROMATIC HYDROCARBONS
Quantity:	738 milligrams per kilogram
Chemical:	TETRACHLOROETHYLENE
Quantity:	2.1 milligrams per kilogram
Chemical:	ACENAPHTHYLENE
Quantity:	1.8 milligrams per kilogram
Chemical:	2-METHYLNAPHTHALENE
Quantity:	16.8 milligrams per kilogram

Map ID  
Direction  
Distance  
Elevation

MAP FINDINGS

Site

Database(s)

EDR ID Number  
EPA ID Number

**METRO WEST PETROLEUM (Continued)**

**U003000604**

ENFORCEMENT:

Region: NERO  
DEP Region: NERO  
DEP Program: BWSC  
DEP Bureau: BWSC  
Program: 3r  
Program Id: 3-0028470  
High Or Low Level Enforcement: LLE  
FMF #: Not reported  
Comptroller Billing Name: Not reported  
Town Where Violation Occurred: FRAMINGHAM  
Date Executed: 03/21/2017  
ENF #: 00001042  
Document Type: NON  
AG Ref (Y/N): False  
Doc Archived (Y/N): True  
EJ Community (Y/N): True  
Regional Comment: Not reported  
Final Payment Due Date: Not reported  
ACOP \$: Not reported  
PAN \$: Not reported  
EMS (Y/N): Not reported  
EMS\$: Not reported  
SEP (Y/N): Not reported  
SEP \$: Not reported  
Demand \$: Not reported  
Suspended \$: Not reported  
Ownership: Commercially Owned

Region: NERO  
DEP Region: NERO  
DEP Program: 3R  
DEP Bureau: BWSC  
Program: BWSC  
Program Id: 3-0028470  
High Or Low Level Enforcement: LLE  
FMF #: Not reported  
Comptroller Billing Name: Not reported  
Town Where Violation Occurred: Framingham  
Date Executed: 08/15/2013  
ENF #: NON-NE-13-3R015  
Document Type: NON  
AG Ref (Y/N): Not reported  
Doc Archived (Y/N): Not reported  
EJ Community (Y/N): Y  
Regional Comment: Not reported  
Final Payment Due Date: Not reported  
ACOP \$: Not reported  
PAN \$: Not reported  
EMS (Y/N): Not reported  
EMS\$: Not reported  
SEP (Y/N): Not reported  
SEP \$: Not reported  
Demand \$: Not reported  
Suspended \$: Not reported  
Ownership: Commercially Owned



Map ID  
Direction  
Distance  
Elevation

MAP FINDINGS

Site

Database(s)

EDR ID Number  
EPA ID Number

**METRO WEST PETROLEUM (Continued)**

**U003000604**

MA Financial Assurance 2:

Facility Id: 20319  
Description: Gas Station  
Work Phone: (508) 520-2034

**65**  
**South**  
**1/2-1**  
**0.843 mi.**  
**4451 ft.**

**TIRE PROS INC**  
**157 UNION ST**  
**FRAMINGHAM, MA 01701**

**SHWS** **S101029494**  
**RELEASE** **N/A**  
**SPILLS**

**Relative:**  
**Higher**

SHWS:

**Actual:**  
**173 ft.**

Release Tracking Number/Current Status: 3-0000065 / RAO  
Release Town: FRAMINGHAM  
Notification Date: 01/15/1990  
Category: NONE  
Associated ID: Not reported  
**Current Status: Response Action Outcome**  
Status Date: 05/30/1996  
Phase: Not reported  
Response Action Outcome: -  
Oil Or Haz Material: Not reported

[Click here to access the MA DEP site for this facility:](#)

Chemicals:

Chemical: UNKNOWN  
Quantity: Not reported

Actions:

Action Type: Release Disposition  
Action Status: Valid Transition Site  
Action Date: 1/15/1990  
Response Action Outcome: Not reported

Action Type: TREGS  
Action Status: WAVACC  
Action Date: 4/16/1993  
Response Action Outcome: Not reported

Action Type: An activity type that is related to an Audit  
Action Status: NOA  
Action Date: 4/16/1997  
Response Action Outcome: Not reported

Action Type: RLFA  
Action Status: FLDRUN  
Action Date: 5/14/1997  
Response Action Outcome: Not reported

Action Type: TREGS  
Action Status: RAOEQ  
Action Date: 5/30/1996  
Response Action Outcome: Not reported

Map ID  
Direction  
Distance  
Elevation

MAP FINDINGS

Site

Database(s)

EDR ID Number  
EPA ID Number

**TIRE PROS INC (Continued)**

**S101029494**

Release:

Release Tracking Number/Current Status: 3-0000065 / RAO  
Primary ID: Not reported  
Official City: FRAMINGHAM  
Notification: 01/15/1990  
Category: NONE  
Status Date: 05/30/1996  
Phase: Not reported  
Response Action Outcome: -  
Oil / Haz Material Type: Not reported

Click here to access the MA DEP site for this facility:

Actions:

Action Type: Release Disposition  
Action Status: Valid Transition Site  
Action Date: 1/15/1990  
Response Action Outcome: Not reported

Action Type: TREGS  
Action Status: WAVACC  
Action Date: 4/16/1993  
Response Action Outcome: Not reported

Action Type: An activity type that is related to an Audit  
Action Status: NOA  
Action Date: 4/16/1997  
Response Action Outcome: Not reported

Action Type: RLFA  
Action Status: FLDRUN  
Action Date: 5/14/1997  
Response Action Outcome: Not reported

Action Type: TREGS  
Action Status: RAOEQ  
Action Date: 5/30/1996  
Response Action Outcome: Not reported

Chemicals:

Chemical: UNKNOWN  
Quantity: Not reported

MA Spills:

Facility ID:	0000	Spill ID:	N85-0771
Staff Lead:	GUARCIARIELLO	Date Entered:	Not reported
Last Entered:	Not reported	First Response:	Not reported
Spill Date:	19851008	Spill Time:	Not reported
Report Date:	Not reported	Report Time:	Not reported
Case Closed:	YES	Mat Type:	Not reported
Virgin Waste:	Not reported	Contam Soil:	Not reported
Env Impact:	Not reported	Other Impact:	Not reported
Material:	GASOLINE	Other Material:	Not reported
Qty Reported:	UNKNOWN	Qty Actual:	Not reported
Qty Reported:	Not reported	Qty Actual:	Not reported

Map ID  
Direction  
Distance  
Elevation

MAP FINDINGS

Site

Database(s)

EDR ID Number  
EPA ID Number

**TIRE PROS INC (Continued)**

**S101029494**

CAS No:	Not reported	PCB Lev (ppm):	Not reported
Source:	U.S.T.	Other Source:	Not reported
Incident:	LEAK	Other Incdnt:	Not reported
Cleanup Type:	Not reported	Contractor:	Not reported
Referral:	Not reported	LUST Elig:	Not reported
Report Prep:	Not reported	Category:	Not reported
Notifier:	Not reported		
Notif Tel:	Not reported		
Days/Close:	1		

**66**  
**South**  
**1/2-1**  
**0.847 mi.**  
**4474 ft.**

**TOWN OF FRAMINGHAM LIBRARY**  
**49 LEXINGTON ST**  
**FRAMINGHAM, MA 01701**

**SHWS** **U000226164**  
**RELEASE** **N/A**  
**Financial Assurance**

**Relative:**  
**Higher**

SHWS:

**Actual:**  
**174 ft.**

Release Tracking Number/Current Status: 3-0014271 / RAO  
Release Town: FRAMINGHAM  
Notification Date: 09/24/1996  
Category: 120 DY  
Associated ID: Not reported  
**Current Status:** **Response Action Outcome**  
Status Date: 06/03/2002  
Phase: PHASE II  
Response Action Outcome: A2 - A permanent solution has been achieved. Contamination has not been reduced to background.  
Oil Or Haz Material: Oil

Click here to access the MA DEP site for this facility:

Chemicals:

Chemical: #2 FUEL OIL  
Quantity: 5830 parts per million

Actions:

Action Type: A Notice sent to a Potentially Responsible Party (PRP)  
Action Status: A MassDEP piece of correspondence was issued (approvals, NORs, etc.  
Action Date: 11/1/1996  
Response Action Outcome: A permanent solution has been achieved. Contamination has not been reduced to background.

Action Type: Phase 1  
Action Status: Completion Statement Received  
Action Date: 4/18/2002  
Response Action Outcome: A permanent solution has been achieved. Contamination has not been reduced to background.

Action Type: Tier Classification  
Action Status: Tier 2 Classification  
Action Date: 4/18/2002  
Response Action Outcome: A permanent solution has been achieved. Contamination has not been reduced to background.

Action Type: Tier Classification  
Action Status: Transmittal, Notice, or Notification Received  
Action Date: 4/18/2002

Map ID  
Direction  
Distance  
Elevation

MAP FINDINGS

Site

Database(s)

EDR ID Number  
EPA ID Number

**TOWN OF FRAMINGHAM LIBRARY (Continued)**

**U000226164**

Response Action Outcome: A permanent solution has been achieved. Contamination has not been reduced to background.

Action Type: Compliance and Enforcement Action

Action Status: Notice of Non-Compliance Issued

Action Date: 4/19/2001

Response Action Outcome: A permanent solution has been achieved. Contamination has not been reduced to background.

Action Type: Tier Classification

Action Status: Legal Notice Published

Action Date: 4/23/2002

Response Action Outcome: A permanent solution has been achieved. Contamination has not been reduced to background.

Action Type: Response Action Outcome - RAO

Action Status: RAO Statement Received

Action Date: 6/3/2002

Response Action Outcome: A permanent solution has been achieved. Contamination has not been reduced to background.

Action Type: RNF

Action Status: Reportable Release under MGL 21E

Action Date: 9/24/1996

Response Action Outcome: A permanent solution has been achieved. Contamination has not been reduced to background.

Action Type: Release Disposition

Action Status: Reportable Release under MGL 21E

Action Date: 9/24/1996

Response Action Outcome: A permanent solution has been achieved. Contamination has not been reduced to background.

**Release:**

Release Tracking Number/Current Status: 3-0014271 / RAO

Primary ID: Not reported

Official City: FRAMINGHAM

Notification: 09/24/1996

Category: 120 DY

Status Date: 06/03/2002

Phase: PHASE II

Response Action Outcome: A2 - A permanent solution has been achieved. Contamination has not been reduced to background.

Oil / Haz Material Type: Oil

[Click here to access the MA DEP site for this facility:](#)

**Actions:**

Action Type: A Notice sent to a Potentially Responsible Party (PRP)

Action Status: A MassDEP piece of correspondence was issued (approvals, NORs, etc.)

Action Date: 11/1/1996

Response Action Outcome: A permanent solution has been achieved. Contamination has not been reduced to background.

Action Type: Phase 1

Map ID  
Direction  
Distance  
Elevation

MAP FINDINGS

Site

Database(s)

EDR ID Number  
EPA ID Number

**TOWN OF FRAMINGHAM LIBRARY (Continued)**

**U000226164**

Action Status: Completion Statement Received  
Action Date: 4/18/2002  
Response Action Outcome: A permanent solution has been achieved. Contamination has not been reduced to background.

Action Type: Tier Classification  
Action Status: Tier 2 Classification  
Action Date: 4/18/2002  
Response Action Outcome: A permanent solution has been achieved. Contamination has not been reduced to background.

Action Type: Tier Classification  
Action Status: Transmittal, Notice, or Notification Received  
Action Date: 4/18/2002  
Response Action Outcome: A permanent solution has been achieved. Contamination has not been reduced to background.

Action Type: Compliance and Enforcement Action  
Action Status: Notice of Non-Compliance Issued  
Action Date: 4/19/2001  
Response Action Outcome: A permanent solution has been achieved. Contamination has not been reduced to background.

Action Type: Tier Classification  
Action Status: Legal Notice Published  
Action Date: 4/23/2002  
Response Action Outcome: A permanent solution has been achieved. Contamination has not been reduced to background.

Action Type: Response Action Outcome - RAO  
Action Status: RAO Statement Received  
Action Date: 6/3/2002  
Response Action Outcome: A permanent solution has been achieved. Contamination has not been reduced to background.

Action Type: RNF  
Action Status: Reportable Release under MGL 21E  
Action Date: 9/24/1996  
Response Action Outcome: A permanent solution has been achieved. Contamination has not been reduced to background.

Action Type: Release Disposition  
Action Status: Reportable Release under MGL 21E  
Action Date: 9/24/1996  
Response Action Outcome: A permanent solution has been achieved. Contamination has not been reduced to background.

Chemicals:  
Chemical: #2 FUEL OIL  
Quantity: 5830 parts per million

MA Financial Assurance 2:  
Facility Id: 9673  
Description: Municipal  
Work Phone: (617) 620-4815

Map ID  
Direction  
Distance  
Elevation

MAP FINDINGS

Site

Database(s)

EDR ID Number  
EPA ID Number

67  
South  
1/2-1  
0.854 mi.  
4508 ft.

POLE # 134/1A  
CONCORD AND LINCOLN STS  
FRAMINGHAM, MA 01701

SHWS S100828775  
RELEASE N/A

Relative:  
Higher

SHWS:

Actual:  
175 ft.

Release Tracking Number/Current Status: 3-0015507 / RAO  
Release Town: FRAMINGHAM  
Notification Date: 09/08/1997  
Category: TWO HR  
Associated ID: Not reported  
**Current Status:** **Response Action Outcome**  
Status Date: 11/04/1997  
Phase: Not reported  
Response Action Outcome: A1 - A permanent solution has been achieved. Contamination has been reduced to background or a threat of release has been eliminated.  
Oil Or Haz Material: Oil  
Location Type: ROADWAY  
Source: TRANSFORM

[Click here to access the MA DEP site for this facility:](#)

Chemicals:

Chemical: TRANSFORMER OIL  
Quantity: 60 gallons

Actions:

Action Type: A Notice sent to a Potentially Responsible Party (PRP)  
Action Status: A MassDEP piece of correspondence was issued (approvals, NORs, etc.)  
Action Date: 10/7/1997  
Response Action Outcome: A permanent solution has been achieved. Contamination has been reduced to background or a threat of release has been eliminated.

Action Type: RNF  
Action Status: Reportable Release under MGL 21E  
Action Date: 11/4/1997  
Response Action Outcome: A permanent solution has been achieved. Contamination has been reduced to background or a threat of release has been eliminated.

Action Type: Response Action Outcome - RAO  
Action Status: RAO Statement Received  
Action Date: 11/4/1997  
Response Action Outcome: A permanent solution has been achieved. Contamination has been reduced to background or a threat of release has been eliminated.

Action Type: Immediate Response Action  
Action Status: Oral Approval of Plan or Action  
Action Date: 9/8/1997  
Response Action Outcome: A permanent solution has been achieved. Contamination has been reduced to background or a threat of release has been eliminated.

Action Type: RLFA  
Action Status: FLDD1U  
Action Date: 9/8/1997  
Response Action Outcome: A permanent solution has been achieved. Contamination has been reduced to background or a threat of release has been eliminated.

Map ID  
Direction  
Distance  
Elevation

MAP FINDINGS

Site

Database(s)

EDR ID Number  
EPA ID Number

**POLE # 134/1A (Continued)**

**S100828775**

Action Type: Release Disposition  
Action Status: Reportable Release under MGL 21E  
Action Date: 9/8/1997  
Response Action Outcome: A permanent solution has been achieved. Contamination has been reduced to background or a threat of release has been eliminated.

Action Type: A Notice sent to a Potentially Responsible Party (PRP)  
Action Status: FLDISS  
Action Date: 9/8/1997  
Response Action Outcome: A permanent solution has been achieved. Contamination has been reduced to background or a threat of release has been eliminated.

Release:

Release Tracking Number/Current Status: 3-0015507 / RAO  
Primary ID: Not reported  
Official City: FRAMINGHAM  
Notification: 09/08/1997  
Category: TWO HR  
Status Date: 11/04/1997  
Phase: Not reported  
Response Action Outcome: A1 - A permanent solution has been achieved. Contamination has been reduced to background or a threat of release has been eliminated.  
Oil / Haz Material Type: Oil

[Click here to access the MA DEP site for this facility:](#)

Actions:

Action Type: A Notice sent to a Potentially Responsible Party (PRP)  
Action Status: A MassDEP piece of correspondence was issued (approvals, NORs, etc.)  
Action Date: 10/7/1997  
Response Action Outcome: A permanent solution has been achieved. Contamination has been reduced to background or a threat of release has been eliminated.

Action Type: RNF  
Action Status: Reportable Release under MGL 21E  
Action Date: 11/4/1997  
Response Action Outcome: A permanent solution has been achieved. Contamination has been reduced to background or a threat of release has been eliminated.

Action Type: Response Action Outcome - RAO  
Action Status: RAO Statement Received  
Action Date: 11/4/1997  
Response Action Outcome: A permanent solution has been achieved. Contamination has been reduced to background or a threat of release has been eliminated.

Action Type: Immediate Response Action  
Action Status: Oral Approval of Plan or Action  
Action Date: 9/8/1997  
Response Action Outcome: A permanent solution has been achieved. Contamination has been reduced to background or a threat of release has been eliminated.

Action Type: RLFA  
Action Status: FLDD1U  
Action Date: 9/8/1997  
Response Action Outcome: A permanent solution has been achieved. Contamination has been reduced

Map ID  
Direction  
Distance  
Elevation

MAP FINDINGS

Site

Database(s)

EDR ID Number  
EPA ID Number

**POLE # 134/1A (Continued)**

**S100828775**

to background or a threat of release has been eliminated.

Action Type: Release Disposition  
Action Status: Reportable Release under MGL 21E  
Action Date: 9/8/1997  
Response Action Outcome: A permanent solution has been achieved. Contamination has been reduced to background or a threat of release has been eliminated.

Action Type: A Notice sent to a Potentially Responsible Party (PRP)  
Action Status: FLDISS  
Action Date: 9/8/1997  
Response Action Outcome: A permanent solution has been achieved. Contamination has been reduced to background or a threat of release has been eliminated.

Chemicals:  
Chemical: TRANSFORMER OIL  
Quantity: 60 gallons  
Location Type: ROADWAY  
Source: TRANSFORM

68  
SSW  
1/2-1  
0.859 mi.  
4535 ft.

**TOMMYS TAXI INC**  
**167 FRANKLIN ST**  
**FRAMINGHAM, MA 01702**

**SHWS U003001565**  
**UST N/A**  
**RELEASE**  
**Financial Assurance**  
**HW GEN**

**Relative:**  
**Higher**

SHWS:  
Release Tracking Number/Current Status: 3-0021457 / RAO  
Release Town: FRAMINGHAM  
Notification Date: 02/04/2002  
Category: 120 DY  
Associated ID: Not reported  
**Current Status: Response Action Outcome**  
Status Date: 09/23/2002  
Phase: Not reported  
Response Action Outcome: B1 - Remedial actions have not been conducted because a level of No Significant Risk exists.  
Oil Or Haz Material: Oil and Hazardous Material

Click here to access the MA DEP site for this facility:

Chemicals:  
Chemical: C9 THRU C12 ALIPHATIC HYDROCARBONS  
Quantity: 1770 micrograms per liter  
Chemical: METHYL TERT-BUTYL ETHER  
Quantity: .35 milligrams per kilogram

Actions:  
Action Type: Release Disposition  
Action Status: Reportable Release under MGL 21E  
Action Date: 2/4/2002  
Response Action Outcome: Remedial actions have not been conducted because a level of No Significant Risk exists.

Action Type: RNF  
Action Status: Reportable Release under MGL 21E



Map ID  
Direction  
Distance  
Elevation

MAP FINDINGS

Site

Database(s)

EDR ID Number  
EPA ID Number

**TOMMYS TAXI INC (Continued)**

**U003001565**

Action Date: 2/4/2002  
Response Action Outcome: Remedial actions have not been conducted because a level of No Significant Risk exists.

Action Type: A Notice sent to a Potentially Responsible Party (PRP)  
Action Status: A MassDEP piece of correspondence was issued (approvals, NORs, etc.)  
Action Date: 3/18/2002  
Response Action Outcome: Remedial actions have not been conducted because a level of No Significant Risk exists.

Action Type: Response Action Outcome - RAO  
Action Status: RAO Statement Received  
Action Date: 9/23/2002  
Response Action Outcome: Remedial actions have not been conducted because a level of No Significant Risk exists.

Action Type: Response Action Outcome - RAO  
Action Status: Fee Received - FMCRA Use Only  
Action Date: 9/26/2002  
Response Action Outcome: Remedial actions have not been conducted because a level of No Significant Risk exists.

**UST:**

**Facility:**

Facility ID: 694  
Owner Id: 9696  
Owner: THOMPSON REALTY TRUST  
Owner Address: 167 FRANKLIN ST  
Owner City,St,Zip: FRAMINGHAM, MA 01702  
Telephone: 5088723500200  
Description: Non-Retail Motor Vehicle  
Facility address 2: Not reported  
Owner address 2: Not reported  
Latitude: 42.28217  
Longitude: -71.42095  
Contact name: Jo-Anne Thompson  
Contact address1: 167 Franklin Street  
Contact address2: Not reported  
Contact city: Framingham  
Contact state: MA  
Contact zip: 01702  
Contact email: jot167@aol.com  
Update: 2017-06-16 00:00:00  
Update by: Jo-Anne Thompson  
Fac status: OPEN

Tank ID: 1  
**Tank Status: In Use**  
Status Date: Not reported  
Date Installed: 11/01/1985  
Capacity: 10000  
Contents: Gasoline  
Tank Usage: Motor Vehi  
Tank Leak Detection: In-Tank Monitoring System

Map ID  
Direction  
Distance  
Elevation

MAP FINDINGS

Site

Database(s)

EDR ID Number  
EPA ID Number

**TOMMYS TAXI INC (Continued)**

**U003001565**

Pipe Leak Detection: Quarterly visual inspection and annual product line tightness test  
Latitude: 42.28217  
Longitude: -71.42047  
Tank construct: Single-walled non-corrodible (including "composite") material (cathodic protection not required)  
Pipe construct: Double-walled non-corrodible material (No corrosion protection required)  
Ptype: European suction system  
Number of compartment: Not reported  
Pipe install date: 11/01/1985  
Pipe leak install date: Not reported  
Submersible sump: N  
Submersible sump install date: Not reported  
Turbine sump: N  
Turbine sump sensor: N  
Intermediate sump: N  
Intermediate sump sensor: N  
Spill bucket installed date: 11/01/1985  
Spill bucket sensor: N  
Overfill protect install: 11/01/1985  
Overfill protect type: Automatic shut-off valve  
Automatic line leak detect: Not reported  
Tank corrosion type: Not reported  
Leak corrosion type: Not reported

Tank ID: 2  
**Tank Status: Tank Removed**  
Status Date: 11/23/1998  
Date Installed: 11/01/1985  
Capacity: 550  
Contents: Waste Oil  
Tank Usage: Not reported  
Tank Leak Detection: Manual Tank Gauging (1,000G or less capacity tank)  
Pipe Leak Detection: Quarterly visual inspection and annual product line tightness test  
Latitude: Not reported  
Longitude: Not reported  
Tank construct: Single-walled non-corrodible (including "composite") material (cathodic protection not required)  
Pipe construct: Single-walled metal (Corrosion protection required)  
Ptype: Not reported  
Number of compartment: Not reported  
Pipe install date: Not reported  
Pipe leak install date: Not reported  
Submersible sump: N  
Submersible sump install date: Not reported  
Turbine sump: N  
Turbine sump sensor: N  
Intermediate sump: N  
Intermediate sump sensor: N  
Spill bucket installed date: Not reported  
Spill bucket sensor: N  
Overfill protect install: Not reported  
Overfill protect type: Not reported  
Automatic line leak detect: Not reported  
Tank corrosion type: Not reported  
Leak corrosion type: Not reported

Release:

Release Tracking Number/Current Status: 3-0021457 / RAO

Map ID  
Direction  
Distance  
Elevation

MAP FINDINGS

Site

Database(s)

EDR ID Number  
EPA ID Number

**TOMMYS TAXI INC (Continued)**

**U003001565**

Primary ID: Not reported  
Official City: FRAMINGHAM  
Notification: 02/04/2002  
Category: 120 DY  
Status Date: 09/23/2002  
Phase: Not reported  
Response Action Outcome: B1 - Remedial actions have not been conducted because a level of No Significant Risk exists.  
Oil / Haz Material Type: Oil and Hazardous Material

Click here to access the MA DEP site for this facility:

Actions:

Action Type: Release Disposition  
Action Status: Reportable Release under MGL 21E  
Action Date: 2/4/2002  
Response Action Outcome: Remedial actions have not been conducted because a level of No Significant Risk exists.

Action Type: RNF  
Action Status: Reportable Release under MGL 21E  
Action Date: 2/4/2002  
Response Action Outcome: Remedial actions have not been conducted because a level of No Significant Risk exists.

Action Type: A Notice sent to a Potentially Responsible Party (PRP)  
Action Status: A MassDEP piece of correspondence was issued (approvals, NORs, etc.)  
Action Date: 3/18/2002  
Response Action Outcome: Remedial actions have not been conducted because a level of No Significant Risk exists.

Action Type: Response Action Outcome - RAO  
Action Status: RAO Statement Received  
Action Date: 9/23/2002  
Response Action Outcome: Remedial actions have not been conducted because a level of No Significant Risk exists.

Action Type: Response Action Outcome - RAO  
Action Status: Fee Received - FMCRA Use Only  
Action Date: 9/26/2002  
Response Action Outcome: Remedial actions have not been conducted because a level of No Significant Risk exists.

Chemicals:

Chemical: C9 THRU C12 ALIPHATIC HYDROCARBONS  
Quantity: 1770 micrograms per liter  
Chemical: METHYL TERT-BUTYL ETHER  
Quantity: .35 milligrams per kilogram

MA Financial Assurance 2:

Facility Id: 694  
Description: Truck/Transport  
Work Phone: 508-872-3500

HW GEN:

Map ID  
Direction  
Distance  
Elevation

MAP FINDINGS

Site

Database(s)

EDR ID Number  
EPA ID Number

**TOMMYS TAXI INC (Continued)**

**U003001565**

EPA Id: MAD982202525  
RCRA Generator Status: VSQG  
State Generator Status: Not reported

EPA Id: MV5088723500  
RCRA Generator Status: Not reported  
State Generator Status: SQG-MA

**69**  
**South**  
**1/2-1**  
**0.875 mi.**  
**4620 ft.**

**DANFORTH MUSEUM**  
**PEARL ST**  
**FRAMINGHAM, MA 01701**

**SHWS S104482577**  
**RELEASE N/A**

**Relative:**  
**Higher**

**SHWS:**

Release Tracking Number/Current Status: 3-0019241 / RAO  
Release Town: FRAMINGHAM  
Notification Date: 02/03/2000  
Category: TWO HR  
Associated ID: Not reported

**Actual:**  
**174 ft.**

**Current Status:** **Response Action Outcome**  
Status Date: 02/11/2000  
Phase: Not reported  
Response Action Outcome: A1 - A permanent solution has been achieved. Contamination has been reduced to background or a threat of release has been eliminated.  
Oil Or Haz Material: Oil  
Location Type: ROADWAY  
Source: TRANSFORM

Click here to access the MA DEP site for this facility:

**Chemicals:**

Chemical: MODF NON PCB  
Quantity: 40 gallons  
Chemical: MODF  
Quantity: 40 gallons

**Actions:**

Action Type: Response Action Outcome - RAO  
Action Status: RAO Statement Received  
Action Date: 2/11/2000  
Response Action Outcome: A permanent solution has been achieved. Contamination has been reduced to background or a threat of release has been eliminated.

Action Type: Release Disposition  
Action Status: Reportable Release under MGL 21E  
Action Date: 2/3/2000  
Response Action Outcome: A permanent solution has been achieved. Contamination has been reduced to background or a threat of release has been eliminated.

Action Type: Immediate Response Action  
Action Status: Oral Approval of Plan or Action  
Action Date: 2/3/2000  
Response Action Outcome: A permanent solution has been achieved. Contamination has been reduced to background or a threat of release has been eliminated.

Action Type: RNF

Map ID  
Direction  
Distance  
Elevation

MAP FINDINGS

Site

Database(s)

EDR ID Number  
EPA ID Number

**DANFORTH MUSEUM (Continued)**

**S104482577**

Action Status: Reportable Release under MGL 21E  
Action Date: 2/7/2000  
Response Action Outcome: A permanent solution has been achieved. Contamination has been reduced to background or a threat of release has been eliminated.

Action Type: A Notice sent to a Potentially Responsible Party (PRP)  
Action Status: A MassDEP piece of correspondence was issued (approvals, NORs, etc.)  
Action Date: 3/3/2000  
Response Action Outcome: A permanent solution has been achieved. Contamination has been reduced to background or a threat of release has been eliminated.

Release:

Release Tracking Number/Current Status: 3-0019241 / RAO  
Primary ID: Not reported  
Official City: FRAMINGHAM  
Notification: 02/03/2000  
Category: TWO HR  
Status Date: 02/11/2000  
Phase: Not reported  
Response Action Outcome: A1 - A permanent solution has been achieved. Contamination has been reduced to background or a threat of release has been eliminated.  
Oil / Haz Material Type: Oil

[Click here to access the MA DEP site for this facility:](#)

Actions:

Action Type: Response Action Outcome - RAO  
Action Status: RAO Statement Received  
Action Date: 2/11/2000  
Response Action Outcome: A permanent solution has been achieved. Contamination has been reduced to background or a threat of release has been eliminated.

Action Type: Release Disposition  
Action Status: Reportable Release under MGL 21E  
Action Date: 2/3/2000  
Response Action Outcome: A permanent solution has been achieved. Contamination has been reduced to background or a threat of release has been eliminated.

Action Type: Immediate Response Action  
Action Status: Oral Approval of Plan or Action  
Action Date: 2/3/2000  
Response Action Outcome: A permanent solution has been achieved. Contamination has been reduced to background or a threat of release has been eliminated.

Action Type: RNF  
Action Status: Reportable Release under MGL 21E  
Action Date: 2/7/2000  
Response Action Outcome: A permanent solution has been achieved. Contamination has been reduced to background or a threat of release has been eliminated.

Action Type: A Notice sent to a Potentially Responsible Party (PRP)  
Action Status: A MassDEP piece of correspondence was issued (approvals, NORs, etc.)  
Action Date: 3/3/2000  
Response Action Outcome: A permanent solution has been achieved. Contamination has been reduced to background or a threat of release has been eliminated.

Map ID  
Direction  
Distance  
Elevation

MAP FINDINGS

Site

Database(s)

EDR ID Number  
EPA ID Number

DANFORTH MUSEUM (Continued)

S104482577

Chemicals:  
Chemical: MODF NON PCB  
Quantity: 40 gallons  
Chemical: MODF  
Quantity: 40 gallons  
Location Type: ROADWAY  
Source: TRANSFORM

70  
WNW  
1/2-1  
0.895 mi.  
4723 ft.

STRIP MALL VERAS FOOD  
855 WORCESTER RD  
FRAMINGHAM, MA 01701

SHWS S103811808  
RELEASE N/A  
DRYCLEANERS

Relative:  
Higher

SHWS:  
Release Tracking Number/Current Status: 3-0015473 / RAO  
Release Town: FRAMINGHAM  
Notification Date: 08/25/1997  
Category: TWO HR  
Associated ID: Not reported  
**Current Status: Response Action Outcome**  
Status Date: 08/24/1998  
Phase: Not reported  
Response Action Outcome: A1 - A permanent solution has been achieved. Contamination has been reduced to background or a threat of release has been eliminated.  
  
Oil Or Haz Material: Oil  
Location Type: ROADWAY  
Source: SADDLE  
Source: VEHICLE

Actual:  
173 ft.

[Click here to access the MA DEP site for this facility:](#)

Chemicals:  
Chemical: DIESEL FUEL  
Quantity: 15 gallons  
Chemical: DIESEL FUEL  
Quantity: 20 gallons

Actions:  
Action Type: A Notice sent to a Potentially Responsible Party (PRP)  
Action Status: A MassDEP piece of correspondence was issued (approvals, NORs, etc.)  
Action Date: 10/1/1997  
Response Action Outcome: A permanent solution has been achieved. Contamination has been reduced to background or a threat of release has been eliminated.

Action Type: Response Action Outcome - RAO  
Action Status: RAO Statement Received  
Action Date: 8/24/1998  
Response Action Outcome: A permanent solution has been achieved. Contamination has been reduced to background or a threat of release has been eliminated.

Action Type: Release Disposition  
Action Status: Reportable Release under MGL 21E  
Action Date: 8/25/1997  
Response Action Outcome: A permanent solution has been achieved. Contamination has been reduced to background or a threat of release has been eliminated.

Map ID  
Direction  
Distance  
Elevation

MAP FINDINGS

Site

Database(s)

EDR ID Number  
EPA ID Number

**STRIP MALL VERAS FOOD (Continued)**

**S103811808**

Action Type: Immediate Response Action  
Action Status: Oral Approval of Plan or Action  
Action Date: 8/25/1997  
Response Action Outcome: A permanent solution has been achieved. Contamination has been reduced to background or a threat of release has been eliminated.

Action Type: RNF  
Action Status: Reportable Release under MGL 21E  
Action Date: 8/26/1998  
Response Action Outcome: A permanent solution has been achieved. Contamination has been reduced to background or a threat of release has been eliminated.

Action Type: Response Action Outcome - RAO  
Action Status: Fee Received - FMCRA Use Only  
Action Date: 8/27/1998  
Response Action Outcome: A permanent solution has been achieved. Contamination has been reduced to background or a threat of release has been eliminated.

Release:

Release Tracking Number/Current Status: 3-0015473 / RAO  
Primary ID: Not reported  
Official City: FRAMINGHAM  
Notification: 08/25/1997  
Category: TWO HR  
Status Date: 08/24/1998  
Phase: Not reported  
Response Action Outcome: A1 - A permanent solution has been achieved. Contamination has been reduced to background or a threat of release has been eliminated.  
Oil / Haz Material Type: Oil

Click here to access the MA DEP site for this facility:

Actions:

Action Type: A Notice sent to a Potentially Responsible Party (PRP)  
Action Status: A MassDEP piece of correspondence was issued (approvals, NORs, etc.)  
Action Date: 10/1/1997  
Response Action Outcome: A permanent solution has been achieved. Contamination has been reduced to background or a threat of release has been eliminated.

Action Type: Response Action Outcome - RAO  
Action Status: RAO Statement Received  
Action Date: 8/24/1998  
Response Action Outcome: A permanent solution has been achieved. Contamination has been reduced to background or a threat of release has been eliminated.

Action Type: Release Disposition  
Action Status: Reportable Release under MGL 21E  
Action Date: 8/25/1997  
Response Action Outcome: A permanent solution has been achieved. Contamination has been reduced to background or a threat of release has been eliminated.

Action Type: Immediate Response Action  
Action Status: Oral Approval of Plan or Action  
Action Date: 8/25/1997  
Response Action Outcome: A permanent solution has been achieved. Contamination has been reduced

Map ID  
Direction  
Distance  
Elevation

MAP FINDINGS

Site

Database(s)

EDR ID Number  
EPA ID Number

**STRIP MALL VERAS FOOD (Continued)**

**S103811808**

to background or a threat of release has been eliminated.

Action Type: RNF  
Action Status: Reportable Release under MGL 21E  
Action Date: 8/26/1998  
Response Action Outcome: A permanent solution has been achieved. Contamination has been reduced to background or a threat of release has been eliminated.

Action Type: Response Action Outcome - RAO  
Action Status: Fee Received - FMCRA Use Only  
Action Date: 8/27/1998  
Response Action Outcome: A permanent solution has been achieved. Contamination has been reduced to background or a threat of release has been eliminated.

Chemicals:  
Chemical: DIESEL FUEL  
Quantity: 15 gallons  
Chemical: DIESEL FUEL  
Quantity: 20 gallons  
Location Type: ROADWAY  
Source: SADDLE  
Source: VEHICLE

DRYCLEANERS:  
Facility ID: 294300  
Classification Type: Non-applicability classification--still in business but not using perc  
Reg Obj Contact: Not reported  
Reg Obj Mail Address: 855 Worcester Rd  
Mail Town Name: Framingham  
Mail Zip Code: 017015258  
DEP Region Code: NE  
Mailing State: MA  
Reg Obj Phone: 5088751434

J71  
SE  
1/2-1  
0.901 mi.  
4756 ft.

**BISHOP TERRACE CONDOS  
BISHOP DR  
FRAMINGHAM, MA 01701**

**SHWS S102687385  
RELEASE N/A**

**Site 1 of 2 in cluster J**

**Relative:  
Higher**

SHWS:  
Release Tracking Number/Current Status: 3-0015404 / RAONR  
Release Town: FRAMINGHAM  
Notification Date: 08/01/1997  
Category: 72 HR  
Associated ID: 3-0003041  
**Current Status: Response Action Outcome Not Required**  
Status Date: 06/10/1999  
Phase: Not reported  
Response Action Outcome: -  
Oil Or Haz Material: Oil  
Location Type: RESIDENTIAL  
Source: UNKNOWN

**Actual:  
170 ft.**

[Click here to access the MA DEP site for this facility:](#)



Map ID  
Direction  
Distance  
Elevation

MAP FINDINGS

Site

Database(s)

EDR ID Number  
EPA ID Number

**BISHOP TERRACE CONDOS (Continued)**

**S102687385**

Chemicals:

Chemical: PETROLEUM  
Quantity: 6 inches

Actions:

Action Type: Tier Classification  
Action Status: RTN Linked to TCLASS Via IRA Completion Statement  
Action Date: 1/20/2017  
Response Action Outcome: Not reported

Action Type: Immediate Response Action  
Action Status: Completion Statement Received  
Action Date: 11/30/2006  
Response Action Outcome: Not reported

Action Type: Tier Classification  
Action Status: Tier 2 Extension  
Action Date: 4/26/2011  
Response Action Outcome: Not reported

Action Type: Tier Classification  
Action Status: Tier 2 Extension  
Action Date: 5/3/2012  
Response Action Outcome: Not reported

Action Type: Tier Classification  
Action Status: RTN Linked to TCLASS Via Tier Classification Submittal  
Action Date: 6/10/1999  
Response Action Outcome: Not reported

Action Type: RAO Not Required  
Action Status: Linked to a Tier Classified Site  
Action Date: 6/10/1999  
Response Action Outcome: Not reported

Action Type: Tier Classification  
Action Status: RTN Linked to TCLASS Via Tier Classification Submittal  
Action Date: 6/6/2012  
Response Action Outcome: Not reported

Action Type: Tier Classification  
Action Status: TCEXT  
Action Date: 7/2/2014  
Response Action Outcome: Not reported

Action Type: Tier Classification  
Action Status: Tier 2 Extension  
Action Date: 7/9/2013  
Response Action Outcome: Not reported

Action Type: Immediate Response Action  
Action Status: Oral Approval of Plan or Action  
Action Date: 8/1/1997  
Response Action Outcome: Not reported

Action Type: Release Disposition  
Action Status: Reportable Release under MGL 21E

Map ID  
Direction  
Distance  
Elevation

MAP FINDINGS

Site

Database(s)

EDR ID Number  
EPA ID Number

**BISHOP TERRACE CONDOS (Continued)**

**S102687385**

Action Date:	8/1/1997
Response Action Outcome:	Not reported
Action Type:	Tier Classification
Action Status:	Tier 2 Classification
Action Date:	8/11/1997
Response Action Outcome:	Not reported
Action Type:	Tier Classification
Action Status:	Transmittal, Notice, or Notification Received
Action Date:	8/11/1997
Response Action Outcome:	Not reported
Action Type:	Tier Classification
Action Status:	Legal Notice Published
Action Date:	8/16/1997
Response Action Outcome:	Not reported
Action Type:	A Notice sent to a Potentially Responsible Party (PRP)
Action Status:	A MassDEP piece of correspondence was issued (approvals, NORs, etc.
Action Date:	8/25/1997
Response Action Outcome:	Not reported
Action Type:	Tier Classification
Action Status:	Tier 2 Extension
Action Date:	9/21/2006
Response Action Outcome:	Not reported
Action Type:	Tier Classification
Action Status:	Tier 2 Extension
Action Date:	9/25/2007
Response Action Outcome:	Not reported

Release:

Release Tracking Number/Current Status:	3-0015404 / RAONR
Primary ID:	3-0003041
Official City:	FRAMINGHAM
Notification:	08/01/1997
Category:	72 HR
Status Date:	06/10/1999
Phase:	Not reported
Response Action Outcome:	-
Oil / Haz Material Type:	Oil

[Click here to access the MA DEP site for this facility:](#)

Actions:

Action Type:	Tier Classification
Action Status:	RTN Linked to TCLASS Via IRA Completion Statement
Action Date:	1/20/2017
Response Action Outcome:	Not reported
Action Type:	Immediate Response Action
Action Status:	Completion Statement Received
Action Date:	11/30/2006

Map ID  
Direction  
Distance  
Elevation

MAP FINDINGS

Site

Database(s)

EDR ID Number  
EPA ID Number

**BISHOP TERRACE CONDOS (Continued)**

**S102687385**

Response Action Outcome:	Not reported
Action Type:	Tier Classification
Action Status:	Tier 2 Extension
Action Date:	4/26/2011
Response Action Outcome:	Not reported
Action Type:	Tier Classification
Action Status:	Tier 2 Extension
Action Date:	5/3/2012
Response Action Outcome:	Not reported
Action Type:	Tier Classification
Action Status:	RTN Linked to TCLASS Via Tier Classification Submittal
Action Date:	6/10/1999
Response Action Outcome:	Not reported
Action Type:	RAO Not Required
Action Status:	Linked to a Tier Classified Site
Action Date:	6/10/1999
Response Action Outcome:	Not reported
Action Type:	Tier Classification
Action Status:	RTN Linked to TCLASS Via Tier Classification Submittal
Action Date:	6/6/2012
Response Action Outcome:	Not reported
Action Type:	Tier Classification
Action Status:	TCEXT
Action Date:	7/2/2014
Response Action Outcome:	Not reported
Action Type:	Tier Classification
Action Status:	Tier 2 Extension
Action Date:	7/9/2013
Response Action Outcome:	Not reported
Action Type:	Immediate Response Action
Action Status:	Oral Approval of Plan or Action
Action Date:	8/1/1997
Response Action Outcome:	Not reported
Action Type:	Release Disposition
Action Status:	Reportable Release under MGL 21E
Action Date:	8/1/1997
Response Action Outcome:	Not reported
Action Type:	Tier Classification
Action Status:	Tier 2 Classification
Action Date:	8/11/1997
Response Action Outcome:	Not reported
Action Type:	Tier Classification
Action Status:	Transmittal, Notice, or Notification Received
Action Date:	8/11/1997
Response Action Outcome:	Not reported

Map ID  
Direction  
Distance  
Elevation

MAP FINDINGS

Site

Database(s)

EDR ID Number  
EPA ID Number

**BISHOP TERRACE CONDOS (Continued)**

**S102687385**

Action Type: Tier Classification  
Action Status: Legal Notice Published  
Action Date: 8/16/1997  
Response Action Outcome: Not reported

Action Type: A Notice sent to a Potentially Responsible Party (PRP)  
Action Status: A MassDEP piece of correspondence was issued (approvals, NORs, etc.)  
Action Date: 8/25/1997  
Response Action Outcome: Not reported

Action Type: Tier Classification  
Action Status: Tier 2 Extension  
Action Date: 9/21/2006  
Response Action Outcome: Not reported

Action Type: Tier Classification  
Action Status: Tier 2 Extension  
Action Date: 9/25/2007  
Response Action Outcome: Not reported

Chemicals:  
Chemical: PETROLEUM  
Quantity: 6 inches  
Location Type: RESIDENTIAL  
Source: UNKNOWN

J72  
SE  
1/2-1  
0.907 mi.  
4788 ft.

MW-23 AREA  
71 BISHOP DRIVE  
FRAMINGHAM, MA 01702  
Site 2 of 2 in cluster J

SHWS S116687192  
RELEASE N/A

Relative:  
Higher

SHWS:  
Release Tracking Number/Current Status: 3-0032137 / PSNC  
Release Town: FRAMINGHAM  
Notification Date: 04/25/2014  
Category: 120 DY  
Associated ID: Not reported  
**Current Status: PSNC**  
Status Date: 05/27/2014  
Phase: Not reported  
Response Action Outcome: -  
Oil Or Haz Material: Oil and Hazardous Material  
Source: UNKNOWN

Actual:  
170 ft.

[Click here to access the MA DEP site for this facility:](#)

Chemicals:  
Chemical: 2-METHYLNAPHTHALENE  
Quantity: 20 milligrams per kilogram  
Chemical: BENZO[A]ANTHRACENE  
Quantity: 140 milligrams per kilogram  
Chemical: BENZO[A]PYRENE  
Quantity: 120 milligrams per kilogram  
Chemical: PHENANTHRENE  
Quantity: 420 milligrams per kilogram

Map ID  
Direction  
Distance  
Elevation

MAP FINDINGS

Site

Database(s)

EDR ID Number  
EPA ID Number

**MW-23 AREA (Continued)**

**S116687192**

Chemical: TPH  
Quantity: 4300 milligrams per kilogram  
Chemical: ACENAPHTHENE  
Quantity: 50 milligrams per kilogram  
Chemical: DIBENZ[A,H]ANTHRACENE  
Quantity: 14 milligrams per kilogram  
Chemical: NAPHTHALENE  
Quantity: 44 milligrams per kilogram  
Chemical: BENZO[B]FLUORANTHENE  
Quantity: 120 milligrams per kilogram  
Chemical: INDENO(1,2,3-CD)PYRENE  
Quantity: 77 milligrams per kilogram  
Chemical: CHRYSENE  
Quantity: 130 milligrams per kilogram

**Actions:**

Action Type: RNFE  
Action Status: Transmittal, Notice, or Notification Received  
Action Date: 4/25/2014  
Response Action Outcome: Not reported

Action Type: Release Disposition  
Action Status: Reportable Release under MGL 21E  
Action Date: 4/25/2014  
Response Action Outcome: Not reported

Action Type: RNF  
Action Status: Reportable Release under MGL 21E  
Action Date: 4/25/2014  
Response Action Outcome: Not reported

Action Type: Release Abatement Measure  
Action Status: Written Plan Received  
Action Date: 4/30/2014  
Response Action Outcome: Not reported

Action Type: Release Abatement Measure  
Action Status: Level I - Technical Screen Audit  
Action Date: 5/1/2014  
Response Action Outcome: Not reported

Action Type: A Notice sent to a Potentially Responsible Party (PRP)  
Action Status: A MassDEP piece of correspondence was issued (approvals, NORs, etc.)  
Action Date: 5/12/2014  
Response Action Outcome: Not reported

Action Type: BOL  
Action Status: Transmittal, Notice, or Notification Received  
Action Date: 5/13/2014  
Response Action Outcome: Not reported

Action Type: Release Abatement Measure  
Action Status: Fee Received - FMCRA Use Only  
Action Date: 5/2/2014  
Response Action Outcome: Not reported

Action Type: Response Action Outcome - RAO  
Action Status: PSNRCD

Map ID  
Direction  
Distance  
Elevation

MAP FINDINGS

Site

Database(s)

EDR ID Number  
EPA ID Number

**MW-23 AREA (Continued)**

**S116687192**

Action Date: 5/27/2014  
Response Action Outcome: Not reported

Action Type: BOL  
Action Status: SHPFAC  
Action Date: 5/27/2014  
Response Action Outcome: Not reported

Release:

Release Tracking Number/Current Status: 3-0032137 / PSNC  
Primary ID: Not reported  
Official City: FRAMINGHAM  
Notification: 04/25/2014  
Category: 120 DY  
Status Date: 05/27/2014  
Phase: Not reported  
Response Action Outcome: -  
Oil / Haz Material Type: Oil and Hazardous Material

[Click here to access the MA DEP site for this facility:](#)

Actions:

Action Type: RNFE  
Action Status: Transmittal, Notice, or Notification Received  
Action Date: 4/25/2014  
Response Action Outcome: Not reported

Action Type: Release Disposition  
Action Status: Reportable Release under MGL 21E  
Action Date: 4/25/2014  
Response Action Outcome: Not reported

Action Type: RNF  
Action Status: Reportable Release under MGL 21E  
Action Date: 4/25/2014  
Response Action Outcome: Not reported

Action Type: Release Abatement Measure  
Action Status: Written Plan Received  
Action Date: 4/30/2014  
Response Action Outcome: Not reported

Action Type: Release Abatement Measure  
Action Status: Level I - Technical Screen Audit  
Action Date: 5/1/2014  
Response Action Outcome: Not reported

Action Type: A Notice sent to a Potentially Responsible Party (PRP)  
Action Status: A MassDEP piece of correspondence was issued (approvals, NORs, etc.)  
Action Date: 5/12/2014  
Response Action Outcome: Not reported

Action Type: BOL  
Action Status: Transmittal, Notice, or Notification Received  
Action Date: 5/13/2014

Map ID  
Direction  
Distance  
Elevation

MAP FINDINGS

Site

Database(s)

EDR ID Number  
EPA ID Number

**MW-23 AREA (Continued)**

**S116687192**

Response Action Outcome: Not reported

Action Type: Release Abatement Measure  
Action Status: Fee Received - FMCRA Use Only  
Action Date: 5/2/2014  
Response Action Outcome: Not reported

Action Type: Response Action Outcome - RAO  
Action Status: PSNRCD  
Action Date: 5/27/2014  
Response Action Outcome: Not reported

Action Type: BOL  
Action Status: SHPFAC  
Action Date: 5/27/2014  
Response Action Outcome: Not reported

Chemicals:

Chemical: 2-METHYLNAPHTHALENE  
Quantity: 20 milligrams per kilogram  
Chemical: BENZO[A]ANTHRACENE  
Quantity: 140 milligrams per kilogram  
Chemical: BENZO[A]PYRENE  
Quantity: 120 milligrams per kilogram  
Chemical: PHENANTHRENE  
Quantity: 420 milligrams per kilogram  
Chemical: TPH  
Quantity: 4300 milligrams per kilogram  
Chemical: ACENAPHTHENE  
Quantity: 50 milligrams per kilogram  
Chemical: DIBENZ[A,H]ANTHRACENE  
Quantity: 14 milligrams per kilogram  
Chemical: NAPHTHALENE  
Quantity: 44 milligrams per kilogram  
Chemical: BENZO[B]FLUORANTHENE  
Quantity: 120 milligrams per kilogram  
Chemical: INDENO(1,2,3-CD)PYRENE  
Quantity: 77 milligrams per kilogram  
Chemical: CHRYSENE  
Quantity: 130 milligrams per kilogram  
Source: UNKNOWN

73  
South  
1/2-1  
0.908 mi.  
4796 ft.

**NEAR 30 SANGER ST AND 139 PEARL ST  
SANGER STREET AT PEARL ST  
FRAMINGHAM, MA 01702**

**SHWS S107405563  
RELEASE N/A**

**Relative:  
Higher**

SHWS:  
Release Tracking Number/Current Status: 3-0025218 / RAO  
Release Town: FRAMINGHAM  
Notification Date: 09/08/2005  
Category: TWO HR  
Associated ID: Not reported  
**Current Status: Response Action Outcome**  
Status Date: 10/03/2005  
Phase: Not reported

**Actual:  
173 ft.**

Map ID  
Direction  
Distance  
Elevation

MAP FINDINGS

Site

Database(s)

EDR ID Number  
EPA ID Number

**NEAR 30 SANGER ST AND 139 PEARL ST (Continued)**

**S107405563**

Response Action Outcome: A1 - A permanent solution has been achieved. Contamination has been reduced to background or a threat of release has been eliminated.  
Oil Or Haz Material: Not reported  
Location Type: COMMERCIAL  
Location Type: RESIDENTIAL  
Source: TRANSFORM

[Click here to access the MA DEP site for this facility:](#)

**Chemicals:**

Chemical: MODF  
Quantity: 32 gallons  
Chemical: MODF  
Quantity: 20 gallons

**Actions:**

Action Type: A Notice sent to a Potentially Responsible Party (PRP)  
Action Status: A MassDEP piece of correspondence was issued (approvals, NORs, etc.)  
Action Date: 10/21/2005  
Response Action Outcome: A permanent solution has been achieved. Contamination has been reduced to background or a threat of release has been eliminated.

Action Type: Response Action Outcome - RAO  
Action Status: RAO Statement Received  
Action Date: 10/3/2005  
Response Action Outcome: A permanent solution has been achieved. Contamination has been reduced to background or a threat of release has been eliminated.

Action Type: RNF  
Action Status: Reportable Release under MGL 21E  
Action Date: 10/3/2005  
Response Action Outcome: A permanent solution has been achieved. Contamination has been reduced to background or a threat of release has been eliminated.

Action Type: Immediate Response Action  
Action Status: Oral Approval of Plan or Action  
Action Date: 9/8/2005  
Response Action Outcome: A permanent solution has been achieved. Contamination has been reduced to background or a threat of release has been eliminated.

Action Type: Release Disposition  
Action Status: Reportable Release under MGL 21E  
Action Date: 9/8/2005  
Response Action Outcome: A permanent solution has been achieved. Contamination has been reduced to background or a threat of release has been eliminated.

**Release:**

Release Tracking Number/Current Status: 3-0025218 / RAO  
Primary ID: Not reported  
Official City: FRAMINGHAM  
Notification: 09/08/2005  
Category: TWO HR  
Status Date: 10/03/2005  
Phase: Not reported  
Response Action Outcome: A1 - A permanent solution has been achieved. Contamination has been



Map ID  
Direction  
Distance  
Elevation

MAP FINDINGS

Site

Database(s)

EDR ID Number  
EPA ID Number

**NEAR 30 SANGER ST AND 139 PEARL ST (Continued)**

**S107405563**

Oil / Haz Material Type: reduced to background or a threat of release has been eliminated.  
Not reported

Click here to access the MA DEP site for this facility:

**Actions:**

Action Type: A Notice sent to a Potentially Responsible Party (PRP)  
Action Status: A MassDEP piece of correspondence was issued (approvals, NORs, etc.)  
Action Date: 10/21/2005  
Response Action Outcome: A permanent solution has been achieved. Contamination has been reduced to background or a threat of release has been eliminated.

Action Type: Response Action Outcome - RAO  
Action Status: RAO Statement Received  
Action Date: 10/3/2005  
Response Action Outcome: A permanent solution has been achieved. Contamination has been reduced to background or a threat of release has been eliminated.

Action Type: RNF  
Action Status: Reportable Release under MGL 21E  
Action Date: 10/3/2005  
Response Action Outcome: A permanent solution has been achieved. Contamination has been reduced to background or a threat of release has been eliminated.

Action Type: Immediate Response Action  
Action Status: Oral Approval of Plan or Action  
Action Date: 9/8/2005  
Response Action Outcome: A permanent solution has been achieved. Contamination has been reduced to background or a threat of release has been eliminated.

Action Type: Release Disposition  
Action Status: Reportable Release under MGL 21E  
Action Date: 9/8/2005  
Response Action Outcome: A permanent solution has been achieved. Contamination has been reduced to background or a threat of release has been eliminated.

**Chemicals:**

Chemical: MODF  
Quantity: 32 gallons  
Chemical: MODF  
Quantity: 20 gallons  
Location Type: COMMERCIAL  
Location Type: RESIDENTIAL  
Source: TRANSFORM

74  
NW  
1/2-1  
0.909 mi.  
4798 ft.

**RIVER EDGE GREENHOUSE  
12 AUBURN STREET EXT  
FRAMINGHAM, MA 01701**

**SHWS S102618426  
RELEASE N/A**

**Relative:  
Higher**

SHWS:  
Release Tracking Number/Current Status: 3-0014965 / RAO  
Release Town: FRAMINGHAM  
Notification Date: 04/03/1997  
Category: TWO HR  
Associated ID: Not reported

**Actual:  
170 ft.**

Map ID  
Direction  
Distance  
Elevation

MAP FINDINGS

Site

Database(s)

EDR ID Number  
EPA ID Number

**RIVER EDGE GREENHOUSE (Continued)**

**S102618426**

<b>Current Status:</b>	<b>Response Action Outcome</b>
Status Date:	11/27/1998
Phase:	PHASE II
Response Action Outcome:	A2 - A permanent solution has been achieved. Contamination has not been reduced to background.
Oil Or Haz Material:	Oil
Location Type:	COMMERCIAL
Source:	PIPE

[Click here to access the MA DEP site for this facility:](#)

**Chemicals:**

Chemical:	HEATING OIL
Quantity:	500 gallons
Chemical:	FUEL OIL #2
Quantity:	500 gallons

**Actions:**

Action Type:	Response Action Outcome - RAO
Action Status:	RAO Statement Received
Action Date:	11/27/1998
Response Action Outcome:	A permanent solution has been achieved. Contamination has not been reduced to background.

Action Type:	Phase 1
Action Status:	Completion Statement Received
Action Date:	4/10/1998
Response Action Outcome:	A permanent solution has been achieved. Contamination has not been reduced to background.

Action Type:	Tier Classification
Action Status:	Tier 2 Classification
Action Date:	4/10/1998
Response Action Outcome:	A permanent solution has been achieved. Contamination has not been reduced to background.

Action Type:	Tier Classification
Action Status:	Transmittal, Notice, or Notification Received
Action Date:	4/10/1998
Response Action Outcome:	A permanent solution has been achieved. Contamination has not been reduced to background.

Action Type:	Tier Classification
Action Status:	Legal Notice Published
Action Date:	4/17/1998
Response Action Outcome:	A permanent solution has been achieved. Contamination has not been reduced to background.

Action Type:	Immediate Response Action
Action Status:	Oral Approval of Plan or Action
Action Date:	4/3/1997
Response Action Outcome:	A permanent solution has been achieved. Contamination has not been reduced to background.

Action Type:	Release Disposition
Action Status:	Reportable Release under MGL 21E

Map ID  
Direction  
Distance  
Elevation

MAP FINDINGS

Site

Database(s)

EDR ID Number  
EPA ID Number

**RIVER EDGE GREENHOUSE (Continued)**

**S102618426**

Action Date: 4/3/1997  
Response Action Outcome: A permanent solution has been achieved. Contamination has not been reduced to background.

Action Type: A Notice sent to a Potentially Responsible Party (PRP)  
Action Status: A MassDEP piece of correspondence was issued (approvals, NORs, etc.)  
Action Date: 4/9/1997  
Response Action Outcome: A permanent solution has been achieved. Contamination has not been reduced to background.

Action Type: RNF  
Action Status: Reportable Release under MGL 21E  
Action Date: 6/6/1997  
Response Action Outcome: A permanent solution has been achieved. Contamination has not been reduced to background.

Action Type: Immediate Response Action  
Action Status: Completion Statement Received  
Action Date: 6/6/1997  
Response Action Outcome: A permanent solution has been achieved. Contamination has not been reduced to background.

Release:

Release Tracking Number/Current Status: 3-0014965 / RAO  
Primary ID: Not reported  
Official City: FRAMINGHAM  
Notification: 04/03/1997  
Category: TWO HR  
Status Date: 11/27/1998  
Phase: PHASE II  
Response Action Outcome: A2 - A permanent solution has been achieved. Contamination has not been reduced to background.

Oil / Haz Material Type: Oil

[Click here to access the MA DEP site for this facility:](#)

Actions:

Action Type: Response Action Outcome - RAO  
Action Status: RAO Statement Received  
Action Date: 11/27/1998  
Response Action Outcome: A permanent solution has been achieved. Contamination has not been reduced to background.

Action Type: Phase 1  
Action Status: Completion Statement Received  
Action Date: 4/10/1998  
Response Action Outcome: A permanent solution has been achieved. Contamination has not been reduced to background.

Action Type: Tier Classification  
Action Status: Tier 2 Classification  
Action Date: 4/10/1998  
Response Action Outcome: A permanent solution has been achieved. Contamination has not been reduced to background.

Map ID  
Direction  
Distance  
Elevation

MAP FINDINGS

Site

Database(s)

EDR ID Number  
EPA ID Number

**RIVER EDGE GREENHOUSE (Continued)**

**S102618426**

Action Type: Tier Classification  
Action Status: Transmittal, Notice, or Notification Received  
Action Date: 4/10/1998  
Response Action Outcome: A permanent solution has been achieved. Contamination has not been reduced to background.

Action Type: Tier Classification  
Action Status: Legal Notice Published  
Action Date: 4/17/1998  
Response Action Outcome: A permanent solution has been achieved. Contamination has not been reduced to background.

Action Type: Immediate Response Action  
Action Status: Oral Approval of Plan or Action  
Action Date: 4/3/1997  
Response Action Outcome: A permanent solution has been achieved. Contamination has not been reduced to background.

Action Type: Release Disposition  
Action Status: Reportable Release under MGL 21E  
Action Date: 4/3/1997  
Response Action Outcome: A permanent solution has been achieved. Contamination has not been reduced to background.

Action Type: A Notice sent to a Potentially Responsible Party (PRP)  
Action Status: A MassDEP piece of correspondence was issued (approvals, NORs, etc.)  
Action Date: 4/9/1997  
Response Action Outcome: A permanent solution has been achieved. Contamination has not been reduced to background.

Action Type: RNF  
Action Status: Reportable Release under MGL 21E  
Action Date: 6/6/1997  
Response Action Outcome: A permanent solution has been achieved. Contamination has not been reduced to background.

Action Type: Immediate Response Action  
Action Status: Completion Statement Received  
Action Date: 6/6/1997  
Response Action Outcome: A permanent solution has been achieved. Contamination has not been reduced to background.

Chemicals:  
Chemical: HEATING OIL  
Quantity: 500 gallons  
Chemical: FUEL OIL #2  
Quantity: 500 gallons  
Location Type: COMMERCIAL  
Source: PIPE

Map ID  
Direction  
Distance  
Elevation

MAP FINDINGS

Site

Database(s)

EDR ID Number  
EPA ID Number

75  
ENE  
1/2-1  
0.912 mi.  
4813 ft.

WEST OF 100 WORCESTER RD  
WORCESTER RD  
FRAMINGHAM, MA 01701

SHWS S103811714  
RELEASE N/A

Relative:  
Higher

SHWS:

Actual:  
175 ft.

Release Tracking Number/Current Status: 3-0014314 / DPS  
Release Town: FRAMINGHAM  
Notification Date: 10/07/1996  
Category: 120 DY  
Associated ID: Not reported  
**Current Status: Downgradient Property Status**  
Status Date: 03/31/1998  
Phase: PHASE II  
Response Action Outcome: -  
Oil Or Haz Material: Oil

[Click here to access the MA DEP site for this facility:](#)

Chemicals:

Chemical: TPH  
Quantity: 13000 milligrams per kilogram

Actions:

Action Type: Phase 1  
Action Status: Completion Statement Received  
Action Date: 10/14/1997  
Response Action Outcome: Not reported

Action Type: Tier Classification  
Action Status: Tier 2 Classification  
Action Date: 10/14/1997  
Response Action Outcome: Not reported

Action Type: Tier Classification  
Action Status: Transmittal, Notice, or Notification Received  
Action Date: 10/14/1997  
Response Action Outcome: Not reported

Action Type: Tier Classification  
Action Status: Legal Notice Published  
Action Date: 10/23/1997  
Response Action Outcome: Not reported

Action Type: RNF  
Action Status: Reportable Release under MGL 21E  
Action Date: 10/7/1996  
Response Action Outcome: Not reported

Action Type: Release Disposition  
Action Status: Reportable Release under MGL 21E  
Action Date: 10/7/1996  
Response Action Outcome: Not reported

Action Type: A Notice sent to a Potentially Responsible Party (PRP)  
Action Status: A MassDEP piece of correspondence was issued (approvals, NORs, etc.)  
Action Date: 11/1/1996

Map ID  
Direction  
Distance  
Elevation

MAP FINDINGS

Site

Database(s)

EDR ID Number  
EPA ID Number

**WEST OF 100 WORCESTER RD (Continued)**

**S103811714**

Response Action Outcome: Not reported

Action Type: Release Abatement Measure  
Action Status: Status or Interim Report Received  
Action Date: 12/24/1997  
Response Action Outcome: Not reported

Action Type: Downgradient Property Status  
Action Status: Transmittal, Notice, or Notification Received  
Action Date: 3/31/1998  
Response Action Outcome: Not reported

Action Type: Release Abatement Measure  
Action Status: Completion Statement Received  
Action Date: 5/29/1998  
Response Action Outcome: Not reported

Action Type: Release Abatement Measure  
Action Status: Fee Received - FMCRA Use Only  
Action Date: 6/11/1997  
Response Action Outcome: Not reported

Action Type: Release Abatement Measure  
Action Status: Written Plan Received  
Action Date: 6/11/1997  
Response Action Outcome: Not reported

Release:

Release Tracking Number/Current Status: 3-0014314 / DPS  
Primary ID: Not reported  
Official City: FRAMINGHAM  
Notification: 10/07/1996  
Category: 120 DY  
Status Date: 03/31/1998  
Phase: PHASE II  
Response Action Outcome: -  
Oil / Haz Material Type: Oil

[Click here to access the MA DEP site for this facility:](#)

Actions:

Action Type: Phase 1  
Action Status: Completion Statement Received  
Action Date: 10/14/1997  
Response Action Outcome: Not reported

Action Type: Tier Classification  
Action Status: Tier 2 Classification  
Action Date: 10/14/1997  
Response Action Outcome: Not reported

Action Type: Tier Classification  
Action Status: Transmittal, Notice, or Notification Received  
Action Date: 10/14/1997  
Response Action Outcome: Not reported

Map ID  
Direction  
Distance  
Elevation

MAP FINDINGS

Site

Database(s)

EDR ID Number  
EPA ID Number

**WEST OF 100 WORCESTER RD (Continued)**

**S103811714**

Action Type:	Tier Classification
Action Status:	Legal Notice Published
Action Date:	10/23/1997
Response Action Outcome:	Not reported
Action Type:	RNF
Action Status:	Reportable Release under MGL 21E
Action Date:	10/7/1996
Response Action Outcome:	Not reported
Action Type:	Release Disposition
Action Status:	Reportable Release under MGL 21E
Action Date:	10/7/1996
Response Action Outcome:	Not reported
Action Type:	A Notice sent to a Potentially Responsible Party (PRP)
Action Status:	A MassDEP piece of correspondence was issued (approvals, NORs, etc.)
Action Date:	11/1/1996
Response Action Outcome:	Not reported
Action Type:	Release Abatement Measure
Action Status:	Status or Interim Report Received
Action Date:	12/24/1997
Response Action Outcome:	Not reported
Action Type:	Downgradient Property Status
Action Status:	Transmittal, Notice, or Notification Received
Action Date:	3/31/1998
Response Action Outcome:	Not reported
Action Type:	Release Abatement Measure
Action Status:	Completion Statement Received
Action Date:	5/29/1998
Response Action Outcome:	Not reported
Action Type:	Release Abatement Measure
Action Status:	Fee Received - FMCRA Use Only
Action Date:	6/11/1997
Response Action Outcome:	Not reported
Action Type:	Release Abatement Measure
Action Status:	Written Plan Received
Action Date:	6/11/1997
Response Action Outcome:	Not reported
Chemicals:	
Chemical:	TPH
Quantity:	13000 milligrams per kilogram

Map ID  
Direction  
Distance  
Elevation

MAP FINDINGS

Site

Database(s)

EDR ID Number  
EPA ID Number

76  
South  
1/2-1  
0.921 mi.  
4865 ft.

**POLE #45**  
**214 CONCORD STREET**  
**FRAMINGHAM, MA**

**SHWS** **S118562878**  
**RELEASE** **N/A**

**Relative:**  
**Higher**

SHWS:  
Release Tracking Number/Current Status: 3-0033454 / PSNC  
Release Town: FRAMINGHAM  
Notification Date: 03/04/2016  
Category: TWO HR  
Associated ID: Not reported  
**Current Status: PSNC**  
Status Date: 04/17/2016  
Phase: Not reported  
Response Action Outcome: -  
Oil Or Haz Material: Oil  
Location Type: MUNICIPAL  
Location Type: RIGHTOFWAY  
Location Type: ROADWAY  
Source: TRANSFORM

**Actual:**  
**173 ft.**

[Click here to access the MA DEP site for this facility:](#)

Chemicals:

Chemical: NON PCB MODF  
Quantity: 30 gallons

Actions:

Action Type: A Notice sent to a Potentially Responsible Party (PRP)  
Action Status: A MassDEP piece of correspondence was issued (approvals, NORs, etc.)  
Action Date: 3/24/2016  
Response Action Outcome: Not reported

Action Type: Release Disposition  
Action Status: Reportable Release under MGL 21E  
Action Date: 3/4/2016  
Response Action Outcome: Not reported

Action Type: Immediate Response Action  
Action Status: Oral Approval of Plan or Action  
Action Date: 3/4/2016  
Response Action Outcome: Not reported

Action Type: RNFE  
Action Status: Transmittal, Notice, or Notification Received  
Action Date: 4/13/2016  
Response Action Outcome: Not reported

Action Type: RNF  
Action Status: Reportable Release under MGL 21E  
Action Date: 4/13/2016  
Response Action Outcome: Not reported

Action Type: Response Action Outcome - RAO  
Action Status: PSNRCD  
Action Date: 4/17/2016  
Response Action Outcome: Not reported



Map ID  
Direction  
Distance  
Elevation

MAP FINDINGS

Site

Database(s)

EDR ID Number  
EPA ID Number

**POLE #45 (Continued)**

**S118562878**

Release:

Release Tracking Number/Current Status: 3-0033454 / PSNC  
Primary ID: Not reported  
Official City: FRAMINGHAM  
Notification: 03/04/2016  
Category: TWO HR  
Status Date: 04/17/2016  
Phase: Not reported  
Response Action Outcome: -  
Oil / Haz Material Type: Oil

[Click here to access the MA DEP site for this facility:](#)

Actions:

Action Type: A Notice sent to a Potentially Responsible Party (PRP)  
Action Status: A MassDEP piece of correspondence was issued (approvals, NORs, etc.)  
Action Date: 3/24/2016  
Response Action Outcome: Not reported

Action Type: Release Disposition  
Action Status: Reportable Release under MGL 21E  
Action Date: 3/4/2016  
Response Action Outcome: Not reported

Action Type: Immediate Response Action  
Action Status: Oral Approval of Plan or Action  
Action Date: 3/4/2016  
Response Action Outcome: Not reported

Action Type: RNFE  
Action Status: Transmittal, Notice, or Notification Received  
Action Date: 4/13/2016  
Response Action Outcome: Not reported

Action Type: RNF  
Action Status: Reportable Release under MGL 21E  
Action Date: 4/13/2016  
Response Action Outcome: Not reported

Action Type: Response Action Outcome - RAO  
Action Status: PSNRCD  
Action Date: 4/17/2016  
Response Action Outcome: Not reported

Chemicals:

Chemical: NON PCB MODF  
Quantity: 30 gallons  
Location Type: MUNICIPAL  
Location Type: RIGHTOFWAY  
Location Type: ROADWAY  
Source: TRANSFORM

Map ID  
Direction  
Distance  
Elevation

MAP FINDINGS

Site

Database(s)

EDR ID Number  
EPA ID Number

77  
WSW  
1/2-1  
0.929 mi.  
4907 ft.

**TOWN RECYCLING CENTER**  
**255 MOUNT WAYTE AVE**  
**FRAMINGHAM, MA 01702**

**SHWS** S106953937  
**LUST** N/A  
**RELEASE**

**Relative:**  
**Lower**

SHWS:

Release Tracking Number/Current Status: 3-0024617 / RAO  
Release Town: FRAMINGHAM  
Notification Date: 02/05/2005  
Category: TWO HR  
Associated ID: Not reported

**Actual:**  
**167 ft.**

**Current Status:** **Response Action Outcome**

Status Date: 05/24/2005  
Phase: Not reported  
Response Action Outcome: A1 - A permanent solution has been achieved. Contamination has been reduced to background or a threat of release has been eliminated.

Oil Or Haz Material: Not reported  
Location Type: MUNICIPAL  
Source: VEHICLE

[Click here to access the MA DEP site for this facility:](#)

Chemicals:

Chemical: HYDRAULIC OIL  
Quantity: 15 gallons  
Chemical: HYDRAULIC OIL  
Quantity: 10 gallons

Actions:

Action Type: Release Disposition  
Action Status: Reportable Release under MGL 21E  
Action Date: 2/5/2005  
Response Action Outcome: A permanent solution has been achieved. Contamination has been reduced to background or a threat of release has been eliminated.

Action Type: Immediate Response Action  
Action Status: Oral Approval of Plan or Action  
Action Date: 2/5/2005  
Response Action Outcome: A permanent solution has been achieved. Contamination has been reduced to background or a threat of release has been eliminated.

Action Type: A Notice sent to a Potentially Responsible Party (PRP)  
Action Status: A MassDEP piece of correspondence was issued (approvals, NORs, etc.  
Action Date: 3/21/2005  
Response Action Outcome: A permanent solution has been achieved. Contamination has been reduced to background or a threat of release has been eliminated.

Action Type: Immediate Response Action  
Action Status: Status or Interim Report Received  
Action Date: 4/4/2005  
Response Action Outcome: A permanent solution has been achieved. Contamination has been reduced to background or a threat of release has been eliminated.

Action Type: Immediate Response Action  
Action Status: Written Plan Received  
Action Date: 4/4/2005  
Response Action Outcome: A permanent solution has been achieved. Contamination has been reduced

Map ID  
Direction  
Distance  
Elevation

MAP FINDINGS

Site

Database(s)

EDR ID Number  
EPA ID Number

**TOWN RECYCLING CENTER (Continued)**

**S106953937**

to background or a threat of release has been eliminated.

Action Type: RNF  
Action Status: Reportable Release under MGL 21E  
Action Date: 4/4/2005  
Response Action Outcome: A permanent solution has been achieved. Contamination has been reduced to background or a threat of release has been eliminated.

Action Type: Immediate Response Action  
Action Status: Written Plan Received  
Action Date: 5/24/2005  
Response Action Outcome: A permanent solution has been achieved. Contamination has been reduced to background or a threat of release has been eliminated.

Action Type: Response Action Outcome - RAO  
Action Status: RAO Statement Received  
Action Date: 5/24/2005  
Response Action Outcome: A permanent solution has been achieved. Contamination has been reduced to background or a threat of release has been eliminated.

Action Type: Immediate Response Action  
Action Status: Completion Statement Received  
Action Date: 5/24/2005  
Response Action Outcome: A permanent solution has been achieved. Contamination has been reduced to background or a threat of release has been eliminated.

**LUST:**

**Facility:**

Release Tracking Number/Current Status: 3-0024954 / RAO  
Status Date: 10/14/2005  
Source Type: UST  
Release Town: FRAMINGHAM  
Notification Date: 06/16/2005  
Category: 72 HR  
Associated ID: Not reported  
Phase: Not reported  
Response Action Outcome: A2 - A permanent solution has been achieved. Contamination has not been reduced to background.  
Oil Or Haz Material: Oil  
Location Type: MUNICIPAL  
Source: UST

[Click here to access the MA DEP site for this facility:](#)

**Chemicals:**

Chemical: ALIPHATIC HYDROCARBONS C19 THRU C36  
Quantity: 2520 milligrams per kilogram  
Chemical: #2 FUEL OIL  
Quantity: Not reported

**Actions:**

Action Type: Response Action Outcome - RAO

Map ID  
Direction  
Distance  
Elevation

MAP FINDINGS

Site

Database(s)

EDR ID Number  
EPA ID Number

**TOWN RECYCLING CENTER (Continued)**

**S106953937**

Action Status: RAO Statement Received  
Action Date: 10/14/2005  
Response Action Outcome: A permanent solution has been achieved. Contamination has not been reduced to background.

Action Type: Immediate Response Action  
Action Status: Completion Statement Received  
Action Date: 10/14/2005  
Response Action Outcome: A permanent solution has been achieved. Contamination has not been reduced to background.

Action Type: Release Abatement Measure  
Action Status: Level I - Technical Screen Audit  
Action Date: 10/3/2011  
Response Action Outcome: A permanent solution has been achieved. Contamination has not been reduced to background.

Action Type: BOL  
Action Status: Transmittal, Notice, or Notification Received  
Action Date: 11/14/2011  
Response Action Outcome: A permanent solution has been achieved. Contamination has not been reduced to background.

Action Type: BOL  
Action Status: SHPFAC  
Action Date: 11/30/2011  
Response Action Outcome: A permanent solution has been achieved. Contamination has not been reduced to background.

Action Type: Release Abatement Measure  
Action Status: Completion Statement Received  
Action Date: 12/16/2011  
Response Action Outcome: A permanent solution has been achieved. Contamination has not been reduced to background.

Action Type: Immediate Response Action  
Action Status: Oral Approval of Plan or Action  
Action Date: 6/16/2005  
Response Action Outcome: A permanent solution has been achieved. Contamination has not been reduced to background.

Action Type: Release Disposition  
Action Status: Reportable Release under MGL 21E  
Action Date: 6/16/2005  
Response Action Outcome: A permanent solution has been achieved. Contamination has not been reduced to background.

Action Type: A Notice sent to a Potentially Responsible Party (PRP)  
Action Status: A MassDEP piece of correspondence was issued (approvals, NORs, etc.)  
Action Date: 6/28/2005  
Response Action Outcome: A permanent solution has been achieved. Contamination has not been reduced to background.

Action Type: Immediate Response Action  
Action Status: Written Plan Received  
Action Date: 8/15/2005  
Response Action Outcome: A permanent solution has been achieved. Contamination has not been

Map ID  
Direction  
Distance  
Elevation

MAP FINDINGS

Site

Database(s)

EDR ID Number  
EPA ID Number

**TOWN RECYCLING CENTER (Continued)**

**S106953937**

reduced to background.

Action Type: Immediate Response Action  
Action Status: Status or Interim Report Received  
Action Date: 8/15/2005  
Response Action Outcome: A permanent solution has been achieved. Contamination has not been reduced to background.

Action Type: RNF  
Action Status: Reportable Release under MGL 21E  
Action Date: 8/15/2005  
Response Action Outcome: A permanent solution has been achieved. Contamination has not been reduced to background.

Action Type: Release Abatement Measure  
Action Status: Written Plan Received  
Action Date: 9/29/2011  
Response Action Outcome: A permanent solution has been achieved. Contamination has not been reduced to background.

Release:

Release Tracking Number/Current Status: 3-0024617 / RAO  
Primary ID: Not reported  
Official City: FRAMINGHAM  
Notification: 02/05/2005  
Category: TWO HR  
Status Date: 05/24/2005  
Phase: Not reported  
Response Action Outcome: A1 - A permanent solution has been achieved. Contamination has been reduced to background or a threat of release has been eliminated.  
Oil / Haz Material Type: Not reported

[Click here to access the MA DEP site for this facility:](#)

Actions:

Action Type: Release Disposition  
Action Status: Reportable Release under MGL 21E  
Action Date: 2/5/2005  
Response Action Outcome: A permanent solution has been achieved. Contamination has been reduced to background or a threat of release has been eliminated.

Action Type: Immediate Response Action  
Action Status: Oral Approval of Plan or Action  
Action Date: 2/5/2005  
Response Action Outcome: A permanent solution has been achieved. Contamination has been reduced to background or a threat of release has been eliminated.

Action Type: A Notice sent to a Potentially Responsible Party (PRP)  
Action Status: A MassDEP piece of correspondence was issued (approvals, NORs, etc.)  
Action Date: 3/21/2005  
Response Action Outcome: A permanent solution has been achieved. Contamination has been reduced to background or a threat of release has been eliminated.

Action Type: Immediate Response Action  
Action Status: Status or Interim Report Received

Map ID  
Direction  
Distance  
Elevation

MAP FINDINGS

Site

Database(s)

EDR ID Number  
EPA ID Number

**TOWN RECYCLING CENTER (Continued)**

**S106953937**

Action Date: 4/4/2005  
Response Action Outcome: A permanent solution has been achieved. Contamination has been reduced to background or a threat of release has been eliminated.

Action Type: Immediate Response Action  
Action Status: Written Plan Received  
Action Date: 4/4/2005  
Response Action Outcome: A permanent solution has been achieved. Contamination has been reduced to background or a threat of release has been eliminated.

Action Type: RNF  
Action Status: Reportable Release under MGL 21E  
Action Date: 4/4/2005  
Response Action Outcome: A permanent solution has been achieved. Contamination has been reduced to background or a threat of release has been eliminated.

Action Type: Immediate Response Action  
Action Status: Written Plan Received  
Action Date: 5/24/2005  
Response Action Outcome: A permanent solution has been achieved. Contamination has been reduced to background or a threat of release has been eliminated.

Action Type: Response Action Outcome - RAO  
Action Status: RAO Statement Received  
Action Date: 5/24/2005  
Response Action Outcome: A permanent solution has been achieved. Contamination has been reduced to background or a threat of release has been eliminated.

Action Type: Immediate Response Action  
Action Status: Completion Statement Received  
Action Date: 5/24/2005  
Response Action Outcome: A permanent solution has been achieved. Contamination has been reduced to background or a threat of release has been eliminated.

Chemicals:  
Chemical: HYDRAULIC OIL  
Quantity: 15 gallons  
Chemical: HYDRAULIC OIL  
Quantity: 10 gallons  
Location Type: MUNICIPAL  
Source: VEHICLE

Release Tracking Number/Current Status: 3-0024954 / RAO  
Primary ID: Not reported  
Official City: FRAMINGHAM  
Notification: 06/16/2005  
Category: 72 HR  
Status Date: 10/14/2005  
Phase: Not reported  
Response Action Outcome: A2 - A permanent solution has been achieved. Contamination has not been reduced to background.  
Oil / Haz Material Type: Oil

[Click here to access the MA DEP site for this facility:](#)

Actions:

Map ID  
Direction  
Distance  
Elevation

MAP FINDINGS

Site

Database(s)

EDR ID Number  
EPA ID Number

**TOWN RECYCLING CENTER (Continued)**

**S106953937**

Action Type:	Response Action Outcome - RAO
Action Status:	RAO Statement Received
Action Date:	10/14/2005
Response Action Outcome:	A permanent solution has been achieved. Contamination has not been reduced to background.
Action Type:	Immediate Response Action
Action Status:	Completion Statement Received
Action Date:	10/14/2005
Response Action Outcome:	A permanent solution has been achieved. Contamination has not been reduced to background.
Action Type:	Release Abatement Measure
Action Status:	Level I - Technical Screen Audit
Action Date:	10/3/2011
Response Action Outcome:	A permanent solution has been achieved. Contamination has not been reduced to background.
Action Type:	BOL
Action Status:	Transmittal, Notice, or Notification Received
Action Date:	11/14/2011
Response Action Outcome:	A permanent solution has been achieved. Contamination has not been reduced to background.
Action Type:	BOL
Action Status:	SHPFAC
Action Date:	11/30/2011
Response Action Outcome:	A permanent solution has been achieved. Contamination has not been reduced to background.
Action Type:	Release Abatement Measure
Action Status:	Completion Statement Received
Action Date:	12/16/2011
Response Action Outcome:	A permanent solution has been achieved. Contamination has not been reduced to background.
Action Type:	Immediate Response Action
Action Status:	Oral Approval of Plan or Action
Action Date:	6/16/2005
Response Action Outcome:	A permanent solution has been achieved. Contamination has not been reduced to background.
Action Type:	Release Disposition
Action Status:	Reportable Release under MGL 21E
Action Date:	6/16/2005
Response Action Outcome:	A permanent solution has been achieved. Contamination has not been reduced to background.
Action Type:	A Notice sent to a Potentially Responsible Party (PRP)
Action Status:	A MassDEP piece of correspondence was issued (approvals, NORs, etc.
Action Date:	6/28/2005
Response Action Outcome:	A permanent solution has been achieved. Contamination has not been reduced to background.
Action Type:	Immediate Response Action
Action Status:	Written Plan Received
Action Date:	8/15/2005

Map ID  
Direction  
Distance  
Elevation

MAP FINDINGS

Site

Database(s)

EDR ID Number  
EPA ID Number

**TOWN RECYCLING CENTER (Continued)**

**S106953937**

Response Action Outcome: A permanent solution has been achieved. Contamination has not been reduced to background.

Action Type: Immediate Response Action  
Action Status: Status or Interim Report Received  
Action Date: 8/15/2005

Response Action Outcome: A permanent solution has been achieved. Contamination has not been reduced to background.

Action Type: RNF  
Action Status: Reportable Release under MGL 21E  
Action Date: 8/15/2005  
Response Action Outcome: A permanent solution has been achieved. Contamination has not been reduced to background.

Action Type: Release Abatement Measure  
Action Status: Written Plan Received  
Action Date: 9/29/2011  
Response Action Outcome: A permanent solution has been achieved. Contamination has not been reduced to background.

Chemicals:  
Chemical: ALIPHATIC HYDROCARBONS C19 THRU C36  
Quantity: 2520 milligrams per kilogram  
Chemical: #2 FUEL OIL  
Quantity: Not reported  
Location Type: MUNICIPAL  
Source: UST

78  
NE  
1/2-1  
0.938 mi.  
4951 ft.

**NEW ENGLAND TELEPHONE FMR  
959 CONCORD ST  
FRAMINGHAM, MA 01701**

**SHWS S105199302  
RELEASE N/A**

**Relative:  
Higher**

SHWS:  
Release Tracking Number/Current Status: 3-0000832 / DEPND5  
Release Town: FRAMINGHAM  
Notification Date: 02/09/1987  
Category: NONE  
Associated ID: Not reported  
**Current Status: Not a Disposal Site (DEP)**  
Status Date: 05/14/1996  
Phase: Not reported  
Response Action Outcome: -  
Oil Or Haz Material: Oil  
Location Type: INDUSTRIAL

**Actual:  
191 ft.**

[Click here to access the MA DEP site for this facility:](#)

Chemicals:  
Chemical: DIESEL FUEL  
Quantity: Not reported

Actions:  
Action Type: A Notice sent to a Potentially Responsible Party (PRP)



Map ID  
Direction  
Distance  
Elevation

MAP FINDINGS

Site

Database(s)

EDR ID Number  
EPA ID Number

**NEW ENGLAND TELEPHONE FMR (Continued)**

**S105199302**

Action Status: A MassDEP piece of correspondence was issued (approvals, NORs, etc.)  
Action Date: 2/9/1987  
Response Action Outcome: Not reported

Action Type: Release Disposition  
Action Status: Valid Transition Site  
Action Date: 2/9/1987  
Response Action Outcome: Not reported

Action Type: TREGS  
Action Status: DEPND5  
Action Date: 5/14/1996  
Response Action Outcome: Not reported

Release:

Release Tracking Number/Current Status: 3-0000832 / DEPND5  
Primary ID: Not reported  
Official City: FRAMINGHAM  
Notification: 02/09/1987  
Category: NONE  
Status Date: 05/14/1996  
Phase: Not reported  
Response Action Outcome: -  
Oil / Haz Material Type: Oil

[Click here to access the MA DEP site for this facility:](#)

Actions:

Action Type: A Notice sent to a Potentially Responsible Party (PRP)  
Action Status: A MassDEP piece of correspondence was issued (approvals, NORs, etc.)  
Action Date: 2/9/1987  
Response Action Outcome: Not reported

Action Type: Release Disposition  
Action Status: Valid Transition Site  
Action Date: 2/9/1987  
Response Action Outcome: Not reported

Action Type: TREGS  
Action Status: DEPND5  
Action Date: 5/14/1996  
Response Action Outcome: Not reported

Chemicals:

Chemical: DIESEL FUEL  
Quantity: Not reported  
Location Type: INDUSTRIAL

Map ID  
Direction  
Distance  
Elevation

MAP FINDINGS

Site

Database(s)

EDR ID Number  
EPA ID Number

79  
SE  
1/2-1  
0.953 mi.  
5032 ft.

**MUNICIPAL PROPERTY**  
**ARTHUR ST**  
**FRAMINGHAM, MA 01701**

**SHWS** **S100828788**  
**RELEASE** **N/A**

**Relative:**  
**Higher**

SHWS:

**Actual:**  
**174 ft.**

Release Tracking Number/Current Status: 3-0002622 / RAO  
Release Town: FRAMINGHAM  
Notification Date: 01/15/1990  
Category: NONE  
Associated ID: Not reported  
**Current Status:** **Response Action Outcome**  
Status Date: 11/21/2007  
Phase: PHASE II  
Response Action Outcome: A1 - A permanent solution has been achieved. Contamination has been reduced to background or a threat of release has been eliminated.  
Oil Or Haz Material: Oil  
Location Type: MUNICIPAL

[Click here to access the MA DEP site for this facility:](#)

Chemicals:

Chemical: WASTE OIL  
Quantity: Not reported

Actions:

Action Type: Release Disposition  
Action Status: Valid Transition Site  
Action Date: 1/15/1990  
Response Action Outcome: A permanent solution has been achieved. Contamination has been reduced to background or a threat of release has been eliminated.

Action Type: Phase 1  
Action Status: Completion Statement Received  
Action Date: 11/21/2007  
Response Action Outcome: A permanent solution has been achieved. Contamination has been reduced to background or a threat of release has been eliminated.

Action Type: Response Action Outcome - RAO  
Action Status: RAO Statement Received  
Action Date: 11/21/2007  
Response Action Outcome: A permanent solution has been achieved. Contamination has been reduced to background or a threat of release has been eliminated.

Action Type: A Notice sent to a Potentially Responsible Party (PRP)  
Action Status: A MassDEP piece of correspondence was issued (approvals, NORs, etc.)  
Action Date: 8/1/2007  
Response Action Outcome: A permanent solution has been achieved. Contamination has been reduced to background or a threat of release has been eliminated.

Release:

Release Tracking Number/Current Status: 3-0002622 / RAO  
Primary ID: Not reported  
Official City: FRAMINGHAM  
Notification: 01/15/1990  
Category: NONE

Map ID  
 Direction  
 Distance  
 Elevation

MAP FINDINGS

Site

Database(s)

EDR ID Number  
 EPA ID Number

**MUNICIPAL PROPERTY (Continued)**

**S100828788**

Status Date: 11/21/2007  
 Phase: PHASE II  
 Response Action Outcome: A1 - A permanent solution has been achieved. Contamination has been reduced to background or a threat of release has been eliminated.  
 Oil / Haz Material Type: Oil

Click here to access the MA DEP site for this facility:

**Actions:**

Action Type: Release Disposition  
 Action Status: Valid Transition Site  
 Action Date: 1/15/1990  
 Response Action Outcome: A permanent solution has been achieved. Contamination has been reduced to background or a threat of release has been eliminated.

Action Type: Phase 1  
 Action Status: Completion Statement Received  
 Action Date: 11/21/2007  
 Response Action Outcome: A permanent solution has been achieved. Contamination has been reduced to background or a threat of release has been eliminated.

Action Type: Response Action Outcome - RAO  
 Action Status: RAO Statement Received  
 Action Date: 11/21/2007  
 Response Action Outcome: A permanent solution has been achieved. Contamination has been reduced to background or a threat of release has been eliminated.

Action Type: A Notice sent to a Potentially Responsible Party (PRP)  
 Action Status: A MassDEP piece of correspondence was issued (approvals, NORs, etc.)  
 Action Date: 8/1/2007  
 Response Action Outcome: A permanent solution has been achieved. Contamination has been reduced to background or a threat of release has been eliminated.

**Chemicals:**

Chemical: WASTE OIL  
 Quantity: Not reported  
 Location Type: MUNICIPAL

**80**  
**SSE**  
**1/2-1**  
**0.953 mi.**  
**5032 ft.**

**GHETTI CARBURATORS**  
**91 GRANT ST**  
**FRAMINGHAM, MA 01701**

**SHWS** **S101017675**  
**RELEASE** **N/A**  
**SPILLS**  
**HW GEN**

**Relative:**  
**Higher**

**SHWS:**  
 Release Tracking Number/Current Status: 3-0002234 / DEPND5  
 Release Town: FRAMINGHAM  
 Notification Date: 10/15/1989  
 Category: NONE  
 Associated ID: Not reported  
**Current Status:** **Not a Disposal Site (DEP)**  
 Status Date: 04/17/1996  
 Phase: Not reported  
 Response Action Outcome: -  
 Oil Or Haz Material: Not reported  
 Location Type: COMMERCIAL

**Actual:**  
**170 ft.**

Map ID  
Direction  
Distance  
Elevation

MAP FINDINGS

Site

Database(s)

EDR ID Number  
EPA ID Number

**GHETTI CARBURATORS (Continued)**

**S101017675**

[Click here to access the MA DEP site for this facility:](#)

Chemicals:

Chemical: UNKNOWN  
Quantity: Not reported

Actions:

Action Type: Release Disposition  
Action Status: Valid Transition Site  
Action Date: 10/15/1989  
Response Action Outcome: Not reported

Action Type: TREGS  
Action Status: DEPND5  
Action Date: 4/17/1996  
Response Action Outcome: Not reported

Release:

Release Tracking Number/Current Status: 3-0002234 / DEPND5  
Primary ID: Not reported  
Official City: FRAMINGHAM  
Notification: 10/15/1989  
Category: NONE  
Status Date: 04/17/1996  
Phase: Not reported  
Response Action Outcome: -  
Oil / Haz Material Type: Not reported

[Click here to access the MA DEP site for this facility:](#)

Actions:

Action Type: Release Disposition  
Action Status: Valid Transition Site  
Action Date: 10/15/1989  
Response Action Outcome: Not reported

Action Type: TREGS  
Action Status: DEPND5  
Action Date: 4/17/1996  
Response Action Outcome: Not reported

Chemicals:

Chemical: UNKNOWN  
Quantity: Not reported  
Location Type: COMMERCIAL

MA Spills:

Facility ID:	3-2234	Spill ID:	N87-1496
Staff Lead:	OTHER	Date Entered:	19880511
Last Entered:	19931119	First Response:	19871022
Spill Date:	Not reported	Spill Time:	Not reported
Report Date:	19871022	Report Time:	01:00PM

Map ID  
Direction  
Distance  
Elevation

MAP FINDINGS

Site

Database(s)

EDR ID Number  
EPA ID Number

**GHETTI CARBURATORS (Continued)**

**S101017675**

Case Closed:	YES	Mat Type:	PETROLEUM
Virgin Waste:	VIRGIN	Contam Soil:	Not reported
Env Impact:	SOIL	Other Impact:	Not reported
Material:	GASOLINE	Other Material:	Not reported
Qty Reported:	NONE	Qty Actual:	NONE
Qty Reported:	-----	Qty Actual:	-----
CAS No:	Not reported	PCB Lev (ppm):	-----
Source:	U.S.T.	Other Source:	Not reported
Incident:	TANK REMOVAL	Other Incdnt:	Not reported
Cleanup Type:	Not reported	Contractor:	NOT USED
Referral:	SA	LUST Elig:	---
Report Prep:	Not reported	Category:	Not reported
Notifier:	Not reported		
Notif Tel:	Not reported		
Days/Close:	0		

HW GEN:

EPA Id:	MV5088209323
RCRA Generator Status:	Not reported
State Generator Status:	SQG-MA

81  
West  
1/2-1  
0.953 mi.  
5033 ft.

**PELHAM APTS**  
**70B TERALLI TER**  
**FRAMINGHAM, MA 01701**

**SHWS** **S101020145**  
**RELEASE** **N/A**

Relative:  
Higher

SHWS:

Release Tracking Number/Current Status:	3-0010065 / RAO
Release Town:	FRAMINGHAM
Notification Date:	10/16/1993
Category:	TWO HR
Associated ID:	Not reported
<b>Current Status:</b>	<b>Response Action Outcome</b>
Status Date:	02/15/1994
Phase:	Not reported
Response Action Outcome:	A2 - A permanent solution has been achieved. Contamination has not been reduced to background.
Oil Or Haz Material:	Oil
Location Type:	COMMERCIAL
Location Type:	RESIDENTIAL
Source:	FUELTANK
Source:	PIPE

Click here to access the MA DEP site for this facility:

Chemicals:

Chemical:	DIESEL FUEL
Quantity:	40 gallons

Actions:

Action Type:	A Notice sent to a Potentially Responsible Party (PRP)
Action Status:	A MassDEP piece of correspondence was issued (approvals, NORs, etc.
Action Date:	1/27/1994
Response Action Outcome:	A permanent solution has been achieved. Contamination has not been reduced to background.

Map ID  
Direction  
Distance  
Elevation

MAP FINDINGS

Site

Database(s)

EDR ID Number  
EPA ID Number

**PELHAM APTS (Continued)**

**S101020145**

Action Type: Release Disposition  
Action Status: Reportable Release under MGL 21E  
Action Date: 10/16/1993  
Response Action Outcome: A permanent solution has been achieved. Contamination has not been reduced to background.

Action Type: RLFA  
Action Status: FOLOFF  
Action Date: 10/26/1993  
Response Action Outcome: A permanent solution has been achieved. Contamination has not been reduced to background.

Action Type: Response Action Outcome - RAO  
Action Status: RAO Statement Received  
Action Date: 2/15/1994  
Response Action Outcome: A permanent solution has been achieved. Contamination has not been reduced to background.

Action Type: Immediate Response Action  
Action Status: Completion Statement Received  
Action Date: 2/15/1994  
Response Action Outcome: A permanent solution has been achieved. Contamination has not been reduced to background.

Action Type: RNF  
Action Status: Reportable Release under MGL 21E  
Action Date: 3/15/1994  
Response Action Outcome: A permanent solution has been achieved. Contamination has not been reduced to background.

Action Type: Release Disposition  
Action Status: Reportable Release under MGL 21E  
Action Date: 9/6/1994  
Response Action Outcome: A permanent solution has been achieved. Contamination has not been reduced to background.

Release:

Release Tracking Number/Current Status: 3-0010065 / RAO  
Primary ID: Not reported  
Official City: FRAMINGHAM  
Notification: 10/16/1993  
Category: TWO HR  
Status Date: 02/15/1994  
Phase: Not reported  
Response Action Outcome: A2 - A permanent solution has been achieved. Contamination has not been reduced to background.  
Oil / Haz Material Type: Oil

Click here to access the MA DEP site for this facility:

Actions:

Action Type: A Notice sent to a Potentially Responsible Party (PRP)  
Action Status: A MassDEP piece of correspondence was issued (approvals, NORs, etc.)  
Action Date: 1/27/1994  
Response Action Outcome: A permanent solution has been achieved. Contamination has not been

Map ID  
Direction  
Distance  
Elevation

MAP FINDINGS

Site

Database(s)

EDR ID Number  
EPA ID Number

**PELHAM APTS (Continued)**

**S101020145**

reduced to background.

Action Type: Release Disposition  
Action Status: Reportable Release under MGL 21E  
Action Date: 10/16/1993  
Response Action Outcome: A permanent solution has been achieved. Contamination has not been reduced to background.

Action Type: RLFA  
Action Status: FOLOFF  
Action Date: 10/26/1993  
Response Action Outcome: A permanent solution has been achieved. Contamination has not been reduced to background.

Action Type: Response Action Outcome - RAO  
Action Status: RAO Statement Received  
Action Date: 2/15/1994  
Response Action Outcome: A permanent solution has been achieved. Contamination has not been reduced to background.

Action Type: Immediate Response Action  
Action Status: Completion Statement Received  
Action Date: 2/15/1994  
Response Action Outcome: A permanent solution has been achieved. Contamination has not been reduced to background.

Action Type: RNF  
Action Status: Reportable Release under MGL 21E  
Action Date: 3/15/1994  
Response Action Outcome: A permanent solution has been achieved. Contamination has not been reduced to background.

Action Type: Release Disposition  
Action Status: Reportable Release under MGL 21E  
Action Date: 9/6/1994  
Response Action Outcome: A permanent solution has been achieved. Contamination has not been reduced to background.

Chemicals:  
Chemical: DIESEL FUEL  
Quantity: 40 gallons  
Location Type: COMMERCIAL  
Location Type: RESIDENTIAL  
Source: FUELTANK  
Source: PIPE

82  
NNE  
1/2-1  
0.955 mi.  
5042 ft.

**BARRY ROSENBERG  
19 RUTH DR  
FRAMINGHAM, MA 01701**

**SHWS S101026456  
RELEASE N/A  
SPILLS  
LEAD**

**Relative:  
Higher**

SHWS:  
Release Tracking Number/Current Status: 3-0003374 / RAO  
Release Town: FRAMINGHAM  
Notification Date: 01/15/1991  
Category: NONE

**Actual:  
175 ft.**

Map ID  
Direction  
Distance  
Elevation

MAP FINDINGS

Site

Database(s)

EDR ID Number  
EPA ID Number

**BARRY ROSENBERG (Continued)**

**S101026456**

Associated ID: Not reported  
**Current Status:** **Response Action Outcome**  
Status Date: 08/02/2004  
Phase: Not reported  
Response Action Outcome: B1 - Remedial actions have not been conducted because a level of No Significant Risk exists.  
Oil Or Haz Material: Oil  
Location Type: RESIDENTIAL  
Source: PIPE

[Click here to access the MA DEP site for this facility:](#)

Chemicals:

Chemical: PETROLEUM  
Quantity: Not reported

Actions:

Action Type: Release Disposition  
Action Status: Valid Transition Site  
Action Date: 1/15/1991  
Response Action Outcome: Remedial actions have not been conducted because a level of No Significant Risk exists.

Action Type: Response Action Outcome - RAO  
Action Status: RAO Statement Received  
Action Date: 8/2/2004  
Response Action Outcome: Remedial actions have not been conducted because a level of No Significant Risk exists.

Action Type: Response Action Outcome - RAO  
Action Status: Fee Received - FMCRA Use Only  
Action Date: 8/4/2004  
Response Action Outcome: Remedial actions have not been conducted because a level of No Significant Risk exists.

Release:

Release Tracking Number/Current Status: 3-0003374 / RAO  
Primary ID: Not reported  
Official City: FRAMINGHAM  
Notification: 01/15/1991  
Category: NONE  
Status Date: 08/02/2004  
Phase: Not reported  
Response Action Outcome: B1 - Remedial actions have not been conducted because a level of No Significant Risk exists.  
Oil / Haz Material Type: Oil

[Click here to access the MA DEP site for this facility:](#)

Actions:

Action Type: Release Disposition  
Action Status: Valid Transition Site  
Action Date: 1/15/1991  
Response Action Outcome: Remedial actions have not been conducted because a level of No Significant Risk exists.



Map ID  
Direction  
Distance  
Elevation

MAP FINDINGS

Site

Database(s)

EDR ID Number  
EPA ID Number

**BARRY ROSENBERG (Continued)**

**S101026456**

Significant Risk exists.

Action Type: Response Action Outcome - RAO  
Action Status: RAO Statement Received  
Action Date: 8/2/2004  
Response Action Outcome: Remedial actions have not been conducted because a level of No Significant Risk exists.

Action Type: Response Action Outcome - RAO  
Action Status: Fee Received - FMCRA Use Only  
Action Date: 8/4/2004  
Response Action Outcome: Remedial actions have not been conducted because a level of No Significant Risk exists.

Chemicals:  
Chemical: PETROLEUM  
Quantity: Not reported  
Location Type: RESIDENTIAL  
Source: PIPE

MA Spills:  
Facility ID: 3-3374 Spill ID: N86-0220  
Staff Lead: NDI, K Date Entered: 19901025  
Last Entered: 19940202 First Response: 19860401  
Spill Date: 19860401 Spill Time: Not reported  
Report Date: 19860401 Report Time: Not reported  
Case Closed: YES Mat Type: PETROLEUM  
Virgin Waste: VIRGIN Contam Soil: Not reported  
Env Impact: SOIL Other Impact: Not reported  
Material: #2 FUEL OIL Other Material: Not reported  
Qty Reported: UNKNOWN Qty Actual: UNKNOWN  
Qty Reported: ----- Qty Actual: -----  
CAS No: Not reported PCB Lev (ppm): NONE  
Source: PIPE/HOSE/LINE Other Source: Not reported  
Incident: RUPTURE Other Incdnt: Not reported  
Cleanup Type: --- Contractor: NOT USED  
Referral: SA LUST Elig: NO  
Report Prep: Not reported Category: Not reported  
Notifier: NOT STATED  
Notif Tel: Not reported  
Days/Close: 0

LEAD:  
Community: Framingham  
Unit: Not reported  
Inspector Name: Mitch Dante  
Inspector License Number: 1144  
Activity Type: INSPECT  
Activity Date: 05/14/1992  
Start Work Date: Not reported  
Activity Descriptions: Comprehensive Initial Inspection  
Outcomes: Hazards Found - Contact CLPPP for more information

Community: Framingham  
Unit: Not reported  
Inspector Name: Mitch Dante

Map ID  
Direction  
Distance  
Elevation

MAP FINDINGS

Site

Database(s)

EDR ID Number  
EPA ID Number

**BARRY ROSENBERG (Continued)**

**S101026456**

Inspector License Number: 1144  
Activity Type: COMPLIANCE  
Activity Date: 08/14/1992  
Start Work Date: Not reported  
Activity Descriptions: Letter of Full Deleading Comp  
Outcomes: Issued

**83**  
**ENE**  
**1/2-1**  
**0.975 mi.**  
**5146 ft.**

**WALMART 2902**  
**121 WORCESTER RD**  
**FRAMINGHAM, MA 01701**

**SHWS** **S109546117**  
**RELEASE** **N/A**  
**HW GEN**

**Relative:**  
**Higher**

SHWS:  
Release Tracking Number/Current Status: 3-0019456 / RAO  
Release Town: FRAMINGHAM  
Notification Date: 04/16/2000  
Category: TWO HR  
Associated ID: Not reported  
**Current Status: Response Action Outcome**  
Status Date: 06/12/2000  
Phase: Not reported  
Response Action Outcome: A1 - A permanent solution has been achieved. Contamination has been reduced to background or a threat of release has been eliminated.  
  
Oil Or Haz Material: Oil  
Location Type: PARKING  
Location Type: LOT  
Location Type: COMMERCIAL  
Source: FUEL TANK  
Source: TANKER

**Actual:**  
**175 ft.**

[Click here to access the MA DEP site for this facility:](#)

Chemicals:  
Chemical: DIESEL FUEL  
Quantity: 20 gallons  
Chemical: DIESEL FUEL  
Quantity: 25 gallons

Actions:  
Action Type: Immediate Response Action  
Action Status: Oral Approval of Plan or Action  
Action Date: 4/16/2000  
Response Action Outcome: A permanent solution has been achieved. Contamination has been reduced to background or a threat of release has been eliminated.

Action Type: Release Disposition  
Action Status: Reportable Release under MGL 21E  
Action Date: 4/16/2000  
Response Action Outcome: A permanent solution has been achieved. Contamination has been reduced to background or a threat of release has been eliminated.

Action Type: A Notice sent to a Potentially Responsible Party (PRP)  
Action Status: A MassDEP piece of correspondence was issued (approvals, NORs, etc.  
Action Date: 5/17/2000  
Response Action Outcome: A permanent solution has been achieved. Contamination has been reduced to background or a threat of release has been eliminated.

Map ID  
Direction  
Distance  
Elevation

MAP FINDINGS

Site

Database(s)

EDR ID Number  
EPA ID Number

**WALMART 2902 (Continued)**

**S109546117**

Action Type: RNF  
Action Status: Reportable Release under MGL 21E  
Action Date: 6/12/2000  
Response Action Outcome: A permanent solution has been achieved. Contamination has been reduced to background or a threat of release has been eliminated.

Action Type: Response Action Outcome - RAO  
Action Status: RAO Statement Received  
Action Date: 6/12/2000  
Response Action Outcome: A permanent solution has been achieved. Contamination has been reduced to background or a threat of release has been eliminated.

Release:

Release Tracking Number/Current Status: 3-0019456 / RAO  
Primary ID: Not reported  
Official City: FRAMINGHAM  
Notification: 04/16/2000  
Category: TWO HR  
Status Date: 06/12/2000  
Phase: Not reported  
Response Action Outcome: A1 - A permanent solution has been achieved. Contamination has been reduced to background or a threat of release has been eliminated.  
Oil / Haz Material Type: Oil

[Click here to access the MA DEP site for this facility:](#)

Actions:

Action Type: Immediate Response Action  
Action Status: Oral Approval of Plan or Action  
Action Date: 4/16/2000  
Response Action Outcome: A permanent solution has been achieved. Contamination has been reduced to background or a threat of release has been eliminated.

Action Type: Release Disposition  
Action Status: Reportable Release under MGL 21E  
Action Date: 4/16/2000  
Response Action Outcome: A permanent solution has been achieved. Contamination has been reduced to background or a threat of release has been eliminated.

Action Type: A Notice sent to a Potentially Responsible Party (PRP)  
Action Status: A MassDEP piece of correspondence was issued (approvals, NORs, etc.  
Action Date: 5/17/2000  
Response Action Outcome: A permanent solution has been achieved. Contamination has been reduced to background or a threat of release has been eliminated.

Action Type: RNF  
Action Status: Reportable Release under MGL 21E  
Action Date: 6/12/2000  
Response Action Outcome: A permanent solution has been achieved. Contamination has been reduced to background or a threat of release has been eliminated.

Action Type: Response Action Outcome - RAO  
Action Status: RAO Statement Received  
Action Date: 6/12/2000  
Response Action Outcome: A permanent solution has been achieved. Contamination has been reduced to background or a threat of release has been eliminated.

Map ID  
Direction  
Distance  
Elevation

MAP FINDINGS

Site

Database(s)

EDR ID Number  
EPA ID Number

**WALMART 2902 (Continued)**

**S109546117**

to background or a threat of release has been eliminated.

Chemicals:

Chemical: DIESEL FUEL  
Quantity: 20 gallons  
Chemical: DIESEL FUEL  
Quantity: 25 gallons  
Location Type: PARKING  
Location Type: LOT  
Location Type: COMMERCIAL  
Source: FUELTANK  
Source: TANKER

HW GEN:

EPA Id: MAR000503847  
RCRA Generator Status: SQG  
State Generator Status: SQG-MA

**84**  
**South**  
**1/2-1**  
**0.994 mi.**  
**5249 ft.**

**RAILYARD**  
**62 PEARL STREET**  
**FRAMINGHAM, MA 01702**

**SHWS** **S116358046**  
**RELEASE** **N/A**

**Relative:**  
**Higher**

SHWS:

Release Tracking Number/Current Status: 3-0032037 / PSC  
Release Town: FRAMINGHAM  
Notification Date: 03/06/2014  
Category: TWO HR  
Associated ID: Not reported  
**Current Status: PSC**  
Status Date: 05/09/2014  
Phase: Not reported  
Response Action Outcome: -  
Oil Or Haz Material: Oil  
Location Type: COMMERCIAL  
Location Type: INDUSTRIAL  
Source: LOCOMOTIV  
Source: SUSPECTED

**Actual:**  
**171 ft.**

Click here to access the MA DEP site for this facility:

Chemicals:

Chemical: LUBE OIL  
Quantity: 15 gallons

Actions:

Action Type: A Notice sent to a Potentially Responsible Party (PRP)  
Action Status: A MassDEP piece of correspondence was issued (approvals, NORs, etc.)  
Action Date: 3/28/2014  
Response Action Outcome: Not reported

Action Type: Immediate Response Action  
Action Status: Oral Approval of Plan or Action  
Action Date: 3/6/2014  
Response Action Outcome: Not reported

Map ID  
Direction  
Distance  
Elevation

MAP FINDINGS

Site

Database(s)

EDR ID Number  
EPA ID Number

**RAILYARD (Continued)**

**S116358046**

Action Type:	Release Disposition
Action Status:	Reportable Release under MGL 21E
Action Date:	3/6/2014
Response Action Outcome:	Not reported
Action Type:	RNFE
Action Status:	Transmittal, Notice, or Notification Received
Action Date:	5/6/2014
Response Action Outcome:	Not reported
Action Type:	RNF
Action Status:	Reportable Release under MGL 21E
Action Date:	5/6/2014
Response Action Outcome:	Not reported
Action Type:	Response Action Outcome - RAO
Action Status:	PSCRCO
Action Date:	5/9/2014
Response Action Outcome:	Not reported

Release:

Release Tracking Number/Current Status:	3-0032037 / PSC
Primary ID:	Not reported
Official City:	FRAMINGHAM
Notification:	03/06/2014
Category:	TWO HR
Status Date:	05/09/2014
Phase:	Not reported
Response Action Outcome:	-
Oil / Haz Material Type:	Oil

[Click here to access the MA DEP site for this facility:](#)

Actions:

Action Type:	A Notice sent to a Potentially Responsible Party (PRP)
Action Status:	A MassDEP piece of correspondence was issued (approvals, NORs, etc.
Action Date:	3/28/2014
Response Action Outcome:	Not reported
Action Type:	Immediate Response Action
Action Status:	Oral Approval of Plan or Action
Action Date:	3/6/2014
Response Action Outcome:	Not reported
Action Type:	Release Disposition
Action Status:	Reportable Release under MGL 21E
Action Date:	3/6/2014
Response Action Outcome:	Not reported
Action Type:	RNFE
Action Status:	Transmittal, Notice, or Notification Received
Action Date:	5/6/2014
Response Action Outcome:	Not reported
Action Type:	RNF

Map ID  
Direction  
Distance  
Elevation

MAP FINDINGS

Site

Database(s)

EDR ID Number  
EPA ID Number

**RAILYARD (Continued)**

**S116358046**

Action Status: Reportable Release under MGL 21E  
Action Date: 5/6/2014  
Response Action Outcome: Not reported

Action Type: Response Action Outcome - RAO  
Action Status: PSCRCD  
Action Date: 5/9/2014  
Response Action Outcome: Not reported

Chemicals:  
Chemical: LUBE OIL  
Quantity: 15 gallons  
Location Type: COMMERCIAL  
Location Type: INDUSTRIAL  
Source: LOCOMOTIV  
Source: SUSPECTED

Count: 18 records.

## ORPHAN SUMMARY

City	EDR ID	Site Name	Site Address	Zip	Database(s)
FRAMINGHAM	S110684413	NO LOCATION AID	AUBURN STREET EXTENSION	01701	SHWS, RELEASE
FRAMINGHAM	S111411827	NO LOCATION AID	BEULAH ST	01701	SHWS, LUST, RELEASE
FRAMINGHAM	S110361023	NO LOCATION AID	CONCORD ST	01702	SHWS, RELEASE
FRAMINGHAM	S109489679	POLE #37 NEAR #391	CONCORD ST	01702	SHWS, RELEASE
FRAMINGHAM	S117277529	STREET INTERSECTION	CONCORD STREET	01701	SHWS, LUST, RELEASE
FRAMINGHAM	S104941971	UTILITY POLE 9	DENNISON AVE	01701	SHWS, RELEASE
FRAMINGHAM	S118421847	PUBLIC RIGHT-OF-WAY	MAIN STREET AND MAPLE STREET	01702	SHWS, RELEASE
FRAMINGHAM	S113805086	NO LOCATION AID	MANSFIELD STREET	01702	SHWS, RELEASE
FRAMINGHAM	S107678307	NSTAR UTILITY POLE #434/3	NEAR 31 NORMANDY RD	01701	SHWS, RELEASE
FRAMINGHAM	S104545239	NORTH FRAMINGHAM	OFF PEARL ST	01701	SHWS, RELEASE
FRAMINGHAM	S109489401	FRAMINGHAM HOUSING AUTHORITY	PEARL HBR ST AND ARSENAL	01702	LUST, RELEASE
FRAMINGHAM	S107517131	FRAMINGHAM HOUSING AUTHORITY	PEARL HARBOR ROAD NEAR ARSENAL	01702	SHWS, RELEASE
FRAMINGHAM	S109948766	NO LOCATION AID	PROSPECT ST LILLIAN ROAD EXT	01701	SHWS, RELEASE
FRAMINGHAM	S117405656	PUBLIC ROADWAY	SCHOOL STREET & CONCORD STREET	01702	SHWS, RELEASE
FRAMINGHAM	S118562867	SPEEN STREET & COCHITUATE ROAD	SPEEN ST. & COCHITUATE RD.	01702	SHWS, LUST, RELEASE
FRAMINGHAM	S109948770	NO LOCATION AID	WOOD AVE	01702	SHWS, RELEASE
FRAMINGHAM	S106775800	RT 9 - UTILITY POLE #137	1151 WORCESTER RD-POLE #137	01702	SHWS, RELEASE
NATICK	S105199587	US ARMY R&D CTR BOILER BLDG	19 C ST	01760	SHWS, RELEASE

# GOVERNMENT RECORDS SEARCHED / DATA CURRENCY TRACKING

To maintain currency of the following federal and state databases, EDR contacts the appropriate governmental agency on a monthly or quarterly basis, as required.

**Number of Days to Update:** Provides confirmation that EDR is reporting records that have been updated within 90 days from the date the government agency made the information available to the public.

## STANDARD ENVIRONMENTAL RECORDS

### ***Federal NPL site list***

#### **NPL: National Priority List**

National Priorities List (Superfund). The NPL is a subset of CERCLIS and identifies over 1,200 sites for priority cleanup under the Superfund Program. NPL sites may encompass relatively large areas. As such, EDR provides polygon coverage for over 1,000 NPL site boundaries produced by EPA's Environmental Photographic Interpretation Center (EPIC) and regional EPA offices.

Date of Government Version: 05/30/2017	Source: EPA
Date Data Arrived at EDR: 06/08/2017	Telephone: N/A
Date Made Active in Reports: 09/15/2017	Last EDR Contact: 10/05/2017
Number of Days to Update: 99	Next Scheduled EDR Contact: 01/15/2018
	Data Release Frequency: Quarterly

#### **NPL Site Boundaries**

##### **Sources:**

EPA's Environmental Photographic Interpretation Center (EPIC)  
Telephone: 202-564-7333

EPA Region 1  
Telephone 617-918-1143

EPA Region 6  
Telephone: 214-655-6659

EPA Region 3  
Telephone 215-814-5418

EPA Region 7  
Telephone: 913-551-7247

EPA Region 4  
Telephone 404-562-8033

EPA Region 8  
Telephone: 303-312-6774

EPA Region 5  
Telephone 312-886-6686

EPA Region 9  
Telephone: 415-947-4246

EPA Region 10  
Telephone 206-553-8665

#### **Proposed NPL: Proposed National Priority List Sites**

A site that has been proposed for listing on the National Priorities List through the issuance of a proposed rule in the Federal Register. EPA then accepts public comments on the site, responds to the comments, and places on the NPL those sites that continue to meet the requirements for listing.

Date of Government Version: 05/30/2017	Source: EPA
Date Data Arrived at EDR: 06/09/2017	Telephone: N/A
Date Made Active in Reports: 09/15/2017	Last EDR Contact: 10/05/2017
Number of Days to Update: 98	Next Scheduled EDR Contact: 01/15/2018
	Data Release Frequency: Quarterly

#### **NPL LIENS: Federal Superfund Liens**

Federal Superfund Liens. Under the authority granted the USEPA by CERCLA of 1980, the USEPA has the authority to file liens against real property in order to recover remedial action expenditures or when the property owner received notification of potential liability. USEPA compiles a listing of filed notices of Superfund Liens.

Date of Government Version: 10/15/1991	Source: EPA
Date Data Arrived at EDR: 02/02/1994	Telephone: 202-564-4267
Date Made Active in Reports: 03/30/1994	Last EDR Contact: 08/15/2011
Number of Days to Update: 56	Next Scheduled EDR Contact: 11/28/2011
	Data Release Frequency: No Update Planned



# GOVERNMENT RECORDS SEARCHED / DATA CURRENCY TRACKING

## ***Federal Delisted NPL site list***

Delisted NPL: National Priority List Deletions

The National Oil and Hazardous Substances Pollution Contingency Plan (NCP) establishes the criteria that the EPA uses to delete sites from the NPL. In accordance with 40 CFR 300.425.(e), sites may be deleted from the NPL where no further response is appropriate.

Date of Government Version: 05/30/2017	Source: EPA
Date Data Arrived at EDR: 06/09/2017	Telephone: N/A
Date Made Active in Reports: 09/15/2017	Last EDR Contact: 10/05/2017
Number of Days to Update: 98	Next Scheduled EDR Contact: 01/15/2018
	Data Release Frequency: Quarterly

## ***Federal CERCLIS list***

FEDERAL FACILITY: Federal Facility Site Information listing

A listing of National Priority List (NPL) and Base Realignment and Closure (BRAC) sites found in the Comprehensive Environmental Response, Compensation and Liability Information System (CERCLIS) Database where EPA Federal Facilities Restoration and Reuse Office is involved in cleanup activities.

Date of Government Version: 11/07/2016	Source: Environmental Protection Agency
Date Data Arrived at EDR: 01/05/2017	Telephone: 703-603-8704
Date Made Active in Reports: 04/07/2017	Last EDR Contact: 10/06/2017
Number of Days to Update: 92	Next Scheduled EDR Contact: 01/15/2018
	Data Release Frequency: Varies

SEMS: Superfund Enterprise Management System

SEMS (Superfund Enterprise Management System) tracks hazardous waste sites, potentially hazardous waste sites, and remedial activities performed in support of EPA's Superfund Program across the United States. The list was formerly know as CERCLIS, renamed to SEMS by the EPA in 2015. The list contains data on potentially hazardous waste sites that have been reported to the USEPA by states, municipalities, private companies and private persons, pursuant to Section 103 of the Comprehensive Environmental Response, Compensation, and Liability Act (CERCLA). This dataset also contains sites which are either proposed to or on the National Priorities List (NPL) and the sites which are in the screening and assessment phase for possible inclusion on the NPL.

Date of Government Version: 07/11/2017	Source: EPA
Date Data Arrived at EDR: 07/21/2017	Telephone: 800-424-9346
Date Made Active in Reports: 10/06/2017	Last EDR Contact: 07/21/2017
Number of Days to Update: 77	Next Scheduled EDR Contact: 10/30/2017
	Data Release Frequency: Quarterly

## ***Federal CERCLIS NFRAP site list***

SEMS-ARCHIVE: Superfund Enterprise Management System Archive

# GOVERNMENT RECORDS SEARCHED / DATA CURRENCY TRACKING

SEMS-ARCHIVE (Superfund Enterprise Management System Archive) tracks sites that have no further interest under the Federal Superfund Program based on available information. The list was formerly known as the CERCLIS-NFRAP, renamed to SEMS ARCHIVE by the EPA in 2015. EPA may perform a minimal level of assessment work at a site while it is archived if site conditions change and/or new information becomes available. Archived sites have been removed and archived from the inventory of SEMS sites. Archived status indicates that, to the best of EPA's knowledge, assessment at a site has been completed and that EPA has determined no further steps will be taken to list the site on the National Priorities List (NPL), unless information indicates this decision was not appropriate or other considerations require a recommendation for listing at a later time. The decision does not necessarily mean that there is no hazard associated with a given site; it only means that, based upon available information, the location is not judged to be potential NPL site.

Date of Government Version: 07/11/2017	Source: EPA
Date Data Arrived at EDR: 07/28/2017	Telephone: 800-424-9346
Date Made Active in Reports: 10/06/2017	Last EDR Contact: 07/28/2017
Number of Days to Update: 70	Next Scheduled EDR Contact: 10/30/2017
	Data Release Frequency: Quarterly

## ***Federal RCRA CORRACTS facilities list***

CORRACTS: Corrective Action Report

CORRACTS identifies hazardous waste handlers with RCRA corrective action activity.

Date of Government Version: 09/13/2017	Source: EPA
Date Data Arrived at EDR: 09/26/2017	Telephone: 800-424-9346
Date Made Active in Reports: 10/06/2017	Last EDR Contact: 09/26/2017
Number of Days to Update: 10	Next Scheduled EDR Contact: 01/08/2018
	Data Release Frequency: Quarterly

## ***Federal RCRA non-CORRACTS TSD facilities list***

RCRA-TSDF: RCRA - Treatment, Storage and Disposal

RCRAInfo is EPA's comprehensive information system, providing access to data supporting the Resource Conservation and Recovery Act (RCRA) of 1976 and the Hazardous and Solid Waste Amendments (HSWA) of 1984. The database includes selective information on sites which generate, transport, store, treat and/or dispose of hazardous waste as defined by the Resource Conservation and Recovery Act (RCRA). Transporters are individuals or entities that move hazardous waste from the generator offsite to a facility that can recycle, treat, store, or dispose of the waste. TSDFs treat, store, or dispose of the waste.

Date of Government Version: 09/13/2017	Source: Environmental Protection Agency
Date Data Arrived at EDR: 09/26/2017	Telephone: (888) 372-7341
Date Made Active in Reports: 10/06/2017	Last EDR Contact: 09/26/2017
Number of Days to Update: 10	Next Scheduled EDR Contact: 01/08/2018
	Data Release Frequency: Quarterly

## ***Federal RCRA generators list***

RCRA-LQG: RCRA - Large Quantity Generators

RCRAInfo is EPA's comprehensive information system, providing access to data supporting the Resource Conservation and Recovery Act (RCRA) of 1976 and the Hazardous and Solid Waste Amendments (HSWA) of 1984. The database includes selective information on sites which generate, transport, store, treat and/or dispose of hazardous waste as defined by the Resource Conservation and Recovery Act (RCRA). Large quantity generators (LQGs) generate over 1,000 kilograms (kg) of hazardous waste, or over 1 kg of acutely hazardous waste per month.

Date of Government Version: 09/13/2017	Source: Environmental Protection Agency
Date Data Arrived at EDR: 09/26/2017	Telephone: (888) 372-7341
Date Made Active in Reports: 10/06/2017	Last EDR Contact: 09/26/2017
Number of Days to Update: 10	Next Scheduled EDR Contact: 01/08/2018
	Data Release Frequency: Quarterly

# GOVERNMENT RECORDS SEARCHED / DATA CURRENCY TRACKING

## RCRA-SQG: RCRA - Small Quantity Generators

RCRAInfo is EPA's comprehensive information system, providing access to data supporting the Resource Conservation and Recovery Act (RCRA) of 1976 and the Hazardous and Solid Waste Amendments (HSWA) of 1984. The database includes selective information on sites which generate, transport, store, treat and/or dispose of hazardous waste as defined by the Resource Conservation and Recovery Act (RCRA). Small quantity generators (SQGs) generate between 100 kg and 1,000 kg of hazardous waste per month.

Date of Government Version: 09/13/2017	Source: Environmental Protection Agency
Date Data Arrived at EDR: 09/26/2017	Telephone: (888) 372-7341
Date Made Active in Reports: 10/06/2017	Last EDR Contact: 09/26/2017
Number of Days to Update: 10	Next Scheduled EDR Contact: 01/08/2018
	Data Release Frequency: Quarterly

## RCRA-CESQG: RCRA - Conditionally Exempt Small Quantity Generators

RCRAInfo is EPA's comprehensive information system, providing access to data supporting the Resource Conservation and Recovery Act (RCRA) of 1976 and the Hazardous and Solid Waste Amendments (HSWA) of 1984. The database includes selective information on sites which generate, transport, store, treat and/or dispose of hazardous waste as defined by the Resource Conservation and Recovery Act (RCRA). Conditionally exempt small quantity generators (CESQGs) generate less than 100 kg of hazardous waste, or less than 1 kg of acutely hazardous waste per month.

Date of Government Version: 09/13/2017	Source: Environmental Protection Agency
Date Data Arrived at EDR: 09/26/2017	Telephone: (888) 372-7341
Date Made Active in Reports: 10/06/2017	Last EDR Contact: 09/26/2017
Number of Days to Update: 10	Next Scheduled EDR Contact: 01/08/2018
	Data Release Frequency: Quarterly

## ***Federal institutional controls / engineering controls registries***

### LUCIS: Land Use Control Information System

LUCIS contains records of land use control information pertaining to the former Navy Base Realignment and Closure properties.

Date of Government Version: 05/22/2017	Source: Department of the Navy
Date Data Arrived at EDR: 06/13/2017	Telephone: 843-820-7326
Date Made Active in Reports: 09/15/2017	Last EDR Contact: 08/10/2017
Number of Days to Update: 94	Next Scheduled EDR Contact: 11/27/2017
	Data Release Frequency: Varies

### US ENG CONTROLS: Engineering Controls Sites List

A listing of sites with engineering controls in place. Engineering controls include various forms of caps, building foundations, liners, and treatment methods to create pathway elimination for regulated substances to enter environmental media or effect human health.

Date of Government Version: 08/10/2017	Source: Environmental Protection Agency
Date Data Arrived at EDR: 08/30/2017	Telephone: 703-603-0695
Date Made Active in Reports: 10/13/2017	Last EDR Contact: 08/30/2017
Number of Days to Update: 44	Next Scheduled EDR Contact: 12/11/2017
	Data Release Frequency: Varies

### US INST CONTROL: Sites with Institutional Controls

A listing of sites with institutional controls in place. Institutional controls include administrative measures, such as groundwater use restrictions, construction restrictions, property use restrictions, and post remediation care requirements intended to prevent exposure to contaminants remaining on site. Deed restrictions are generally required as part of the institutional controls.

Date of Government Version: 08/10/2017	Source: Environmental Protection Agency
Date Data Arrived at EDR: 08/30/2017	Telephone: 703-603-0695
Date Made Active in Reports: 10/13/2017	Last EDR Contact: 08/30/2017
Number of Days to Update: 44	Next Scheduled EDR Contact: 12/11/2017
	Data Release Frequency: Varies

# GOVERNMENT RECORDS SEARCHED / DATA CURRENCY TRACKING

## **Federal ERNS list**

### ERNS: Emergency Response Notification System

Emergency Response Notification System. ERNS records and stores information on reported releases of oil and hazardous substances.

Date of Government Version: 09/18/2017  
Date Data Arrived at EDR: 09/21/2017  
Date Made Active in Reports: 10/13/2017  
Number of Days to Update: 22

Source: National Response Center, United States Coast Guard  
Telephone: 202-267-2180  
Last EDR Contact: 09/21/2017  
Next Scheduled EDR Contact: 01/08/2018  
Data Release Frequency: Quarterly

## **State- and tribal - equivalent CERCLIS**

### SHWS: Site Transition List

Contains information on releases of oil and hazardous materials that have been reported to DEP.

Date of Government Version: 06/06/2017  
Date Data Arrived at EDR: 07/12/2017  
Date Made Active in Reports: 07/26/2017  
Number of Days to Update: 14

Source: Department of Environmental Protection  
Telephone: 617-292-5990  
Last EDR Contact: 10/11/2017  
Next Scheduled EDR Contact: 01/22/2018  
Data Release Frequency: Quarterly

## **State and tribal landfill and/or solid waste disposal site lists**

### SWF/LF: Solid Waste Facility Database/Transfer Stations

Solid Waste Facilities/Landfill Sites. SWF/LF type records typically contain an inventory of solid waste disposal facilities or landfills in a particular state. Depending on the state, these may be active or inactive facilities or open dumps that failed to meet RCRA Subtitle D Section 4004 criteria for solid waste landfills or disposal sites.

Date of Government Version: 01/10/2017  
Date Data Arrived at EDR: 04/05/2017  
Date Made Active in Reports: 04/18/2017  
Number of Days to Update: 13

Source: Department of Environmental Protection  
Telephone: 617-292-5989  
Last EDR Contact: 10/06/2017  
Next Scheduled EDR Contact: 01/15/2018  
Data Release Frequency: Quarterly

### LF PROFILES: Landfill Profiles Listing

This spreadsheet describes landfills that have actively accepted waste or have closed under MassDEP Solid Waste Regulations first adopted in 1971 (310 CMR 16.00 and 310 CMR 19.00). The list does not include landfills that closed before 1971 (and which never had a MassDEP permit or approval), or for which agency data is incomplete.

Date of Government Version: 07/01/2015  
Date Data Arrived at EDR: 10/27/2015  
Date Made Active in Reports: 12/14/2015  
Number of Days to Update: 48

Source: Department of Environmental Protection  
Telephone: 617-292-5868  
Last EDR Contact: 10/06/2017  
Next Scheduled EDR Contact: 01/15/2018  
Data Release Frequency: Varies

## **State and tribal leaking storage tank lists**

### LUST: Leaking Underground Storage Tank Listing

Sites within the Leaking Underground Storage Tank Listing that have a UST listed as its source.

Date of Government Version: 06/06/2017  
Date Data Arrived at EDR: 07/12/2017  
Date Made Active in Reports: 07/26/2017  
Number of Days to Update: 14

Source: Department of Environmental Protection  
Telephone: 617-292-5990  
Last EDR Contact: 10/11/2017  
Next Scheduled EDR Contact: 01/22/2018  
Data Release Frequency: Quarterly

# GOVERNMENT RECORDS SEARCHED / DATA CURRENCY TRACKING

## LAST: Leaking Aboveground Storage Tank Sites

Sites within the Releases Database that have a AST listed as its source.

Date of Government Version: 06/06/2017	Source: Department of Environmental Protection
Date Data Arrived at EDR: 07/12/2017	Telephone: 617-292-5500
Date Made Active in Reports: 07/26/2017	Last EDR Contact: 10/11/2017
Number of Days to Update: 14	Next Scheduled EDR Contact: 01/22/2018
	Data Release Frequency: Quarterly

## INDIAN LUST R10: Leaking Underground Storage Tanks on Indian Land

LUSTs on Indian land in Alaska, Idaho, Oregon and Washington.

Date of Government Version: 10/07/2016	Source: EPA Region 10
Date Data Arrived at EDR: 01/26/2017	Telephone: 206-553-2857
Date Made Active in Reports: 05/05/2017	Last EDR Contact: 07/27/2017
Number of Days to Update: 99	Next Scheduled EDR Contact: 11/08/2017
	Data Release Frequency: Quarterly

## INDIAN LUST R4: Leaking Underground Storage Tanks on Indian Land

LUSTs on Indian land in Florida, Mississippi and North Carolina.

Date of Government Version: 10/14/2016	Source: EPA Region 4
Date Data Arrived at EDR: 01/27/2017	Telephone: 404-562-8677
Date Made Active in Reports: 05/05/2017	Last EDR Contact: 07/28/2017
Number of Days to Update: 98	Next Scheduled EDR Contact: 11/08/2017
	Data Release Frequency: Semi-Annually

## INDIAN LUST R5: Leaking Underground Storage Tanks on Indian Land

Leaking underground storage tanks located on Indian Land in Michigan, Minnesota and Wisconsin.

Date of Government Version: 04/26/2017	Source: EPA, Region 5
Date Data Arrived at EDR: 07/27/2017	Telephone: 312-886-7439
Date Made Active in Reports: 10/13/2017	Last EDR Contact: 07/27/2017
Number of Days to Update: 78	Next Scheduled EDR Contact: 11/08/2017
	Data Release Frequency: Varies

## INDIAN LUST R9: Leaking Underground Storage Tanks on Indian Land

LUSTs on Indian land in Arizona, California, New Mexico and Nevada

Date of Government Version: 04/13/2017	Source: Environmental Protection Agency
Date Data Arrived at EDR: 07/27/2017	Telephone: 415-972-3372
Date Made Active in Reports: 10/13/2017	Last EDR Contact: 07/27/2017
Number of Days to Update: 78	Next Scheduled EDR Contact: 11/08/2017
	Data Release Frequency: Varies

## INDIAN LUST R8: Leaking Underground Storage Tanks on Indian Land

LUSTs on Indian land in Colorado, Montana, North Dakota, South Dakota, Utah and Wyoming.

Date of Government Version: 05/01/2017	Source: EPA Region 8
Date Data Arrived at EDR: 07/27/2017	Telephone: 303-312-6271
Date Made Active in Reports: 10/13/2017	Last EDR Contact: 07/27/2017
Number of Days to Update: 78	Next Scheduled EDR Contact: 11/08/2017
	Data Release Frequency: Varies

## INDIAN LUST R7: Leaking Underground Storage Tanks on Indian Land

LUSTs on Indian land in Iowa, Kansas, and Nebraska

Date of Government Version: 04/14/2017	Source: EPA Region 7
Date Data Arrived at EDR: 07/27/2017	Telephone: 913-551-7003
Date Made Active in Reports: 10/06/2017	Last EDR Contact: 07/27/2017
Number of Days to Update: 71	Next Scheduled EDR Contact: 11/08/2017
	Data Release Frequency: Varies

# GOVERNMENT RECORDS SEARCHED / DATA CURRENCY TRACKING

## INDIAN LUST R1: Leaking Underground Storage Tanks on Indian Land

A listing of leaking underground storage tank locations on Indian Land.

Date of Government Version: 04/14/2017	Source: EPA Region 1
Date Data Arrived at EDR: 07/27/2017	Telephone: 617-918-1313
Date Made Active in Reports: 10/06/2017	Last EDR Contact: 07/27/2017
Number of Days to Update: 71	Next Scheduled EDR Contact: 11/08/2017
	Data Release Frequency: Varies

## INDIAN LUST R6: Leaking Underground Storage Tanks on Indian Land

LUSTs on Indian land in New Mexico and Oklahoma.

Date of Government Version: 04/24/2017	Source: EPA Region 6
Date Data Arrived at EDR: 07/27/2017	Telephone: 214-665-6597
Date Made Active in Reports: 10/06/2017	Last EDR Contact: 07/27/2017
Number of Days to Update: 71	Next Scheduled EDR Contact: 11/08/2017
	Data Release Frequency: Varies

### **State and tribal registered storage tank lists**

#### FEMA UST: Underground Storage Tank Listing

A listing of all FEMA owned underground storage tanks.

Date of Government Version: 05/15/2017	Source: FEMA
Date Data Arrived at EDR: 05/30/2017	Telephone: 202-646-5797
Date Made Active in Reports: 10/13/2017	Last EDR Contact: 10/13/2017
Number of Days to Update: 136	Next Scheduled EDR Contact: 01/22/2018
	Data Release Frequency: Varies

#### UST: Summary Listing of all the Tanks Registered in the State of Massachusetts

Registered Underground Storage Tanks. UST's are regulated under Subtitle I of the Resource Conservation and Recovery Act (RCRA) and must be registered with the state department responsible for administering the UST program. Available information varies by state program.

Date of Government Version: 07/17/2017	Source: Department of Fire Services, Office of the Public Safety
Date Data Arrived at EDR: 08/01/2017	Telephone: 617-556-1035
Date Made Active in Reports: 10/10/2017	Last EDR Contact: 10/16/2017
Number of Days to Update: 70	Next Scheduled EDR Contact: 01/29/2018
	Data Release Frequency: Quarterly

#### AST: Aboveground Storage Tank Database

Registered Aboveground Storage Tanks.

Date of Government Version: 10/22/2009	Source: Department of Public Safety
Date Data Arrived at EDR: 10/28/2009	Telephone: 617-556-1035
Date Made Active in Reports: 11/06/2009	Last EDR Contact: 10/16/2017
Number of Days to Update: 9	Next Scheduled EDR Contact: 01/29/2018
	Data Release Frequency: Quarterly

#### INDIAN UST R10: Underground Storage Tanks on Indian Land

The Indian Underground Storage Tank (UST) database provides information about underground storage tanks on Indian land in EPA Region 10 (Alaska, Idaho, Oregon, Washington, and Tribal Nations).

Date of Government Version: 04/25/2017	Source: EPA Region 10
Date Data Arrived at EDR: 07/27/2017	Telephone: 206-553-2857
Date Made Active in Reports: 10/13/2017	Last EDR Contact: 07/27/2017
Number of Days to Update: 78	Next Scheduled EDR Contact: 11/08/2017
	Data Release Frequency: Varies

## GOVERNMENT RECORDS SEARCHED / DATA CURRENCY TRACKING

### INDIAN UST R9: Underground Storage Tanks on Indian Land

The Indian Underground Storage Tank (UST) database provides information about underground storage tanks on Indian land in EPA Region 9 (Arizona, California, Hawaii, Nevada, the Pacific Islands, and Tribal Nations).

Date of Government Version: 04/13/2017	Source: EPA Region 9
Date Data Arrived at EDR: 07/27/2017	Telephone: 415-972-3368
Date Made Active in Reports: 10/13/2017	Last EDR Contact: 07/27/2017
Number of Days to Update: 78	Next Scheduled EDR Contact: 11/08/2017
	Data Release Frequency: Varies

### INDIAN UST R8: Underground Storage Tanks on Indian Land

The Indian Underground Storage Tank (UST) database provides information about underground storage tanks on Indian land in EPA Region 8 (Colorado, Montana, North Dakota, South Dakota, Utah, Wyoming and 27 Tribal Nations).

Date of Government Version: 05/01/2017	Source: EPA Region 8
Date Data Arrived at EDR: 07/27/2017	Telephone: 303-312-6137
Date Made Active in Reports: 10/13/2017	Last EDR Contact: 07/27/2017
Number of Days to Update: 78	Next Scheduled EDR Contact: 11/08/2017
	Data Release Frequency: Varies

### INDIAN UST R6: Underground Storage Tanks on Indian Land

The Indian Underground Storage Tank (UST) database provides information about underground storage tanks on Indian land in EPA Region 6 (Louisiana, Arkansas, Oklahoma, New Mexico, Texas and 65 Tribes).

Date of Government Version: 10/01/2016	Source: EPA Region 6
Date Data Arrived at EDR: 01/26/2017	Telephone: 214-665-7591
Date Made Active in Reports: 05/05/2017	Last EDR Contact: 07/27/2017
Number of Days to Update: 99	Next Scheduled EDR Contact: 11/08/2017
	Data Release Frequency: Semi-Annually

### INDIAN UST R5: Underground Storage Tanks on Indian Land

The Indian Underground Storage Tank (UST) database provides information about underground storage tanks on Indian land in EPA Region 5 (Michigan, Minnesota and Wisconsin and Tribal Nations).

Date of Government Version: 04/26/2017	Source: EPA Region 5
Date Data Arrived at EDR: 07/27/2017	Telephone: 312-886-6136
Date Made Active in Reports: 10/06/2017	Last EDR Contact: 07/27/2017
Number of Days to Update: 71	Next Scheduled EDR Contact: 11/08/2017
	Data Release Frequency: Varies

### INDIAN UST R4: Underground Storage Tanks on Indian Land

The Indian Underground Storage Tank (UST) database provides information about underground storage tanks on Indian land in EPA Region 4 (Alabama, Florida, Georgia, Kentucky, Mississippi, North Carolina, South Carolina, Tennessee and Tribal Nations).

Date of Government Version: 10/14/2016	Source: EPA Region 4
Date Data Arrived at EDR: 01/27/2017	Telephone: 404-562-9424
Date Made Active in Reports: 05/05/2017	Last EDR Contact: 07/28/2017
Number of Days to Update: 98	Next Scheduled EDR Contact: 11/08/2017
	Data Release Frequency: Semi-Annually

### INDIAN UST R1: Underground Storage Tanks on Indian Land

The Indian Underground Storage Tank (UST) database provides information about underground storage tanks on Indian land in EPA Region 1 (Connecticut, Maine, Massachusetts, New Hampshire, Rhode Island, Vermont and ten Tribal Nations).

Date of Government Version: 04/14/2017	Source: EPA, Region 1
Date Data Arrived at EDR: 07/27/2017	Telephone: 617-918-1313
Date Made Active in Reports: 10/06/2017	Last EDR Contact: 07/27/2017
Number of Days to Update: 71	Next Scheduled EDR Contact: 11/08/2017
	Data Release Frequency: Varies

# GOVERNMENT RECORDS SEARCHED / DATA CURRENCY TRACKING

## INDIAN UST R7: Underground Storage Tanks on Indian Land

The Indian Underground Storage Tank (UST) database provides information about underground storage tanks on Indian land in EPA Region 7 (Iowa, Kansas, Missouri, Nebraska, and 9 Tribal Nations).

Date of Government Version: 05/02/2017	Source: EPA Region 7
Date Data Arrived at EDR: 07/27/2017	Telephone: 913-551-7003
Date Made Active in Reports: 10/06/2017	Last EDR Contact: 07/27/2017
Number of Days to Update: 71	Next Scheduled EDR Contact: 11/08/2017
	Data Release Frequency: Varies

### **State and tribal institutional control / engineering control registries**

#### INST CONTROL: Sites With Activity and Use Limitation

Activity and Use Limitations establish limits and conditions on the future use of contaminated property, and therefore allow cleanups to be tailored to these uses.

Date of Government Version: 06/06/2017	Source: Department of Environmental Protection
Date Data Arrived at EDR: 07/12/2017	Telephone: 617-292-5990
Date Made Active in Reports: 07/26/2017	Last EDR Contact: 10/11/2017
Number of Days to Update: 14	Next Scheduled EDR Contact: 01/22/2018
	Data Release Frequency: Quarterly

### **State and tribal voluntary cleanup sites**

#### INDIAN VCP R1: Voluntary Cleanup Priority Listing

A listing of voluntary cleanup priority sites located on Indian Land located in Region 1.

Date of Government Version: 07/27/2015	Source: EPA, Region 1
Date Data Arrived at EDR: 09/29/2015	Telephone: 617-918-1102
Date Made Active in Reports: 02/18/2016	Last EDR Contact: 09/25/2017
Number of Days to Update: 142	Next Scheduled EDR Contact: 01/08/2018
	Data Release Frequency: Varies

#### INDIAN VCP R7: Voluntary Cleanup Priority Listing

A listing of voluntary cleanup priority sites located on Indian Land located in Region 7.

Date of Government Version: 03/20/2008	Source: EPA, Region 7
Date Data Arrived at EDR: 04/22/2008	Telephone: 913-551-7365
Date Made Active in Reports: 05/19/2008	Last EDR Contact: 04/20/2009
Number of Days to Update: 27	Next Scheduled EDR Contact: 07/20/2009
	Data Release Frequency: Varies

### **State and tribal Brownfields sites**

#### BROWNFIELDS: Completed Brownfields Covenants Listing

Under Massachusetts law, M.G.L. c. 21E is the statute that governs the cleanup of releases of oil and/or hazardous material to the environment. The Brownfields Act of 1998 amended M.G.L. c. 21E by establishing significant liability relief and financial incentives to spur the redevelopment of brownfields, while ensuring that the Commonwealth's environmental standards are met. Most brownfields are redeveloped with the benefit of liability protections that operate automatically under M.G.L. c. 21E.

Date of Government Version: 04/05/2017	Source: Office of the Attorney General
Date Data Arrived at EDR: 08/03/2017	Telephone: 617-963-2423
Date Made Active in Reports: 10/10/2017	Last EDR Contact: 08/03/2017
Number of Days to Update: 68	Next Scheduled EDR Contact: 11/13/2017
	Data Release Frequency: Annually

#### BROWNFIELDS 2: Potential Brownfields Listing

A listing of potential brownfields site locations in the state.



# GOVERNMENT RECORDS SEARCHED / DATA CURRENCY TRACKING

Date of Government Version: 05/22/2017  
Date Data Arrived at EDR: 08/03/2017  
Date Made Active in Reports: 09/22/2017  
Number of Days to Update: 50

Source: Department of Environmental Protection  
Telephone: 617-556-1007  
Last EDR Contact: 08/03/2017  
Next Scheduled EDR Contact: 11/13/2017  
Data Release Frequency: Varies

## ADDITIONAL ENVIRONMENTAL RECORDS

### ***Local Brownfield lists***

#### US BROWNFIELDS: A Listing of Brownfields Sites

Brownfields are real property, the expansion, redevelopment, or reuse of which may be complicated by the presence or potential presence of a hazardous substance, pollutant, or contaminant. Cleaning up and reinvesting in these properties takes development pressures off of undeveloped, open land, and both improves and protects the environment. Assessment, Cleanup and Redevelopment Exchange System (ACRES) stores information reported by EPA Brownfields grant recipients on brownfields properties assessed or cleaned up with grant funding as well as information on Targeted Brownfields Assessments performed by EPA Regions. A listing of ACRES Brownfield sites is obtained from Cleanups in My Community. Cleanups in My Community provides information on Brownfields properties for which information is reported back to EPA, as well as areas served by Brownfields grant programs.

Date of Government Version: 06/19/2017  
Date Data Arrived at EDR: 06/20/2017  
Date Made Active in Reports: 09/15/2017  
Number of Days to Update: 87

Source: Environmental Protection Agency  
Telephone: 202-566-2777  
Last EDR Contact: 09/20/2017  
Next Scheduled EDR Contact: 01/01/2018  
Data Release Frequency: Semi-Annually

### ***Local Lists of Landfill / Solid Waste Disposal Sites***

#### INDIAN ODI: Report on the Status of Open Dumps on Indian Lands

Location of open dumps on Indian land.

Date of Government Version: 12/31/1998  
Date Data Arrived at EDR: 12/03/2007  
Date Made Active in Reports: 01/24/2008  
Number of Days to Update: 52

Source: Environmental Protection Agency  
Telephone: 703-308-8245  
Last EDR Contact: 08/01/2017  
Next Scheduled EDR Contact: 11/13/2017  
Data Release Frequency: Varies

#### DEBRIS REGION 9: Torres Martinez Reservation Illegal Dump Site Locations

A listing of illegal dump sites location on the Torres Martinez Indian Reservation located in eastern Riverside County and northern Imperial County, California.

Date of Government Version: 01/12/2009  
Date Data Arrived at EDR: 05/07/2009  
Date Made Active in Reports: 09/21/2009  
Number of Days to Update: 137

Source: EPA, Region 9  
Telephone: 415-947-4219  
Last EDR Contact: 07/24/2017  
Next Scheduled EDR Contact: 11/08/2017  
Data Release Frequency: No Update Planned

#### ODI: Open Dump Inventory

An open dump is defined as a disposal facility that does not comply with one or more of the Part 257 or Part 258 Subtitle D Criteria.

Date of Government Version: 06/30/1985  
Date Data Arrived at EDR: 08/09/2004  
Date Made Active in Reports: 09/17/2004  
Number of Days to Update: 39

Source: Environmental Protection Agency  
Telephone: 800-424-9346  
Last EDR Contact: 06/09/2004  
Next Scheduled EDR Contact: N/A  
Data Release Frequency: No Update Planned

#### IHS OPEN DUMPS: Open Dumps on Indian Land

A listing of all open dumps located on Indian Land in the United States.

# GOVERNMENT RECORDS SEARCHED / DATA CURRENCY TRACKING

Date of Government Version: 04/01/2014  
Date Data Arrived at EDR: 08/06/2014  
Date Made Active in Reports: 01/29/2015  
Number of Days to Update: 176

Source: Department of Health & Human Services, Indian Health Service  
Telephone: 301-443-1452  
Last EDR Contact: 08/29/2017  
Next Scheduled EDR Contact: 11/13/2017  
Data Release Frequency: Varies

## **Local Lists of Hazardous waste / Contaminated Sites**

### **US HIST CDL: National Clandestine Laboratory Register**

A listing of clandestine drug lab locations that have been removed from the DEAs National Clandestine Laboratory Register.

Date of Government Version: 07/13/2017  
Date Data Arrived at EDR: 09/06/2017  
Date Made Active in Reports: 10/06/2017  
Number of Days to Update: 30

Source: Drug Enforcement Administration  
Telephone: 202-307-1000  
Last EDR Contact: 08/30/2017  
Next Scheduled EDR Contact: 12/11/2017  
Data Release Frequency: No Update Planned

### **US CDL: Clandestine Drug Labs**

A listing of clandestine drug lab locations. The U.S. Department of Justice ("the Department") provides this web site as a public service. It contains addresses of some locations where law enforcement agencies reported they found chemicals or other items that indicated the presence of either clandestine drug laboratories or dumpsites. In most cases, the source of the entries is not the Department, and the Department has not verified the entry and does not guarantee its accuracy. Members of the public must verify the accuracy of all entries by, for example, contacting local law enforcement and local health departments.

Date of Government Version: 07/13/2017  
Date Data Arrived at EDR: 09/06/2017  
Date Made Active in Reports: 10/06/2017  
Number of Days to Update: 30

Source: Drug Enforcement Administration  
Telephone: 202-307-1000  
Last EDR Contact: 08/30/2017  
Next Scheduled EDR Contact: 12/11/2017  
Data Release Frequency: Quarterly

## **Local Land Records**

### **LIENS: Liens Information Listing**

A listing of environmental liens.

Date of Government Version: 02/24/2014  
Date Data Arrived at EDR: 02/27/2014  
Date Made Active in Reports: 03/14/2014  
Number of Days to Update: 15

Source: Department of Environmental Protection  
Telephone: 617-292-5628  
Last EDR Contact: 08/03/2017  
Next Scheduled EDR Contact: 12/04/2017  
Data Release Frequency: Varies

### **LIENS 2: CERCLA Lien Information**

A Federal CERCLA ('Superfund') lien can exist by operation of law at any site or property at which EPA has spent Superfund monies. These monies are spent to investigate and address releases and threatened releases of contamination. CERCLIS provides information as to the identity of these sites and properties.

Date of Government Version: 07/11/2017  
Date Data Arrived at EDR: 07/26/2017  
Date Made Active in Reports: 10/13/2017  
Number of Days to Update: 79

Source: Environmental Protection Agency  
Telephone: 202-564-6023  
Last EDR Contact: 07/26/2017  
Next Scheduled EDR Contact: 11/08/2017  
Data Release Frequency: Semi-Annually

## **Records of Emergency Release Reports**

### **HMIRS: Hazardous Materials Information Reporting System**

Hazardous Materials Incident Report System. HMIRS contains hazardous material spill incidents reported to DOT.

# GOVERNMENT RECORDS SEARCHED / DATA CURRENCY TRACKING

Date of Government Version: 09/21/2017  
Date Data Arrived at EDR: 09/21/2017  
Date Made Active in Reports: 10/13/2017  
Number of Days to Update: 22

Source: U.S. Department of Transportation  
Telephone: 202-366-4555  
Last EDR Contact: 09/21/2017  
Next Scheduled EDR Contact: 01/08/2018  
Data Release Frequency: Quarterly

## RELEASE: Reportable Releases

Contains information on all releases of oil and hazardous materials that have been reported to DEP

Date of Government Version: 06/06/2017  
Date Data Arrived at EDR: 07/12/2017  
Date Made Active in Reports: 07/26/2017  
Number of Days to Update: 14

Source: Department of Environmental Protection  
Telephone: 617-292-5990  
Last EDR Contact: 10/11/2017  
Next Scheduled EDR Contact: 01/22/2018  
Data Release Frequency: Quarterly

## MA SPILLS: Historical Spill List

The Spills Database was the release notification tracking system for spills that occurred prior to October 1, 1993. This information should be considered to be primarily of historical interest since all of the listed spills have either been cleaned up or assigned new tracking numbers and moved to the Reportable Releases or Sites Transition List databases.

Date of Government Version: 09/30/1993  
Date Data Arrived at EDR: 12/03/2003  
Date Made Active in Reports: 12/31/2003  
Number of Days to Update: 28

Source: Department of Environmental Protection  
Telephone: 617-292-5720  
Last EDR Contact: 12/03/2003  
Next Scheduled EDR Contact: N/A  
Data Release Frequency: No Update Planned

## SPILLS 90: SPILLS90 data from FirstSearch

Spills 90 includes those spill and release records available exclusively from FirstSearch databases. Typically, they may include chemical, oil and/or hazardous substance spills recorded after 1990. Duplicate records that are already included in EDR incident and release records are not included in Spills 90.

Date of Government Version: 12/11/2012  
Date Data Arrived at EDR: 01/03/2013  
Date Made Active in Reports: 02/08/2013  
Number of Days to Update: 36

Source: FirstSearch  
Telephone: N/A  
Last EDR Contact: 01/03/2013  
Next Scheduled EDR Contact: N/A  
Data Release Frequency: No Update Planned

## SPILLS 80: SPILLS80 data from FirstSearch

Spills 80 includes those spill and release records available from FirstSearch databases prior to 1990. Typically, they may include chemical, oil and/or hazardous substance spills recorded before 1990. Duplicate records that are already included in EDR incident and release records are not included in Spills 80.

Date of Government Version: 03/10/1998  
Date Data Arrived at EDR: 01/03/2013  
Date Made Active in Reports: 03/05/2013  
Number of Days to Update: 61

Source: FirstSearch  
Telephone: N/A  
Last EDR Contact: 01/03/2013  
Next Scheduled EDR Contact: N/A  
Data Release Frequency: No Update Planned

## **Other Ascertainable Records**

### RCRA NonGen / NLR: RCRA - Non Generators / No Longer Regulated

RCRAInfo is EPA's comprehensive information system, providing access to data supporting the Resource Conservation and Recovery Act (RCRA) of 1976 and the Hazardous and Solid Waste Amendments (HSWA) of 1984. The database includes selective information on sites which generate, transport, store, treat and/or dispose of hazardous waste as defined by the Resource Conservation and Recovery Act (RCRA). Non-Generators do not presently generate hazardous waste.

Date of Government Version: 09/13/2017  
Date Data Arrived at EDR: 09/26/2017  
Date Made Active in Reports: 10/06/2017  
Number of Days to Update: 10

Source: Environmental Protection Agency  
Telephone: (888) 372-7341  
Last EDR Contact: 09/26/2017  
Next Scheduled EDR Contact: 01/08/2018  
Data Release Frequency: Quarterly

# GOVERNMENT RECORDS SEARCHED / DATA CURRENCY TRACKING

## FUDS: Formerly Used Defense Sites

The listing includes locations of Formerly Used Defense Sites properties where the US Army Corps of Engineers is actively working or will take necessary cleanup actions.

Date of Government Version: 01/31/2015	Source: U.S. Army Corps of Engineers
Date Data Arrived at EDR: 07/08/2015	Telephone: 202-528-4285
Date Made Active in Reports: 10/13/2015	Last EDR Contact: 08/25/2017
Number of Days to Update: 97	Next Scheduled EDR Contact: 12/04/2017
	Data Release Frequency: Varies

## DOD: Department of Defense Sites

This data set consists of federally owned or administered lands, administered by the Department of Defense, that have any area equal to or greater than 640 acres of the United States, Puerto Rico, and the U.S. Virgin Islands.

Date of Government Version: 12/31/2005	Source: USGS
Date Data Arrived at EDR: 11/10/2006	Telephone: 888-275-8747
Date Made Active in Reports: 01/11/2007	Last EDR Contact: 10/13/2017
Number of Days to Update: 62	Next Scheduled EDR Contact: 01/22/2018
	Data Release Frequency: Semi-Annually

## FEDLAND: Federal and Indian Lands

Federally and Indian administrated lands of the United States. Lands included are administrated by: Army Corps of Engineers, Bureau of Reclamation, National Wild and Scenic River, National Wildlife Refuge, Public Domain Land, Wilderness, Wilderness Study Area, Wildlife Management Area, Bureau of Indian Affairs, Bureau of Land Management, Department of Justice, Forest Service, Fish and Wildlife Service, National Park Service.

Date of Government Version: 12/31/2005	Source: U.S. Geological Survey
Date Data Arrived at EDR: 02/06/2006	Telephone: 888-275-8747
Date Made Active in Reports: 01/11/2007	Last EDR Contact: 10/11/2017
Number of Days to Update: 339	Next Scheduled EDR Contact: 01/22/2018
	Data Release Frequency: N/A

## SCRD DRYCLEANERS: State Coalition for Remediation of Drycleaners Listing

The State Coalition for Remediation of Drycleaners was established in 1998, with support from the U.S. EPA Office of Superfund Remediation and Technology Innovation. It is comprised of representatives of states with established drycleaner remediation programs. Currently the member states are Alabama, Connecticut, Florida, Illinois, Kansas, Minnesota, Missouri, North Carolina, Oregon, South Carolina, Tennessee, Texas, and Wisconsin.

Date of Government Version: 01/01/2017	Source: Environmental Protection Agency
Date Data Arrived at EDR: 02/03/2017	Telephone: 615-532-8599
Date Made Active in Reports: 04/07/2017	Last EDR Contact: 08/18/2017
Number of Days to Update: 63	Next Scheduled EDR Contact: 11/27/2017
	Data Release Frequency: Varies

## US FIN ASSUR: Financial Assurance Information

All owners and operators of facilities that treat, store, or dispose of hazardous waste are required to provide proof that they will have sufficient funds to pay for the clean up, closure, and post-closure care of their facilities.

Date of Government Version: 05/10/2017	Source: Environmental Protection Agency
Date Data Arrived at EDR: 05/17/2017	Telephone: 202-566-1917
Date Made Active in Reports: 09/15/2017	Last EDR Contact: 09/26/2017
Number of Days to Update: 121	Next Scheduled EDR Contact: 01/08/2018
	Data Release Frequency: Quarterly

## EPA WATCH LIST: EPA WATCH LIST

EPA maintains a "Watch List" to facilitate dialogue between EPA, state and local environmental agencies on enforcement matters relating to facilities with alleged violations identified as either significant or high priority. Being on the Watch List does not mean that the facility has actually violated the law only that an investigation by EPA or a state or local environmental agency has led those organizations to allege that an unproven violation has in fact occurred. Being on the Watch List does not represent a higher level of concern regarding the alleged violations that were detected, but instead indicates cases requiring additional dialogue between EPA, state and local agencies - primarily because of the length of time the alleged violation has gone unaddressed or unresolved.

# GOVERNMENT RECORDS SEARCHED / DATA CURRENCY TRACKING

Date of Government Version: 08/30/2013  
Date Data Arrived at EDR: 03/21/2014  
Date Made Active in Reports: 06/17/2014  
Number of Days to Update: 88

Source: Environmental Protection Agency  
Telephone: 617-520-3000  
Last EDR Contact: 08/07/2017  
Next Scheduled EDR Contact: 11/20/2017  
Data Release Frequency: Quarterly

## 2020 COR ACTION: 2020 Corrective Action Program List

The EPA has set ambitious goals for the RCRA Corrective Action program by creating the 2020 Corrective Action Universe. This RCRA cleanup baseline includes facilities expected to need corrective action. The 2020 universe contains a wide variety of sites. Some properties are heavily contaminated while others were contaminated but have since been cleaned up. Still others have not been fully investigated yet, and may require little or no remediation. Inclusion in the 2020 Universe does not necessarily imply failure on the part of a facility to meet its RCRA obligations.

Date of Government Version: 04/22/2013  
Date Data Arrived at EDR: 03/03/2015  
Date Made Active in Reports: 03/09/2015  
Number of Days to Update: 6

Source: Environmental Protection Agency  
Telephone: 703-308-4044  
Last EDR Contact: 08/24/2017  
Next Scheduled EDR Contact: 11/20/2017  
Data Release Frequency: Varies

## TSCA: Toxic Substances Control Act

Toxic Substances Control Act. TSCA identifies manufacturers and importers of chemical substances included on the TSCA Chemical Substance Inventory list. It includes data on the production volume of these substances by plant site.

Date of Government Version: 12/31/2012  
Date Data Arrived at EDR: 01/15/2015  
Date Made Active in Reports: 01/29/2015  
Number of Days to Update: 14

Source: EPA  
Telephone: 202-260-5521  
Last EDR Contact: 09/22/2017  
Next Scheduled EDR Contact: 01/01/2018  
Data Release Frequency: Every 4 Years

## TRIS: Toxic Chemical Release Inventory System

Toxic Release Inventory System. TRIS identifies facilities which release toxic chemicals to the air, water and land in reportable quantities under SARA Title III Section 313.

Date of Government Version: 12/31/2014  
Date Data Arrived at EDR: 11/24/2015  
Date Made Active in Reports: 04/05/2016  
Number of Days to Update: 133

Source: EPA  
Telephone: 202-566-0250  
Last EDR Contact: 08/23/2017  
Next Scheduled EDR Contact: 12/04/2017  
Data Release Frequency: Annually

## SSTS: Section 7 Tracking Systems

Section 7 of the Federal Insecticide, Fungicide and Rodenticide Act, as amended (92 Stat. 829) requires all registered pesticide-producing establishments to submit a report to the Environmental Protection Agency by March 1st each year. Each establishment must report the types and amounts of pesticides, active ingredients and devices being produced, and those having been produced and sold or distributed in the past year.

Date of Government Version: 12/31/2009  
Date Data Arrived at EDR: 12/10/2010  
Date Made Active in Reports: 02/25/2011  
Number of Days to Update: 77

Source: EPA  
Telephone: 202-564-4203  
Last EDR Contact: 07/28/2017  
Next Scheduled EDR Contact: 11/08/2017  
Data Release Frequency: Annually

## ROD: Records Of Decision

Record of Decision. ROD documents mandate a permanent remedy at an NPL (Superfund) site containing technical and health information to aid in the cleanup.

Date of Government Version: 11/25/2013  
Date Data Arrived at EDR: 12/12/2013  
Date Made Active in Reports: 02/24/2014  
Number of Days to Update: 74

Source: EPA  
Telephone: 703-416-0223  
Last EDR Contact: 09/08/2017  
Next Scheduled EDR Contact: 12/18/2017  
Data Release Frequency: Annually

# GOVERNMENT RECORDS SEARCHED / DATA CURRENCY TRACKING

## RMP: Risk Management Plans

When Congress passed the Clean Air Act Amendments of 1990, it required EPA to publish regulations and guidance for chemical accident prevention at facilities using extremely hazardous substances. The Risk Management Program Rule (RMP Rule) was written to implement Section 112(r) of these amendments. The rule, which built upon existing industry codes and standards, requires companies of all sizes that use certain flammable and toxic substances to develop a Risk Management Program, which includes a(n): Hazard assessment that details the potential effects of an accidental release, an accident history of the last five years, and an evaluation of worst-case and alternative accidental releases; Prevention program that includes safety precautions and maintenance, monitoring, and employee training measures; and Emergency response program that spells out emergency health care, employee training measures and procedures for informing the public and response agencies (e.g the fire department) should an accident occur.

Date of Government Version: 02/01/2017	Source: Environmental Protection Agency
Date Data Arrived at EDR: 02/09/2017	Telephone: 202-564-8600
Date Made Active in Reports: 04/07/2017	Last EDR Contact: 07/24/2017
Number of Days to Update: 57	Next Scheduled EDR Contact: 11/08/2017
	Data Release Frequency: Varies

## RAATS: RCRA Administrative Action Tracking System

RCRA Administration Action Tracking System. RAATS contains records based on enforcement actions issued under RCRA pertaining to major violators and includes administrative and civil actions brought by the EPA. For administration actions after September 30, 1995, data entry in the RAATS database was discontinued. EPA will retain a copy of the database for historical records. It was necessary to terminate RAATS because a decrease in agency resources made it impossible to continue to update the information contained in the database.

Date of Government Version: 04/17/1995	Source: EPA
Date Data Arrived at EDR: 07/03/1995	Telephone: 202-564-4104
Date Made Active in Reports: 08/07/1995	Last EDR Contact: 06/02/2008
Number of Days to Update: 35	Next Scheduled EDR Contact: 09/01/2008
	Data Release Frequency: No Update Planned

## PRP: Potentially Responsible Parties

A listing of verified Potentially Responsible Parties

Date of Government Version: 10/25/2013	Source: EPA
Date Data Arrived at EDR: 10/17/2014	Telephone: 202-564-6023
Date Made Active in Reports: 10/20/2014	Last EDR Contact: 08/08/2017
Number of Days to Update: 3	Next Scheduled EDR Contact: 11/20/2017
	Data Release Frequency: Quarterly

## PADS: PCB Activity Database System

PCB Activity Database. PADS Identifies generators, transporters, commercial storers and/or brokers and disposers of PCB's who are required to notify the EPA of such activities.

Date of Government Version: 06/01/2017	Source: EPA
Date Data Arrived at EDR: 06/09/2017	Telephone: 202-566-0500
Date Made Active in Reports: 10/13/2017	Last EDR Contact: 10/13/2017
Number of Days to Update: 126	Next Scheduled EDR Contact: 01/22/2018
	Data Release Frequency: Annually

## ICIS: Integrated Compliance Information System

The Integrated Compliance Information System (ICIS) supports the information needs of the national enforcement and compliance program as well as the unique needs of the National Pollutant Discharge Elimination System (NPDES) program.

Date of Government Version: 11/18/2016	Source: Environmental Protection Agency
Date Data Arrived at EDR: 11/23/2016	Telephone: 202-564-2501
Date Made Active in Reports: 02/10/2017	Last EDR Contact: 10/11/2017
Number of Days to Update: 79	Next Scheduled EDR Contact: 01/22/2018
	Data Release Frequency: Quarterly

## GOVERNMENT RECORDS SEARCHED / DATA CURRENCY TRACKING

### FTTS: FIFRA/ TSCA Tracking System - FIFRA (Federal Insecticide, Fungicide, & Rodenticide Act)/TSCA (Toxic Substances Control Act)

FTTS tracks administrative cases and pesticide enforcement actions and compliance activities related to FIFRA, TSCA and EPCRA (Emergency Planning and Community Right-to-Know Act). To maintain currency, EDR contacts the Agency on a quarterly basis.

Date of Government Version: 04/09/2009  
Date Data Arrived at EDR: 04/16/2009  
Date Made Active in Reports: 05/11/2009  
Number of Days to Update: 25

Source: EPA/Office of Prevention, Pesticides and Toxic Substances  
Telephone: 202-566-1667  
Last EDR Contact: 08/18/2017  
Next Scheduled EDR Contact: 12/04/2017  
Data Release Frequency: Quarterly

### FTTS INSP: FIFRA/ TSCA Tracking System - FIFRA (Federal Insecticide, Fungicide, & Rodenticide Act)/TSCA (Toxic Substances Control Act)

A listing of FIFRA/TSCA Tracking System (FTTS) inspections and enforcements.

Date of Government Version: 04/09/2009  
Date Data Arrived at EDR: 04/16/2009  
Date Made Active in Reports: 05/11/2009  
Number of Days to Update: 25

Source: EPA  
Telephone: 202-566-1667  
Last EDR Contact: 08/18/2017  
Next Scheduled EDR Contact: 12/04/2017  
Data Release Frequency: Quarterly

### MLTS: Material Licensing Tracking System

MLTS is maintained by the Nuclear Regulatory Commission and contains a list of approximately 8,100 sites which possess or use radioactive materials and which are subject to NRC licensing requirements. To maintain currency, EDR contacts the Agency on a quarterly basis.

Date of Government Version: 08/30/2016  
Date Data Arrived at EDR: 09/08/2016  
Date Made Active in Reports: 10/21/2016  
Number of Days to Update: 43

Source: Nuclear Regulatory Commission  
Telephone: 301-415-7169  
Last EDR Contact: 08/01/2017  
Next Scheduled EDR Contact: 11/20/2017  
Data Release Frequency: Quarterly

### COAL ASH DOE: Steam-Electric Plant Operation Data

A listing of power plants that store ash in surface ponds.

Date of Government Version: 12/31/2005  
Date Data Arrived at EDR: 08/07/2009  
Date Made Active in Reports: 10/22/2009  
Number of Days to Update: 76

Source: Department of Energy  
Telephone: 202-586-8719  
Last EDR Contact: 10/03/2017  
Next Scheduled EDR Contact: 12/18/2017  
Data Release Frequency: Varies

### COAL ASH EPA: Coal Combustion Residues Surface Impoundments List

A listing of coal combustion residues surface impoundments with high hazard potential ratings.

Date of Government Version: 07/01/2014  
Date Data Arrived at EDR: 09/10/2014  
Date Made Active in Reports: 10/20/2014  
Number of Days to Update: 40

Source: Environmental Protection Agency  
Telephone: N/A  
Last EDR Contact: 09/08/2017  
Next Scheduled EDR Contact: 12/18/2017  
Data Release Frequency: Varies

### PCB TRANSFORMER: PCB Transformer Registration Database

The database of PCB transformer registrations that includes all PCB registration submittals.

Date of Government Version: 02/01/2011  
Date Data Arrived at EDR: 10/19/2011  
Date Made Active in Reports: 01/10/2012  
Number of Days to Update: 83

Source: Environmental Protection Agency  
Telephone: 202-566-0517  
Last EDR Contact: 07/28/2017  
Next Scheduled EDR Contact: 11/08/2017  
Data Release Frequency: Varies

### RADINFO: Radiation Information Database

The Radiation Information Database (RADINFO) contains information about facilities that are regulated by U.S. Environmental Protection Agency (EPA) regulations for radiation and radioactivity.

# GOVERNMENT RECORDS SEARCHED / DATA CURRENCY TRACKING

Date of Government Version: 10/02/2017  
Date Data Arrived at EDR: 10/05/2017  
Date Made Active in Reports: 10/13/2017  
Number of Days to Update: 8

Source: Environmental Protection Agency  
Telephone: 202-343-9775  
Last EDR Contact: 10/05/2017  
Next Scheduled EDR Contact: 01/15/2018  
Data Release Frequency: Quarterly

## HIST FTTS: FIFRA/TSCA Tracking System Administrative Case Listing

A complete administrative case listing from the FIFRA/TSCA Tracking System (FTTS) for all ten EPA regions. The information was obtained from the National Compliance Database (NCDB). NCDB supports the implementation of FIFRA (Federal Insecticide, Fungicide, and Rodenticide Act) and TSCA (Toxic Substances Control Act). Some EPA regions are now closing out records. Because of that, and the fact that some EPA regions are not providing EPA Headquarters with updated records, it was decided to create a HIST FTTS database. It included records that may not be included in the newer FTTS database updates. This database is no longer updated.

Date of Government Version: 10/19/2006  
Date Data Arrived at EDR: 03/01/2007  
Date Made Active in Reports: 04/10/2007  
Number of Days to Update: 40

Source: Environmental Protection Agency  
Telephone: 202-564-2501  
Last EDR Contact: 12/17/2007  
Next Scheduled EDR Contact: 03/17/2008  
Data Release Frequency: No Update Planned

## HIST FTTS INSP: FIFRA/TSCA Tracking System Inspection & Enforcement Case Listing

A complete inspection and enforcement case listing from the FIFRA/TSCA Tracking System (FTTS) for all ten EPA regions. The information was obtained from the National Compliance Database (NCDB). NCDB supports the implementation of FIFRA (Federal Insecticide, Fungicide, and Rodenticide Act) and TSCA (Toxic Substances Control Act). Some EPA regions are now closing out records. Because of that, and the fact that some EPA regions are not providing EPA Headquarters with updated records, it was decided to create a HIST FTTS database. It included records that may not be included in the newer FTTS database updates. This database is no longer updated.

Date of Government Version: 10/19/2006  
Date Data Arrived at EDR: 03/01/2007  
Date Made Active in Reports: 04/10/2007  
Number of Days to Update: 40

Source: Environmental Protection Agency  
Telephone: 202-564-2501  
Last EDR Contact: 12/17/2008  
Next Scheduled EDR Contact: 03/17/2008  
Data Release Frequency: No Update Planned

## DOT OPS: Incident and Accident Data

Department of Transportation, Office of Pipeline Safety Incident and Accident data.

Date of Government Version: 07/31/2012  
Date Data Arrived at EDR: 08/07/2012  
Date Made Active in Reports: 09/18/2012  
Number of Days to Update: 42

Source: Department of Transportation, Office of Pipeline Safety  
Telephone: 202-366-4595  
Last EDR Contact: 08/01/2017  
Next Scheduled EDR Contact: 11/13/2017  
Data Release Frequency: Varies

## CONSENT: Superfund (CERCLA) Consent Decrees

Major legal settlements that establish responsibility and standards for cleanup at NPL (Superfund) sites. Released periodically by United States District Courts after settlement by parties to litigation matters.

Date of Government Version: 09/30/2016  
Date Data Arrived at EDR: 11/18/2016  
Date Made Active in Reports: 02/03/2017  
Number of Days to Update: 77

Source: Department of Justice, Consent Decree Library  
Telephone: Varies  
Last EDR Contact: 09/25/2017  
Next Scheduled EDR Contact: 01/08/2018  
Data Release Frequency: Varies

## BRS: Biennial Reporting System

The Biennial Reporting System is a national system administered by the EPA that collects data on the generation and management of hazardous waste. BRS captures detailed data from two groups: Large Quantity Generators (LQG) and Treatment, Storage, and Disposal Facilities.

Date of Government Version: 12/31/2015  
Date Data Arrived at EDR: 02/22/2017  
Date Made Active in Reports: 09/28/2017  
Number of Days to Update: 218

Source: EPA/NTIS  
Telephone: 800-424-9346  
Last EDR Contact: 09/21/2017  
Next Scheduled EDR Contact: 12/04/2017  
Data Release Frequency: Biennially



# GOVERNMENT RECORDS SEARCHED / DATA CURRENCY TRACKING

## INDIAN RESERV: Indian Reservations

This map layer portrays Indian administered lands of the United States that have any area equal to or greater than 640 acres.

Date of Government Version: 12/31/2014	Source: USGS
Date Data Arrived at EDR: 07/14/2015	Telephone: 202-208-3710
Date Made Active in Reports: 01/10/2017	Last EDR Contact: 10/11/2017
Number of Days to Update: 546	Next Scheduled EDR Contact: 01/22/2018
	Data Release Frequency: Semi-Annually

## FUSRAP: Formerly Utilized Sites Remedial Action Program

DOE established the Formerly Utilized Sites Remedial Action Program (FUSRAP) in 1974 to remediate sites where radioactive contamination remained from Manhattan Project and early U.S. Atomic Energy Commission (AEC) operations.

Date of Government Version: 12/23/2016	Source: Department of Energy
Date Data Arrived at EDR: 12/27/2016	Telephone: 202-586-3559
Date Made Active in Reports: 02/17/2017	Last EDR Contact: 08/03/2017
Number of Days to Update: 52	Next Scheduled EDR Contact: 11/20/2017
	Data Release Frequency: Varies

## UMTRA: Uranium Mill Tailings Sites

Uranium ore was mined by private companies for federal government use in national defense programs. When the mills shut down, large piles of the sand-like material (mill tailings) remain after uranium has been extracted from the ore. Levels of human exposure to radioactive materials from the piles are low; however, in some cases tailings were used as construction materials before the potential health hazards of the tailings were recognized.

Date of Government Version: 09/14/2010	Source: Department of Energy
Date Data Arrived at EDR: 10/07/2011	Telephone: 505-845-0011
Date Made Active in Reports: 03/01/2012	Last EDR Contact: 10/10/2017
Number of Days to Update: 146	Next Scheduled EDR Contact: 12/04/2017
	Data Release Frequency: Varies

## LEAD SMELTER 1: Lead Smelter Sites

A listing of former lead smelter site locations.

Date of Government Version: 05/30/2017	Source: Environmental Protection Agency
Date Data Arrived at EDR: 06/09/2017	Telephone: 703-603-8787
Date Made Active in Reports: 09/15/2017	Last EDR Contact: 10/05/2017
Number of Days to Update: 98	Next Scheduled EDR Contact: 01/15/2018
	Data Release Frequency: Varies

## LEAD SMELTER 2: Lead Smelter Sites

A list of several hundred sites in the U.S. where secondary lead smelting was done from 1931 and 1964. These sites may pose a threat to public health through ingestion or inhalation of contaminated soil or dust

Date of Government Version: 04/05/2001	Source: American Journal of Public Health
Date Data Arrived at EDR: 10/27/2010	Telephone: 703-305-6451
Date Made Active in Reports: 12/02/2010	Last EDR Contact: 12/02/2009
Number of Days to Update: 36	Next Scheduled EDR Contact: N/A
	Data Release Frequency: No Update Planned

## US AIRS (AFS): Aerometric Information Retrieval System Facility Subsystem (AFS)

The database is a sub-system of Aerometric Information Retrieval System (AIRS). AFS contains compliance data on air pollution point sources regulated by the U.S. EPA and/or state and local air regulatory agencies. This information comes from source reports by various stationary sources of air pollution, such as electric power plants, steel mills, factories, and universities, and provides information about the air pollutants they produce. Action, air program, air program pollutant, and general level plant data. It is used to track emissions and compliance data from industrial plants.

# GOVERNMENT RECORDS SEARCHED / DATA CURRENCY TRACKING

Date of Government Version: 10/12/2016  
Date Data Arrived at EDR: 10/26/2016  
Date Made Active in Reports: 02/03/2017  
Number of Days to Update: 100

Source: EPA  
Telephone: 202-564-2496  
Last EDR Contact: 09/26/2017  
Next Scheduled EDR Contact: 01/08/2018  
Data Release Frequency: Annually

## US AIRS MINOR: Air Facility System Data A listing of minor source facilities.

Date of Government Version: 10/12/2016  
Date Data Arrived at EDR: 10/26/2016  
Date Made Active in Reports: 02/03/2017  
Number of Days to Update: 100

Source: EPA  
Telephone: 202-564-2496  
Last EDR Contact: 09/26/2017  
Next Scheduled EDR Contact: 01/08/2018  
Data Release Frequency: Annually

## US MINES: Mines Master Index File

Contains all mine identification numbers issued for mines active or opened since 1971. The data also includes violation information.

Date of Government Version: 07/31/2017  
Date Data Arrived at EDR: 08/30/2017  
Date Made Active in Reports: 10/13/2017  
Number of Days to Update: 44

Source: Department of Labor, Mine Safety and Health Administration  
Telephone: 303-231-5959  
Last EDR Contact: 08/30/2017  
Next Scheduled EDR Contact: 12/11/2017  
Data Release Frequency: Semi-Annually

## US MINES 2: Ferrous and Nonferrous Metal Mines Database Listing

This map layer includes ferrous (ferrous metal mines are facilities that extract ferrous metals, such as iron ore or molybdenum) and nonferrous (Nonferrous metal mines are facilities that extract nonferrous metals, such as gold, silver, copper, zinc, and lead) metal mines in the United States.

Date of Government Version: 12/05/2005  
Date Data Arrived at EDR: 02/29/2008  
Date Made Active in Reports: 04/18/2008  
Number of Days to Update: 49

Source: USGS  
Telephone: 703-648-7709  
Last EDR Contact: 09/01/2017  
Next Scheduled EDR Contact: 12/11/2017  
Data Release Frequency: Varies

## US MINES 3: Active Mines & Mineral Plants Database Listing

Active Mines and Mineral Processing Plant operations for commodities monitored by the Minerals Information Team of the USGS.

Date of Government Version: 04/14/2011  
Date Data Arrived at EDR: 06/08/2011  
Date Made Active in Reports: 09/13/2011  
Number of Days to Update: 97

Source: USGS  
Telephone: 703-648-7709  
Last EDR Contact: 09/01/2017  
Next Scheduled EDR Contact: 12/11/2017  
Data Release Frequency: Varies

## ABANDONED MINES: Abandoned Mines

An inventory of land and water impacted by past mining (primarily coal mining) is maintained by OSMRE to provide information needed to implement the Surface Mining Control and Reclamation Act of 1977 (SMCRA). The inventory contains information on the location, type, and extent of AML impacts, as well as, information on the cost associated with the reclamation of those problems. The inventory is based upon field surveys by State, Tribal, and OSMRE program officials. It is dynamic to the extent that it is modified as new problems are identified and existing problems are reclaimed.

Date of Government Version: 03/14/2017  
Date Data Arrived at EDR: 03/17/2017  
Date Made Active in Reports: 04/07/2017  
Number of Days to Update: 21

Source: Department of Interior  
Telephone: 202-208-2609  
Last EDR Contact: 09/25/2017  
Next Scheduled EDR Contact: 12/25/2017  
Data Release Frequency: Quarterly

# GOVERNMENT RECORDS SEARCHED / DATA CURRENCY TRACKING

## FINDS: Facility Index System/Facility Registry System

Facility Index System. FINDS contains both facility information and 'pointers' to other sources that contain more detail. EDR includes the following FINDS databases in this report: PCS (Permit Compliance System), AIRS (Aerometric Information Retrieval System), DOCKET (Enforcement Docket used to manage and track information on civil judicial enforcement cases for all environmental statutes), FURS (Federal Underground Injection Control), C-DOCKET (Criminal Docket System used to track criminal enforcement actions for all environmental statutes), FFIS (Federal Facilities Information System), STATE (State Environmental Laws and Statutes), and PADS (PCB Activity Data System).

Date of Government Version: 07/23/2017	Source: EPA
Date Data Arrived at EDR: 09/06/2017	Telephone: (617) 918-1111
Date Made Active in Reports: 09/15/2017	Last EDR Contact: 09/06/2017
Number of Days to Update: 9	Next Scheduled EDR Contact: 12/18/2017
	Data Release Frequency: Quarterly

## ECHO: Enforcement & Compliance History Information

ECHO provides integrated compliance and enforcement information for about 800,000 regulated facilities nationwide.

Date of Government Version: 03/19/2017	Source: Environmental Protection Agency
Date Data Arrived at EDR: 03/21/2017	Telephone: 202-564-2280
Date Made Active in Reports: 05/12/2017	Last EDR Contact: 09/06/2017
Number of Days to Update: 52	Next Scheduled EDR Contact: 12/18/2017
	Data Release Frequency: Quarterly

## UXO: Unexploded Ordnance Sites

A listing of unexploded ordnance site locations

Date of Government Version: 10/25/2016	Source: Department of Defense
Date Data Arrived at EDR: 06/02/2017	Telephone: 571-373-0407
Date Made Active in Reports: 10/13/2017	Last EDR Contact: 10/16/2017
Number of Days to Update: 133	Next Scheduled EDR Contact: 01/29/2018
	Data Release Frequency: Varies

## DOCKET HWC: Hazardous Waste Compliance Docket Listing

A complete list of the Federal Agency Hazardous Waste Compliance Docket Facilities.

Date of Government Version: 06/02/2016	Source: Environmental Protection Agency
Date Data Arrived at EDR: 06/03/2016	Telephone: 202-564-0527
Date Made Active in Reports: 09/02/2016	Last EDR Contact: 09/21/2017
Number of Days to Update: 91	Next Scheduled EDR Contact: 12/11/2017
	Data Release Frequency: Varies

## FUELS PROGRAM: EPA Fuels Program Registered Listing

This listing includes facilities that are registered under the Part 80 (Code of Federal Regulations) EPA Fuels Programs. All companies now are required to submit new and updated registrations.

Date of Government Version: 08/17/2017	Source: EPA
Date Data Arrived at EDR: 08/17/2017	Telephone: 800-385-6164
Date Made Active in Reports: 09/15/2017	Last EDR Contact: 08/17/2017
Number of Days to Update: 29	Next Scheduled EDR Contact: 12/04/2017
	Data Release Frequency: Quarterly

## AIRS: Permitted Facilities Listing

A listing of Air Quality permit applications.

Date of Government Version: 04/19/2017	Source: Department of Environmental Protection
Date Data Arrived at EDR: 04/21/2017	Telephone: 617-292-5789
Date Made Active in Reports: 07/19/2017	Last EDR Contact: 10/16/2017
Number of Days to Update: 89	Next Scheduled EDR Contact: 01/29/2018
	Data Release Frequency: Varies

# GOVERNMENT RECORDS SEARCHED / DATA CURRENCY TRACKING

## ASBESTOS: Asbestos Notification Listing Asbestos sites

Date of Government Version: 10/11/2016  
Date Data Arrived at EDR: 02/24/2017  
Date Made Active in Reports: 09/07/2017  
Number of Days to Update: 195

Source: Department of Environmental Protection  
Telephone: 617-292-5982  
Last EDR Contact: 08/03/2017  
Next Scheduled EDR Contact: 12/04/2017  
Data Release Frequency: Varies

## DRYCLEANERS: Regulated Drycleaning Facilities

A listing of Department of Environmental Protection regulated drycleaning facilities that use perchloroethylene under the Environmental Results Program.

Date of Government Version: 06/09/2017  
Date Data Arrived at EDR: 06/13/2017  
Date Made Active in Reports: 07/19/2017  
Number of Days to Update: 36

Source: Department of Environmental Protection  
Telephone: 617-292-5633  
Last EDR Contact: 10/16/2017  
Next Scheduled EDR Contact: 01/29/2018  
Data Release Frequency: Varies

## ENFORCEMENT: Enforcement Action Cases

A listing of enforcement action cases tracked by Department of Environmental Protection programs, including Solid Waste and Hazardous Waste.

Date of Government Version: 05/01/2017  
Date Data Arrived at EDR: 05/02/2017  
Date Made Active in Reports: 07/19/2017  
Number of Days to Update: 78

Source: Department of Environmental Quality  
Telephone: 617-292-5979  
Last EDR Contact: 08/10/2017  
Next Scheduled EDR Contact: 11/13/2017  
Data Release Frequency: Varies

## Financial Assurance 1: Financial Assurance Information Listing

Information for hazardous waste facilities. Financial assurance is intended to ensure that resources are available to pay for the cost of closure, post-closure care, and corrective measures if the owner or operator of a regulated facility is unable or unwilling to pay.

Date of Government Version: 12/01/2010  
Date Data Arrived at EDR: 12/23/2010  
Date Made Active in Reports: 02/03/2011  
Number of Days to Update: 42

Source: Department of Environmental Protection  
Telephone: 617-292-5970  
Last EDR Contact: 09/07/2017  
Next Scheduled EDR Contact: 12/25/2017  
Data Release Frequency: Varies

## Financial Assurance 2: Financial Assurance Information Listing

A listing of financial assurance information for underground storage tanks. Financial assurance is intended to ensure that resources are available to pay for the cost of closure, post-closure care, and corrective measures if the owner or operator of a regulated facility is unable or unwilling to pay.

Date of Government Version: 10/21/2011  
Date Data Arrived at EDR: 10/25/2011  
Date Made Active in Reports: 11/18/2011  
Number of Days to Update: 24

Source: Office of State Fire Marshal  
Telephone: 978-567-3100  
Last EDR Contact: 10/16/2017  
Next Scheduled EDR Contact: 01/29/2018  
Data Release Frequency: Quarterly

## Financial Assurance 3: Financial Assurance Information listing

Information for solid waste facilities. Financial assurance is intended to ensure that resources are available to pay for the cost of closure, post-closure care, and corrective measures if the owner or operator of a regulated facility is unable or unwilling to pay

Date of Government Version: 10/01/2014  
Date Data Arrived at EDR: 10/30/2014  
Date Made Active in Reports: 11/10/2014  
Number of Days to Update: 11

Source: Department of Environmental Protection  
Telephone: 617-292-5970  
Last EDR Contact: 10/03/2017  
Next Scheduled EDR Contact: 01/22/2018  
Data Release Frequency: Varies

# GOVERNMENT RECORDS SEARCHED / DATA CURRENCY TRACKING

## GWDP: Ground Water Discharge Permits

The Ground Water Discharge Permits datalayer (formerly known as Groundwater Discharge Points) is a statewide point dataset containing approximate locations of permitted discharges to groundwater.

Date of Government Version: 03/10/2016	Source: MassGIS
Date Data Arrived at EDR: 08/02/2016	Telephone: 617-556-1150
Date Made Active in Reports: 10/04/2016	Last EDR Contact: 08/01/2017
Number of Days to Update: 63	Next Scheduled EDR Contact: 11/13/2017
	Data Release Frequency: Varies

## HW GEN: List of Massachusetts Hazardous Waste Generators

Permanent generator identification numbers for all Massachusetts generators of hazardous waste and waste oil that have registered with or notified MassDEP of their hazardous waste activities.

Date of Government Version: 06/05/2017	Source: Department of Environmental Protection
Date Data Arrived at EDR: 06/28/2017	Telephone: 617-292-5500
Date Made Active in Reports: 07/26/2017	Last EDR Contact: 09/26/2017
Number of Days to Update: 28	Next Scheduled EDR Contact: 01/08/2018
	Data Release Frequency: Semi-Annually

## LEAD: Lead Inspection Database

The Massachusetts Childhood Lead Poisoning Prevention Program data of lead inspection for the state.

Date of Government Version: 03/31/2017	Source: Department of Health & Human Services, Childhood Lead Poisoning Prevention Progr
Date Data Arrived at EDR: 04/13/2017	Telephone: 617-624-5757
Date Made Active in Reports: 04/20/2017	Last EDR Contact: 09/28/2017
Number of Days to Update: 7	Next Scheduled EDR Contact: 01/15/2018
	Data Release Frequency: Varies

## MERCURY: Mercury Product Recycling Drop-Off Locations Listing

A listing of locations, collecting and recycling for mercury-added products. Mercury is toxic to the human nervous system, as well as fish and animals. Mercury can enter the body either through skin absorption or through inhalation of mercury vapors. At room temperature, small beads of mercury will vaporize.

Date of Government Version: 01/31/2017	Source: Department of Environmental Protection
Date Data Arrived at EDR: 02/02/2017	Telephone: 617-292-5632
Date Made Active in Reports: 04/18/2017	Last EDR Contact: 08/21/2017
Number of Days to Update: 75	Next Scheduled EDR Contact: 12/04/2017
	Data Release Frequency: Varies

## NPDES: NPDES Permit Listing

Listing of treatment plants in Massachusetts that hold permits to discharge to groundwater.

Date of Government Version: 06/22/2016	Source: Department of Environmental Protection
Date Data Arrived at EDR: 08/17/2016	Telephone: 508-767-2781
Date Made Active in Reports: 10/04/2016	Last EDR Contact: 08/17/2017
Number of Days to Update: 48	Next Scheduled EDR Contact: 11/27/2017
	Data Release Frequency: Varies

## TIER 2: Tier 2 Information Listing

A listing of facilities which store or manufacture hazardous materials and submit a chemical inventory report

Date of Government Version: 12/31/2016	Source: Massachusetts Emergency Management Agency
Date Data Arrived at EDR: 04/27/2017	Telephone: 508-820-2019
Date Made Active in Reports: 08/10/2017	Last EDR Contact: 10/16/2017
Number of Days to Update: 105	Next Scheduled EDR Contact: 01/29/2018
	Data Release Frequency: Annually

## TSD: TSD Facility

List of Licensed Hazardous Waste Treatment, Storage Disposal Facilities (TSDFs) in Massachusetts.

# GOVERNMENT RECORDS SEARCHED / DATA CURRENCY TRACKING

Date of Government Version: 04/01/2015  
Date Data Arrived at EDR: 06/30/2015  
Date Made Active in Reports: 07/10/2015  
Number of Days to Update: 10

Source: Department of Environmental Protection  
Telephone: 617-292-5580  
Last EDR Contact: 09/29/2017  
Next Scheduled EDR Contact: 01/08/2018  
Data Release Frequency: Varies

## **EDR HIGH RISK HISTORICAL RECORDS**

### ***EDR Exclusive Records***

#### **EDR MGP: EDR Proprietary Manufactured Gas Plants**

The EDR Proprietary Manufactured Gas Plant Database includes records of coal gas plants (manufactured gas plants) compiled by EDR's researchers. Manufactured gas sites were used in the United States from the 1800's to 1950's to produce a gas that could be distributed and used as fuel. These plants used whale oil, rosin, coal, or a mixture of coal, oil, and water that also produced a significant amount of waste. Many of the byproducts of the gas production, such as coal tar (oily waste containing volatile and non-volatile chemicals), sludges, oils and other compounds are potentially hazardous to human health and the environment. The byproduct from this process was frequently disposed of directly at the plant site and can remain or spread slowly, serving as a continuous source of soil and groundwater contamination.

Date of Government Version: N/A  
Date Data Arrived at EDR: N/A  
Date Made Active in Reports: N/A  
Number of Days to Update: N/A

Source: EDR, Inc.  
Telephone: N/A  
Last EDR Contact: N/A  
Next Scheduled EDR Contact: N/A  
Data Release Frequency: No Update Planned

#### **EDR Hist Auto: EDR Exclusive Historic Gas Stations**

EDR has searched selected national collections of business directories and has collected listings of potential gas station/filling station/service station sites that were available to EDR researchers. EDR's review was limited to those categories of sources that might, in EDR's opinion, include gas station/filling station/service station establishments. The categories reviewed included, but were not limited to gas, gas station, gasoline station, filling station, auto, automobile repair, auto service station, service station, etc. This database falls within a category of information EDR classifies as "High Risk Historical Records", or HRHR. EDR's HRHR effort presents unique and sometimes proprietary data about past sites and operations that typically create environmental concerns, but may not show up in current government records searches.

Date of Government Version: N/A  
Date Data Arrived at EDR: N/A  
Date Made Active in Reports: N/A  
Number of Days to Update: N/A

Source: EDR, Inc.  
Telephone: N/A  
Last EDR Contact: N/A  
Next Scheduled EDR Contact: N/A  
Data Release Frequency: Varies

#### **EDR Hist Cleaner: EDR Exclusive Historic Dry Cleaners**

EDR has searched selected national collections of business directories and has collected listings of potential dry cleaner sites that were available to EDR researchers. EDR's review was limited to those categories of sources that might, in EDR's opinion, include dry cleaning establishments. The categories reviewed included, but were not limited to dry cleaners, cleaners, laundry, laundromat, cleaning/laundry, wash & dry etc. This database falls within a category of information EDR classifies as "High Risk Historical Records", or HRHR. EDR's HRHR effort presents unique and sometimes proprietary data about past sites and operations that typically create environmental concerns, but may not show up in current government records searches.

Date of Government Version: N/A  
Date Data Arrived at EDR: N/A  
Date Made Active in Reports: N/A  
Number of Days to Update: N/A

Source: EDR, Inc.  
Telephone: N/A  
Last EDR Contact: N/A  
Next Scheduled EDR Contact: N/A  
Data Release Frequency: Varies

## **EDR RECOVERED GOVERNMENT ARCHIVES**

### ***Exclusive Recovered Govt. Archives***

# GOVERNMENT RECORDS SEARCHED / DATA CURRENCY TRACKING

## RGA HWS: Recovered Government Archive State Hazardous Waste Facilities List

The EDR Recovered Government Archive State Hazardous Waste database provides a list of SHWS incidents derived from historical databases and includes many records that no longer appear in current government lists. Compiled from Records formerly available from the Department of Environmental Protection in Massachusetts.

Date of Government Version: N/A	Source: Department of Environmental Protection
Date Data Arrived at EDR: 07/01/2013	Telephone: N/A
Date Made Active in Reports: 12/24/2013	Last EDR Contact: 06/01/2012
Number of Days to Update: 176	Next Scheduled EDR Contact: N/A
	Data Release Frequency: Varies

## RGA LUST: Recovered Government Archive Leaking Underground Storage Tank

The EDR Recovered Government Archive Leaking Underground Storage Tank database provides a list of LUST incidents derived from historical databases and includes many records that no longer appear in current government lists. Compiled from Records formerly available from the Department of Environmental Protection in Massachusetts.

Date of Government Version: N/A	Source: Department of Environmental Protection
Date Data Arrived at EDR: 07/01/2013	Telephone: N/A
Date Made Active in Reports: 12/24/2013	Last EDR Contact: 06/01/2012
Number of Days to Update: 176	Next Scheduled EDR Contact: N/A
	Data Release Frequency: Varies

## OTHER DATABASE(S)

Depending on the geographic area covered by this report, the data provided in these specialty databases may or may not be complete. For example, the existence of wetlands information data in a specific report does not mean that all wetlands in the area covered by the report are included. Moreover, the absence of any reported wetlands information does not necessarily mean that wetlands do not exist in the area covered by the report.

### Oil/Gas Pipelines

Source: PennWell Corporation

Petroleum Bundle (Crude Oil, Refined Products, Petrochemicals, Gas Liquids (LPG/NGL), and Specialty Gases (Miscellaneous)) N = Natural Gas Bundle (Natural Gas, Gas Liquids (LPG/NGL), and Specialty Gases (Miscellaneous)). This map includes information copyrighted by PennWell Corporation. This information is provided on a best effort basis and PennWell Corporation does not guarantee its accuracy nor warrant its fitness for any particular purpose. Such information has been reprinted with the permission of PennWell.

### Electric Power Transmission Line Data

Source: PennWell Corporation

This map includes information copyrighted by PennWell Corporation. This information is provided on a best effort basis and PennWell Corporation does not guarantee its accuracy nor warrant its fitness for any particular purpose. Such information has been reprinted with the permission of PennWell.

**Sensitive Receptors:** There are individuals deemed sensitive receptors due to their fragile immune systems and special sensitivity to environmental discharges. These sensitive receptors typically include the elderly, the sick, and children. While the location of all sensitive receptors cannot be determined, EDR indicates those buildings and facilities - schools, daycares, hospitals, medical centers, and nursing homes - where individuals who are sensitive receptors are likely to be located.

### AHA Hospitals:

Source: American Hospital Association, Inc.

Telephone: 312-280-5991

The database includes a listing of hospitals based on the American Hospital Association's annual survey of hospitals.

### Medical Centers: Provider of Services Listing

Source: Centers for Medicare & Medicaid Services

Telephone: 410-786-3000

A listing of hospitals with Medicare provider number, produced by Centers of Medicare & Medicaid Services, a federal agency within the U.S. Department of Health and Human Services.

### Nursing Homes

Source: National Institutes of Health

Telephone: 301-594-6248

Information on Medicare and Medicaid certified nursing homes in the United States.

# GOVERNMENT RECORDS SEARCHED / DATA CURRENCY TRACKING

## Public Schools

Source: National Center for Education Statistics

Telephone: 202-502-7300

The National Center for Education Statistics' primary database on elementary and secondary public education in the United States. It is a comprehensive, annual, national statistical database of all public elementary and secondary schools and school districts, which contains data that are comparable across all states.

## Private Schools

Source: National Center for Education Statistics

Telephone: 202-502-7300

The National Center for Education Statistics' primary database on private school locations in the United States.

**Flood Zone Data:** This data was obtained from the Federal Emergency Management Agency (FEMA). It depicts 100-year and 500-year flood zones as defined by FEMA. It includes the National Flood Hazard Layer (NFHL) which incorporates Flood Insurance Rate Map (FIRM) data and Q3 data from FEMA in areas not covered by NFHL.

Source: FEMA

Telephone: 877-336-2627

Date of Government Version: 2003, 2015

**NWI:** National Wetlands Inventory. This data, available in select counties across the country, was obtained by EDR in 2002, 2005 and 2010 from the U.S. Fish and Wildlife Service.

**State Wetlands Data:** Wetland Inventory

Source: MassDEP

Telephone: 617-292-5907

**Current USGS 7.5 Minute Topographic Map**

Source: U.S. Geological Survey

## **STREET AND ADDRESS INFORMATION**

© 2015 TomTom North America, Inc. All rights reserved. This material is proprietary and the subject of copyright protection and other intellectual property rights owned by or licensed to Tele Atlas North America, Inc. The use of this material is subject to the terms of a license agreement. You will be held liable for any unauthorized copying or disclosure of this material.



## **GEOCHECK<sup>®</sup> - PHYSICAL SETTING SOURCE ADDENDUM**

### **TARGET PROPERTY ADDRESS**

FULLER MIDDLE SCHOOL  
31 FLAGG DRIVE  
FRAMINGHAM, MA 01702

### **TARGET PROPERTY COORDINATES**

Latitude (North):	42.294293 - 42° 17' 39.45"
Longitude (West):	71.416665 - 71° 24' 59.99"
Universal Tranverse Mercator:	Zone 19
UTM X (Meters):	300771.2
UTM Y (Meters):	4685066.5
Elevation:	168 ft. above sea level

### **USGS TOPOGRAPHIC MAP**

Target Property Map:	5644808 FRAMINGHAM, MA
Version Date:	2012

EDR's GeoCheck Physical Setting Source Addendum is provided to assist the environmental professional in forming an opinion about the impact of potential contaminant migration.

Assessment of the impact of contaminant migration generally has two principal investigative components:

1. Groundwater flow direction, and
2. Groundwater flow velocity.

Groundwater flow direction may be impacted by surface topography, hydrology, hydrogeology, characteristics of the soil, and nearby wells. Groundwater flow velocity is generally impacted by the nature of the geologic strata.

# GEOCHECK® - PHYSICAL SETTING SOURCE SUMMARY

## GROUNDWATER FLOW DIRECTION INFORMATION

Groundwater flow direction for a particular site is best determined by a qualified environmental professional using site-specific well data. If such data is not reasonably ascertainable, it may be necessary to rely on other sources of information, such as surface topographic information, hydrologic information, hydrogeologic data collected on nearby properties, and regional groundwater flow information (from deep aquifers).

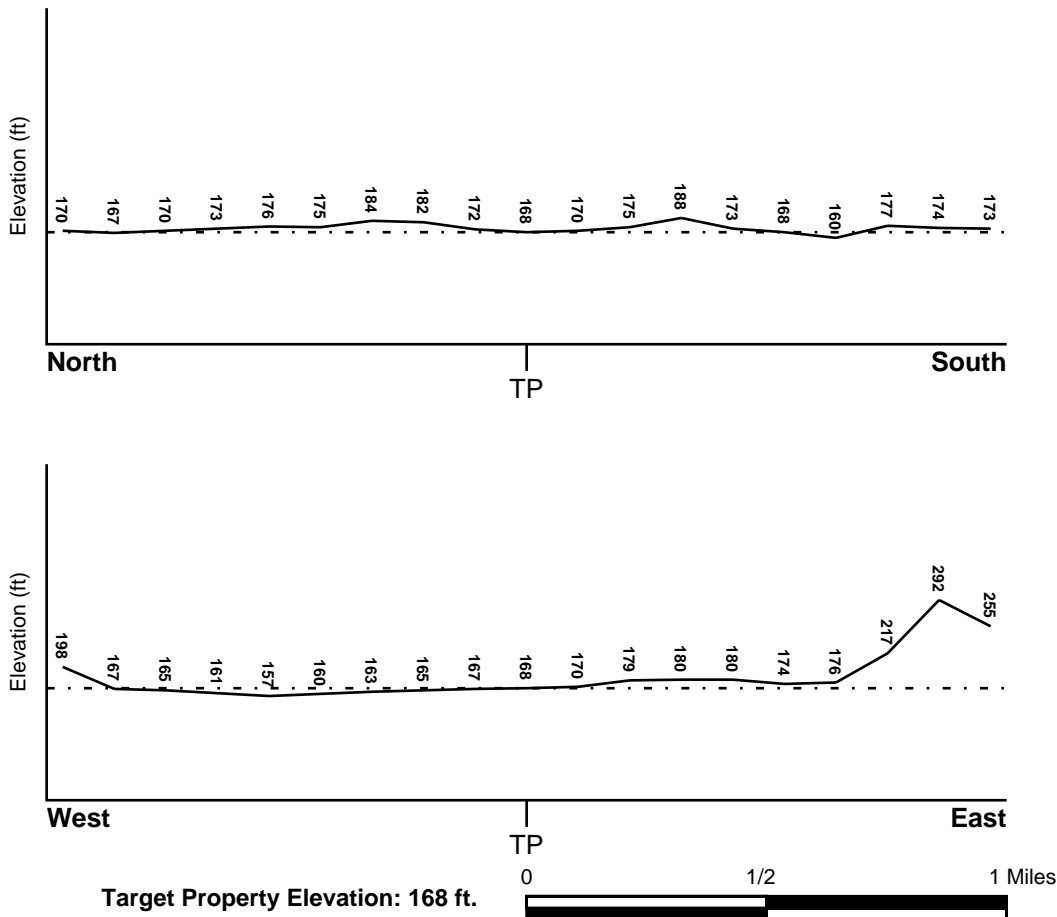
## TOPOGRAPHIC INFORMATION

Surface topography may be indicative of the direction of surficial groundwater flow. This information can be used to assist the environmental professional in forming an opinion about the impact of nearby contaminated properties or, should contamination exist on the target property, what downgradient sites might be impacted.

## TARGET PROPERTY TOPOGRAPHY

General Topographic Gradient: General WSW

## SURROUNDING TOPOGRAPHY: ELEVATION PROFILES



Source: Topography has been determined from the USGS 7.5' Digital Elevation Model and should be evaluated on a relative (not an absolute) basis. Relative elevation information between sites of close proximity should be field verified.

# GEOCHECK® - PHYSICAL SETTING SOURCE SUMMARY

## HYDROLOGIC INFORMATION

Surface water can act as a hydrologic barrier to groundwater flow. Such hydrologic information can be used to assist the environmental professional in forming an opinion about the impact of nearby contaminated properties or, should contamination exist on the target property, what downgradient sites might be impacted.

Refer to the Physical Setting Source Map following this summary for hydrologic information (major waterways and bodies of water).

## **FEMA FLOOD ZONE**

<u>Flood Plain Panel at Target Property</u>	<u>FEMA Source Type</u>
25017C0516F	FEMA FIRM Flood data
<u>Additional Panels in search area:</u>	<u>FEMA Source Type</u>
25017C0517F	FEMA FIRM Flood data
25017C0518F	FEMA FIRM Flood data

## **NATIONAL WETLAND INVENTORY**

<u>NWI Quad at Target Property</u>	<u>NWI Electronic Data Coverage</u>
FRAMINGHAM	YES - refer to the Overview Map and Detail Map

## HYDROGEOLOGIC INFORMATION

Hydrogeologic information obtained by installation of wells on a specific site can often be an indicator of groundwater flow direction in the immediate area. Such hydrogeologic information can be used to assist the environmental professional in forming an opinion about the impact of nearby contaminated properties or, should contamination exist on the target property, what downgradient sites might be impacted.

## **AQUIFLOW®**

Search Radius: 1.000 Mile.

EDR has developed the AQUIFLOW Information System to provide data on the general direction of groundwater flow at specific points. EDR has reviewed reports submitted by environmental professionals to regulatory authorities at select sites and has extracted the date of the report, groundwater flow direction as determined hydrogeologically, and the depth to water table.

<u>MAP ID</u>	<u>LOCATION FROM TP</u>	<u>GENERAL DIRECTION GROUNDWATER FLOW</u>
9	1/2 - 1 Mile West	W
2G	1/2 - 1 Mile West	W

For additional site information, refer to Physical Setting Source Map Findings.

# GEOCHECK® - PHYSICAL SETTING SOURCE SUMMARY

## GROUNDWATER FLOW VELOCITY INFORMATION

Groundwater flow velocity information for a particular site is best determined by a qualified environmental professional using site specific geologic and soil strata data. If such data are not reasonably ascertainable, it may be necessary to rely on other sources of information, including geologic age identification, rock stratigraphic unit and soil characteristics data collected on nearby properties and regional soil information. In general, contaminant plumes move more quickly through sandy-gravelly types of soils than silty-clayey types of soils.

## GEOLOGIC INFORMATION IN GENERAL AREA OF TARGET PROPERTY

Geologic information can be used by the environmental professional in forming an opinion about the relative speed at which contaminant migration may be occurring.

### **ROCK STRATIGRAPHIC UNIT**

Era: Paleozoic  
System: Ordovician  
Series: Ordovician volcanic rocks  
Code: Ov *(decoded above as Era, System & Series)*

### **GEOLOGIC AGE IDENTIFICATION**

Category: Volcanic Rocks

Geologic Age and Rock Stratigraphic Unit Source: P.G. Schruben, R.E. Arndt and W.J. Bawiec, Geology of the Conterminous U.S. at 1:2,500,000 Scale - a digital representation of the 1974 P.B. King and H.M. Beikman Map, USGS Digital Data Series DDS - 11 (1994).

## **DOMINANT SOIL COMPOSITION IN GENERAL AREA OF TARGET PROPERTY**

The U.S. Department of Agriculture's (USDA) Soil Conservation Service (SCS) leads the National Cooperative Soil Survey (NCSS) and is responsible for collecting, storing, maintaining and distributing soil survey information for privately owned lands in the United States. A soil map in a soil survey is a representation of soil patterns in a landscape. Soil maps for STATSGO are compiled by generalizing more detailed (SSURGO) soil survey maps. The following information is based on Soil Conservation Service STATSGO data.

Soil Component Name: URBAN LAND

Soil Surface Texture: variable

Hydrologic Group: Not reported

Soil Drainage Class: Not reported

Hydric Status: Soil does not meet the requirements for a hydric soil.

Corrosion Potential - Uncoated Steel: Not Reported

Depth to Bedrock Min: > 10 inches

Depth to Bedrock Max: > 10 inches

# GEOCHECK® - PHYSICAL SETTING SOURCE SUMMARY

Soil Layer Information							
Layer	Boundary		Soil Texture Class	Classification		Permeability Rate (in/hr)	Soil Reaction (pH)
	Upper	Lower		AASHTO Group	Unified Soil		
1	0 inches	6 inches	variable	Not reported	Not reported	Max: 0.00 Min: 0.00	Max: 0.00 Min: 0.00

**OTHER SOIL TYPES IN AREA**

Based on Soil Conservation Service STATSGO data, the following additional subordinant soil types may appear within the general area of target property.

Soil Surface Textures: fine sandy loam  
silt loam  
very fine sandy loam

Surficial Soil Types: fine sandy loam  
silt loam  
very fine sandy loam

Shallow Soil Types: No Other Soil Types

Deeper Soil Types: fine sandy loam  
channery - silt loam  
gravelly - loamy sand  
silt loam  
loamy fine sand  
stratified  
gravelly - sandy loam

**LOCAL / REGIONAL WATER AGENCY RECORDS**

EDR Local/Regional Water Agency records provide water well information to assist the environmental professional in assessing sources that may impact ground water flow direction, and in forming an opinion about the impact of contaminant migration on nearby drinking water wells.

**WELL SEARCH DISTANCE INFORMATION**

<u>DATABASE</u>	<u>SEARCH DISTANCE (miles)</u>
Federal USGS	1.000
Federal FRDS PWS	Nearest PWS within 1 mile
State Database	1.000

**FEDERAL USGS WELL INFORMATION**

<u>MAP ID</u>	<u>WELL ID</u>	<u>LOCATION FROM TP</u>
1	USGS40000471574	0 - 1/8 Mile ESE

# GEOCHECK® - PHYSICAL SETTING SOURCE SUMMARY

## FEDERAL USGS WELL INFORMATION

MAP ID	WELL ID	LOCATION FROM TP
2	USGS40000471613	1/8 - 1/4 Mile NE
3	USGS40000471539	1/8 - 1/4 Mile SE
A4	USGS40000471648	1/4 - 1/2 Mile NNE
A5	USGS40000471647	1/4 - 1/2 Mile NNE
B7	USGS40000471660	1/2 - 1 Mile ENE
B8	USGS40000471654	1/2 - 1 Mile ENE
C10	USGS40000471688	1/2 - 1 Mile WNW
11	USGS40000471777	1/2 - 1 Mile North
C12	USGS40000471689	1/2 - 1 Mile WNW
D14	USGS40000471698	1/2 - 1 Mile WNW
15	USGS40000471659	1/2 - 1 Mile ENE
E16	USGS40000471690	1/2 - 1 Mile WNW
17	USGS40000471447	1/2 - 1 Mile WSW
F18	USGS40000471323	1/2 - 1 Mile South
E19	USGS40000471709	1/2 - 1 Mile WNW
F20	USGS40000471315	1/2 - 1 Mile South
21	USGS40000471677	1/2 - 1 Mile ENE
22	USGS40000471710	1/2 - 1 Mile WNW
23	USGS40000471421	1/2 - 1 Mile WSW
24	USGS40000471676	1/2 - 1 Mile ENE

## FEDERAL FRDS PUBLIC WATER SUPPLY SYSTEM INFORMATION

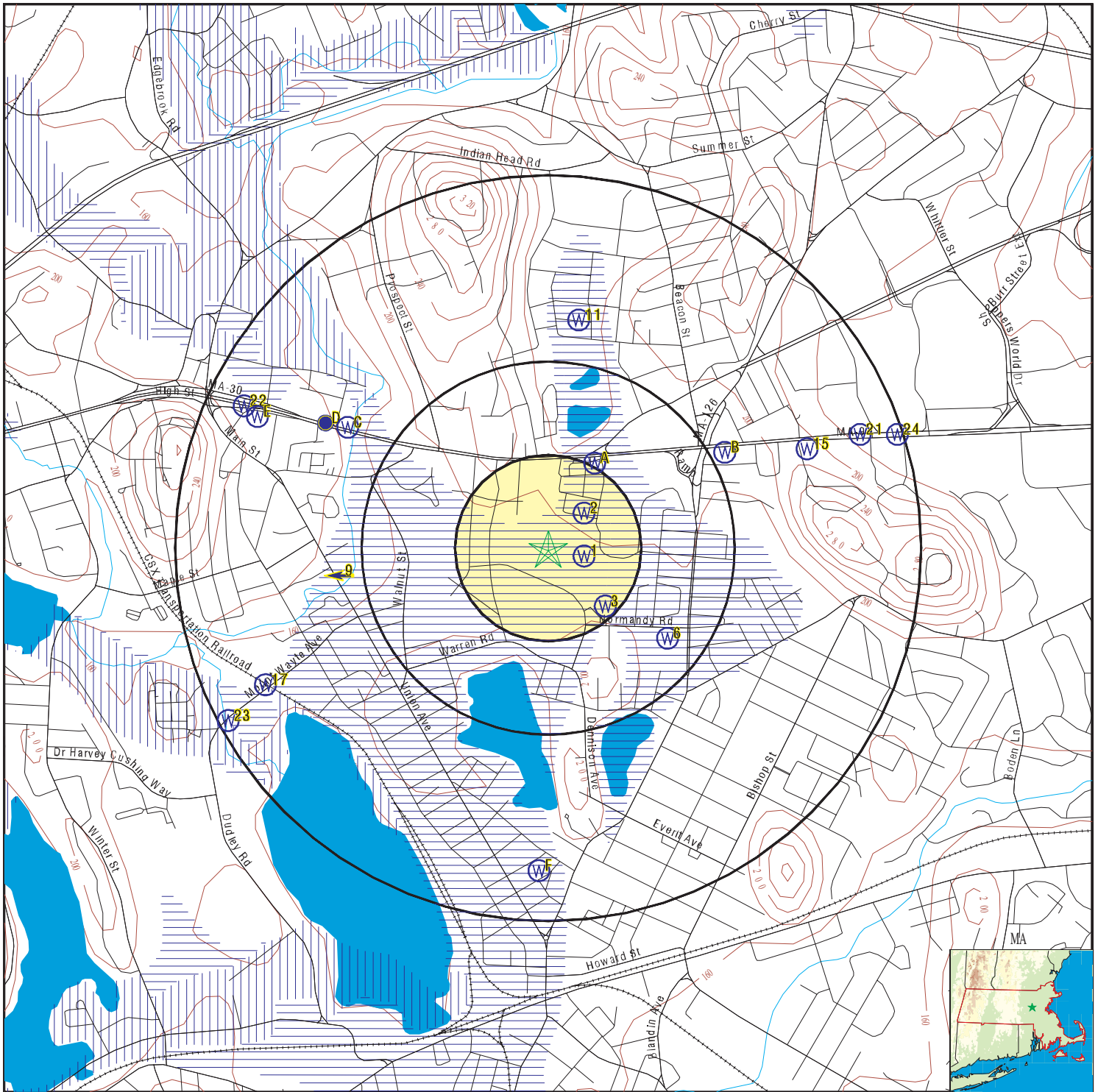
MAP ID	WELL ID	LOCATION FROM TP
No PWS System Found		

Note: PWS System location is not always the same as well location.

## STATE DATABASE WELL INFORMATION

MAP ID	WELL ID	LOCATION FROM TP
6	MA8000000001476	1/4 - 1/2 Mile SE

# PHYSICAL SETTING SOURCE MAP - 5079019.2s



- |  |  |                                     |
|--|--|-------------------------------------|
| County Boundary                            | Groundwater Flow Direction                 | Potentially Productive Aquifers     |
| Major Roads                                | Indeterminate Groundwater Flow at Location | Not Potentially Productive Aquifers |
| Contour Lines                              | Groundwater Flow Varies at Location        | DEP Approved Zone IIs               |
| Earthquake epicenter, Richter 5 or greater |  | EPA Designated Sole Src. Aq.        |
| Water Wells                                |  |                                     |
| Public Water Supply Wells                  |  |                                     |
| Cluster of Multiple Icons                  |  |                                     |

SITE NAME: Fuller Middle School  
 ADDRESS: 31 Flagg Drive  
 Framingham MA 01702  
 LAT/LONG: 42.294293 / 71.416665

CLIENT: McPhail Associates  
 CONTACT: Brian Fong-Murdock  
 INQUIRY #: 5079019.2s  
 DATE: October 17, 2017 3:58 pm

# GEOCHECK® - PHYSICAL SETTING SOURCE MAP FINDINGS

Map ID  
 Direction  
 Distance  
 Elevation

Database      EDR ID Number

**1**  
**ESE**  
**0 - 1/8 Mile**  
**Lower**      **FED USGS**      **USGS40000471574**

Org. Identifier:	USGS-MA		
Formal name:	USGS Massachusetts Water Science Center		
Monloc Identifier:	USGS-421738071245501		
Monloc name:	MA-F1X 13		
Monloc type:	Well		
Monloc desc:	Not Reported		
Huc code:	01070005	Drainagearea value:	Not Reported
Drainagearea Units:	Not Reported	Contrib drainagearea:	Not Reported
Contrib drainagearea units:	Not Reported	Latitude:	42.2939846
Longitude:	-71.4147831	Sourcemap scale:	24000
Horiz Acc measure:	1	Horiz Acc measure units:	seconds
Horiz Collection method:	Interpolated from map		
Horiz coord refsys:	NAD83	Vert measure val:	165.00
Vert measure units:	feet	Vertacc measure val:	5
Vert accmeasure units:	feet		
Vertcollection method:	Interpolated from topographic map		
Vert coord refsys:	NGVD29	Countrycode:	US
Aquifername:	Sand and gravel aquifers (glaciated regions)		
Formation type:	Not Reported		
Aquifer type:	Not Reported		
Construction date:	19720510	Welldepth:	42
Welldepth units:	ft	Wellholedepth:	42
Wellholedepth units:	ft		

Ground-water levels, Number of Measurements: 0

**2**  
**NE**  
**1/8 - 1/4 Mile**  
**Higher**      **FED USGS**      **USGS40000471613**

Org. Identifier:	USGS-MA		
Formal name:	USGS Massachusetts Water Science Center		
Monloc Identifier:	USGS-421744071245501		
Monloc name:	MA-F1W 23		
Monloc type:	Well		
Monloc desc:	Not Reported		
Huc code:	01070005	Drainagearea value:	Not Reported
Drainagearea Units:	Not Reported	Contrib drainagearea:	Not Reported
Contrib drainagearea units:	Not Reported	Latitude:	42.2956512
Longitude:	-71.4147831	Sourcemap scale:	24000
Horiz Acc measure:	1	Horiz Acc measure units:	seconds
Horiz Collection method:	Interpolated from map		
Horiz coord refsys:	NAD83	Vert measure val:	179.00
Vert measure units:	feet	Vertacc measure val:	5
Vert accmeasure units:	feet		
Vertcollection method:	Interpolated from topographic map		
Vert coord refsys:	NGVD29	Countrycode:	US
Aquifername:	Sand and gravel aquifers (glaciated regions)		
Formation type:	Not Reported		



## GEOCHECK® - PHYSICAL SETTING SOURCE MAP FINDINGS

Aquifer type:	Not Reported	Welldepth:	95
Construction date:	19760217	Wellholeddepth:	95
Welldepth units:	ft		
Wellholeddepth units:	ft		

Ground-water levels, Number of Measurements: 0

**3  
SE  
1/8 - 1/4 Mile  
Higher**

**FED USGS      USGS40000471539**

Org. Identifier:	USGS-MA		
Formal name:	USGS Massachusetts Water Science Center		
Monloc Identifier:	USGS-421731071245101		
Monloc name:	MA-F1X 14		
Monloc type:	Well		
Monloc desc:	Not Reported		
Huc code:	01070005	Drainagearea value:	Not Reported
Drainagearea Units:	Not Reported	Contrib drainagearea:	Not Reported
Contrib drainagearea units:	Not Reported	Latitude:	42.2920402
Longitude:	-71.4136719	Sourcemap scale:	24000
Horiz Acc measure:	1	Horiz Acc measure units:	seconds
Horiz Collection method:	Interpolated from map		
Horiz coord refsys:	NAD83	Vert measure val:	169.00
Vert measure units:	feet	Vertacc measure val:	5
Vert accmeasure units:	feet		
Vertcollection method:	Interpolated from topographic map		
Vert coord refsys:	NGVD29	Countrycode:	US
Aquifername:	Sand and gravel aquifers (glaciated regions)		
Formation type:	Not Reported		
Aquifer type:	Not Reported		
Construction date:	19720510	Welldepth:	57
Welldepth units:	ft	Wellholeddepth:	57
Wellholeddepth units:	ft		

Ground-water levels, Number of Measurements: 0

**A4  
NNE  
1/4 - 1/2 Mile  
Higher**

**FED USGS      USGS40000471648**

Org. Identifier:	USGS-MA		
Formal name:	USGS Massachusetts Water Science Center		
Monloc Identifier:	USGS-421751071245401		
Monloc name:	MA-F1W 21		
Monloc type:	Well		
Monloc desc:	Not Reported		
Huc code:	01070005	Drainagearea value:	Not Reported
Drainagearea Units:	Not Reported	Contrib drainagearea:	Not Reported
Contrib drainagearea units:	Not Reported	Latitude:	42.2975956
Longitude:	-71.4145053	Sourcemap scale:	24000
Horiz Acc measure:	1	Horiz Acc measure units:	seconds
Horiz Collection method:	Interpolated from map		
Horiz coord refsys:	NAD83	Vert measure val:	180.00
Vert measure units:	feet	Vertacc measure val:	5
Vert accmeasure units:	feet		
Vertcollection method:	Interpolated from topographic map		
Vert coord refsys:	NGVD29	Countrycode:	US
Aquifername:	Sand and gravel aquifers (glaciated regions)		
Formation type:	Not Reported		

## GEOCHECK® - PHYSICAL SETTING SOURCE MAP FINDINGS

Aquifer type:	Not Reported	Welldepth:	32
Construction date:	19620404	Wellholeddepth:	92
Welldepth units:	ft		
Wellholeddepth units:	ft		

Ground-water levels, Number of Measurements: 0

**A5  
NNE  
1/4 - 1/2 Mile  
Higher**

**FED USGS      USGS40000471647**

Org. Identifier:	USGS-MA		
Formal name:	USGS Massachusetts Water Science Center		
Monloc Identifier:	USGS-421751071245201		
Monloc name:	MA-F1W 22		
Monloc type:	Well		
Monloc desc:	Not Reported		
Huc code:	01070005	Drainagearea value:	Not Reported
Drainagearea Units:	Not Reported	Contrib drainagearea:	Not Reported
Contrib drainagearea units:	Not Reported	Latitude:	42.2975956
Longitude:	-71.4139497	Sourcemap scale:	24000
Horiz Acc measure:	1	Horiz Acc measure units:	seconds
Horiz Collection method:	Interpolated from map		
Horiz coord refsys:	NAD83	Vert measure val:	180.00
Vert measure units:	feet	Vertacc measure val:	5
Vert accmeasure units:	feet		
Vertcollection method:	Interpolated from topographic map		
Vert coord refsys:	NGVD29	Countrycode:	US
Aquifername:	Sand and gravel aquifers (glaciated regions)		
Formation type:	Not Reported		
Aquifer type:	Not Reported		
Construction date:	19620405	Welldepth:	32
Welldepth units:	ft	Wellholeddepth:	92
Wellholeddepth units:	ft		

Ground-water levels, Number of Measurements: 0

**6  
SE  
1/4 - 1/2 Mile  
Higher**

**MA WELLS      MA8000000001476**

Fid:	1475	Fac name:	MA NATIONAL GUARD
Address:	522 CONCORD ST	Town:	FRAMINGHAM
Region:	Northeast	Rtn:	Not Reported
Hw id:	Not Reported	Sw id:	Not Reported
Sseis id:	0	Npdes id:	Not Reported
Air:	Not Reported	Gwd:	Not Reported
Hwr:	Not Reported	Lqg ma:	Y
Lqg rcra:	Not Reported	Lqtu:	Not Reported
Tsdf:	Not Reported	Swd:	Not Reported
Fac id:	33905	Source id:	Not Reported
Site name:	Not Reported		
Latitude:	0		
Longitude:	0		
Type:	Not Reported	Zii num:	0
Pws id:	Not Reported	Site id:	MA8000000001476

## GEOCHECK® - PHYSICAL SETTING SOURCE MAP FINDINGS

Map ID  
Direction  
Distance  
Elevation

Database      EDR ID Number

**B7**  
**ENE**  
**1/2 - 1 Mile**  
**Higher**

**FED USGS      USGS40000471660**

Org. Identifier:	USGS-MA		
Formal name:	USGS Massachusetts Water Science Center		
Monloc Identifier:	USGS-421753071242901		
Monloc name:	MA-F1R 62		
Monloc type:	Well		
Monloc desc:	Not Reported		
Huc code:	01070005	Drainagearea value:	Not Reported
Drainagearea Units:	Not Reported	Contrib drainagearea:	Not Reported
Contrib drainagearea units:	Not Reported	Latitude:	42.2981513
Longitude:	-71.4075607	Sourcemap scale:	24000
Horiz Acc measure:	1	Horiz Acc measure units:	seconds
Horiz Collection method:	Interpolated from map		
Horiz coord refsys:	NAD83	Vert measure val:	181.70
Vert measure units:	feet	Vertacc measure val:	1
Vert accmeasure units:	feet		
Vertcollection method:	Level or other surveying method		
Vert coord refsys:	NGVD29	Countrycode:	US
Aquifername:	Sand and gravel aquifers (glaciated regions)		
Formation type:	Not Reported		
Aquifer type:	Not Reported		
Construction date:	196611	Welldepth:	16
Welldepth units:	ft	Wellholedepth:	16
Wellholedepth units:	ft		

Ground-water levels, Number of Measurements: 0

**B8**  
**ENE**  
**1/2 - 1 Mile**  
**Higher**

**FED USGS      USGS40000471654**

Org. Identifier:	USGS-MA		
Formal name:	USGS Massachusetts Water Science Center		
Monloc Identifier:	USGS-421752071242801		
Monloc name:	MA-F1W 17		
Monloc type:	Well		
Monloc desc:	Not Reported		
Huc code:	01070005	Drainagearea value:	Not Reported
Drainagearea Units:	Not Reported	Contrib drainagearea:	Not Reported
Contrib drainagearea units:	Not Reported	Latitude:	42.2978735
Longitude:	-71.4072829	Sourcemap scale:	24000
Horiz Acc measure:	1	Horiz Acc measure units:	seconds
Horiz Collection method:	Interpolated from map		
Horiz coord refsys:	NAD83	Vert measure val:	158.00
Vert measure units:	feet	Vertacc measure val:	5
Vert accmeasure units:	feet		
Vertcollection method:	Interpolated from topographic map		
Vert coord refsys:	NGVD29	Countrycode:	US
Aquifername:	Sand and gravel aquifers (glaciated regions)		
Formation type:	Not Reported		

## GEOCHECK® - PHYSICAL SETTING SOURCE MAP FINDINGS

Aquifer type:	Not Reported	Welldepth:	47
Construction date:	19750319	Wellholeddepth:	48
Welldepth units:	ft		
Wellholeddepth units:	ft		

Ground-water levels, Number of Measurements: 0

<b>9 West 1/2 - 1 Mile Lower</b>	Site ID:	3-0004405	<b>AQUIFLOW</b>	<b>4721</b>
	Groundwater Flow:	W		
	Water Table Depth:	Avg. 8 ft.		
	Date:	06/25/1993		

<b>C10 WNW 1/2 - 1 Mile Lower</b>			<b>FED USGS</b>	<b>USGS40000471688</b>
---	--	--	-----------------	------------------------

Org. Identifier:	USGS-MA		
Formal name:	USGS Massachusetts Water Science Center		
Monloc Identifier:	USGS-421756071253801		
Monloc name:	MA-F1B 6		
Monloc type:	Well		
Monloc desc:	Not Reported		
Huc code:	01070005	Drainagearea value:	Not Reported
Drainagearea Units:	Not Reported	Contrib drainagearea:	Not Reported
Contrib drainagearea units:	Not Reported	Latitude:	42.2989844
Longitude:	-71.4267279	Sourcemap scale:	24000
Horiz Acc measure:	1	Horiz Acc measure units:	seconds
Horiz Collection method:	Interpolated from map		
Horiz coord refsys:	NAD83	Vert measure val:	152.00
Vert measure units:	feet	Vertacc measure val:	1
Vert accmeasure units:	feet		
Vertcollection method:	Level or other surveying method		
Vert coord refsys:	NGVD29	Countrycode:	US
Aquifername:	Sand and gravel aquifers (glaciated regions)		
Formation type:	Not Reported		
Aquifer type:	Not Reported		
Construction date:	19310716	Welldepth:	44.5
Welldepth units:	ft	Wellholeddepth:	44.5
Wellholeddepth units:	ft		

Ground-water levels, Number of Measurements: 0

<b>11 North 1/2 - 1 Mile Higher</b>			<b>FED USGS</b>	<b>USGS40000471777</b>
---	--	--	-----------------	------------------------

Org. Identifier:	USGS-MA		
Formal name:	USGS Massachusetts Water Science Center		
Monloc Identifier:	USGS-421811071245601		
Monloc name:	MA-F1R 38		
Monloc type:	Well		
Monloc desc:	Not Reported		
Huc code:	01070005	Drainagearea value:	Not Reported
Drainagearea Units:	Not Reported	Contrib drainagearea:	Not Reported
Contrib drainagearea units:	Not Reported	Latitude:	42.3031511
Longitude:	-71.4150609	Sourcemap scale:	24000

## GEOCHECK® - PHYSICAL SETTING SOURCE MAP FINDINGS

Horiz Acc measure:	1	Horiz Acc measure units:	seconds
Horiz Collection method:	Interpolated from map		
Horiz coord refsys:	NAD83	Vert measure val:	160.50
Vert measure units:	feet	Vertacc measure val:	1
Vert accmeasure units:	feet		
Vertcollection method:	Level or other surveying method		
Vert coord refsys:	NGVD29	Countrycode:	US
Aquifername:	Sand and gravel aquifers (glaciated regions)		
Formation type:	Not Reported		
Aquifer type:	Not Reported		
Construction date:	1954	Welldepth:	43.5
Welldepth units:	ft	Wellholedepth:	43.5
Wellholedepth units:	ft		

Ground-water levels, Number of Measurements: 0

**C12**  
**WNW**  
**1/2 - 1 Mile**  
**Lower**

**FED USGS      USGS40000471689**

Org. Identifier:	USGS-MA		
Formal name:	USGS Massachusetts Water Science Center		
Monloc Identifier:	USGS-421756071254101		
Monloc name:	MA-F1R 61		
Monloc type:	Well		
Monloc desc:	Not Reported		
Huc code:	01070005	Drainagearea value:	Not Reported
Drainagearea Units:	Not Reported	Contrib drainagearea:	Not Reported
Contrib drainagearea units:	Not Reported	Latitude:	42.2989844
Longitude:	-71.4275613	Sourcemap scale:	24000
Horiz Acc measure:	1	Horiz Acc measure units:	seconds
Horiz Collection method:	Interpolated from map		
Horiz coord refsys:	NAD83	Vert measure val:	159.20
Vert measure units:	feet	Vertacc measure val:	1
Vert accmeasure units:	feet		
Vertcollection method:	Level or other surveying method		
Vert coord refsys:	NGVD29	Countrycode:	US
Aquifername:	Sand and gravel aquifers (glaciated regions)		
Formation type:	Not Reported		
Aquifer type:	Not Reported		
Construction date:	19580917	Welldepth:	60
Welldepth units:	ft	Wellholedepth:	60
Wellholedepth units:	ft		

Ground-water levels, Number of Measurements: 0

**D13**  
**WNW**  
**1/2 - 1 Mile**  
**Lower**

Site ID:	3-0001356	<b>AQUIFLOW</b>	<b>4720</b>
Groundwater Flow:	Not Reported		
Water Table Depth:	Shallowest: 5.17 ft. Deepest: 6.00 ft.		
Date:	08/90		

**D14**  
**WNW**  
**1/2 - 1 Mile**  
**Lower**

**FED USGS      USGS40000471698**

## GEOCHECK® - PHYSICAL SETTING SOURCE MAP FINDINGS

Org. Identifier:	USGS-MA		
Formal name:	USGS Massachusetts Water Science Center		
Monloc Identifier:	USGS-421757071254401		
Monloc name:	MA-F1R 60		
Monloc type:	Well		
Monloc desc:	Not Reported		
Huc code:	01070005	Drainagearea value:	Not Reported
Drainagearea Units:	Not Reported	Contrib drainagearea:	Not Reported
Contrib drainagearea units:	Not Reported	Latitude:	42.2992621
Longitude:	-71.4283946	Sourcemap scale:	24000
Horiz Acc measure:	1	Horiz Acc measure units:	seconds
Horiz Collection method:	Interpolated from map		
Horiz coord refsys:	NAD83	Vert measure val:	158.30
Vert measure units:	feet	Vertacc measure val:	1
Vert accmeasure units:	feet		
Vertcollection method:	Level or other surveying method		
Vert coord refsys:	NGVD29	Countrycode:	US
Aquifername:	Sand and gravel aquifers (glaciated regions)		
Formation type:	Not Reported		
Aquifer type:	Not Reported		
Construction date:	19580918	Welldepth:	Not Reported
Welldepth units:	Not Reported	Wellholedepth:	Not Reported
Wellholedepth units:	Not Reported		

Ground-water levels, Number of Measurements: 0

**15  
ENE  
1/2 - 1 Mile  
Higher**

**FED USGS      USGS40000471659**

Org. Identifier:	USGS-MA		
Formal name:	USGS Massachusetts Water Science Center		
Monloc Identifier:	USGS-421753071241301		
Monloc name:	MA-F1R 63		
Monloc type:	Well		
Monloc desc:	Not Reported		
Huc code:	01070005	Drainagearea value:	Not Reported
Drainagearea Units:	Not Reported	Contrib drainagearea:	Not Reported
Contrib drainagearea units:	Not Reported	Latitude:	42.2981513
Longitude:	-71.403116	Sourcemap scale:	24000
Horiz Acc measure:	1	Horiz Acc measure units:	seconds
Horiz Collection method:	Interpolated from map		
Horiz coord refsys:	NAD83	Vert measure val:	204.50
Vert measure units:	feet	Vertacc measure val:	1
Vert accmeasure units:	feet		
Vertcollection method:	Level or other surveying method		
Vert coord refsys:	NGVD29	Countrycode:	US
Aquifername:	Sand and gravel aquifers (glaciated regions)		
Formation type:	Not Reported		
Aquifer type:	Not Reported		
Construction date:	196611	Welldepth:	16.5
Welldepth units:	ft	Wellholedepth:	16.5
Wellholedepth units:	ft		

Ground-water levels, Number of Measurements: 0

# GEOCHECK® - PHYSICAL SETTING SOURCE MAP FINDINGS

Map ID  
 Direction  
 Distance  
 Elevation

Database      EDR ID Number

**E16**  
**WNW**  
**1/2 - 1 Mile**  
**Higher**

**FED USGS      USGS40000471690**

Org. Identifier:	USGS-MA		
Formal name:	USGS Massachusetts Water Science Center		
Monloc Identifier:	USGS-421756071255601		
Monloc name:	MA-F1W 76		
Monloc type:	Well		
Monloc desc:	Not Reported		
Huc code:	01070005	Drainagearea value:	Not Reported
Drainagearea Units:	Not Reported	Contrib drainagearea:	Not Reported
Contrib drainagearea units:	Not Reported	Latitude:	42.2989843
Longitude:	-71.4317281	Sourcemap scale:	24000
Horiz Acc measure:	1	Horiz Acc measure units:	seconds
Horiz Collection method:	Interpolated from map		
Horiz coord refsys:	NAD83	Vert measure val:	161.00
Vert measure units:	feet	Vertacc measure val:	5
Vert accmeasure units:	feet		
Vertcollection method:	Interpolated from topographic map		
Vert coord refsys:	NGVD29	Countrycode:	US
Aquifername:	Sand and gravel aquifers (glaciated regions)		
Formation type:	Not Reported		
Aquifer type:	Not Reported		
Construction date:	19660919	Welldepth:	34.7
Welldepth units:	ft	Wellholedepth:	34.7
Wellholedepth units:	ft		

Ground-water levels, Number of Measurements: 0

**17**  
**WSW**  
**1/2 - 1 Mile**  
**Higher**

**FED USGS      USGS40000471447**

Org. Identifier:	USGS-MA		
Formal name:	USGS Massachusetts Water Science Center		
Monloc Identifier:	USGS-421720071255501		
Monloc name:	MA-F1B 18		
Monloc type:	Well		
Monloc desc:	Not Reported		
Huc code:	01070005	Drainagearea value:	Not Reported
Drainagearea Units:	Not Reported	Contrib drainagearea:	Not Reported
Contrib drainagearea units:	Not Reported	Latitude:	42.2889844
Longitude:	-71.4314502	Sourcemap scale:	24000
Horiz Acc measure:	1	Horiz Acc measure units:	seconds
Horiz Collection method:	Interpolated from map		
Horiz coord refsys:	NAD83	Vert measure val:	153.50
Vert measure units:	feet	Vertacc measure val:	1
Vert accmeasure units:	feet		
Vertcollection method:	Level or other surveying method		
Vert coord refsys:	NGVD29	Countrycode:	US
Aquifername:	Not Reported		
Formation type:	Not Reported		

## GEOCHECK® - PHYSICAL SETTING SOURCE MAP FINDINGS

Aquifer type:	Not Reported	Welldepth:	29
Construction date:	19451217	Wellholeddepth:	29
Welldepth units:	ft		
Wellholeddepth units:	ft		

Ground-water levels, Number of Measurements: 0

**F18**  
**South**  
**1/2 - 1 Mile**  
**Higher**

**FED USGS      USGS40000471323**

Org. Identifier:	USGS-MA		
Formal name:	USGS Massachusetts Water Science Center		
Monloc Identifier:	USGS-421655071250301		
Monloc name:	MA-F1X 15		
Monloc type:	Well		
Monloc desc:	Not Reported		
Huc code:	01070005	Drainagearea value:	Not Reported
Drainagearea Units:	Not Reported	Contrib drainagearea:	Not Reported
Contrib drainagearea units:	Not Reported	Latitude:	42.2820403
Longitude:	-71.4170053	Sourcemap scale:	24000
Horiz Acc measure:	1	Horiz Acc measure units:	seconds
Horiz Collection method:	Interpolated from map		
Horiz coord refsys:	NAD83	Vert measure val:	72.36
Vert measure units:	feet	Vertacc measure val:	1
Vert accmeasure units:	feet		
Vertcollection method:	Level or other surveying method		
Vert coord refsys:	NGVD29	Countrycode:	US
Aquifername:	Not Reported		
Formation type:	Not Reported		
Aquifer type:	Not Reported		
Construction date:	19770211	Welldepth:	80
Welldepth units:	ft	Wellholeddepth:	80
Wellholeddepth units:	ft		

Ground-water levels, Number of Measurements: 0

**E19**  
**WNW**  
**1/2 - 1 Mile**  
**Higher**

**FED USGS      USGS40000471709**

Org. Identifier:	USGS-MA		
Formal name:	USGS Massachusetts Water Science Center		
Monloc Identifier:	USGS-421759071255701		
Monloc name:	MA-F1W 77		
Monloc type:	Well		
Monloc desc:	Not Reported		
Huc code:	01070005	Drainagearea value:	Not Reported
Drainagearea Units:	Not Reported	Contrib drainagearea:	Not Reported
Contrib drainagearea units:	Not Reported	Latitude:	42.2998176
Longitude:	-71.4320059	Sourcemap scale:	24000
Horiz Acc measure:	1	Horiz Acc measure units:	seconds
Horiz Collection method:	Interpolated from map		
Horiz coord refsys:	NAD83	Vert measure val:	161.00
Vert measure units:	feet	Vertacc measure val:	5
Vert accmeasure units:	feet		
Vertcollection method:	Interpolated from topographic map		
Vert coord refsys:	NGVD29	Countrycode:	US
Aquifername:	Sand and gravel aquifers (glaciated regions)		
Formation type:	Not Reported		



## GEOCHECK® - PHYSICAL SETTING SOURCE MAP FINDINGS

Aquifer type:	Not Reported	Welldepth:	32.6
Construction date:	19660919	Wellholeddepth:	32.6
Welldepth units:	ft		
Wellholeddepth units:	ft		

Ground-water levels, Number of Measurements: 0

**F20**  
**South**  
**1/2 - 1 Mile**  
**Higher**

**FED USGS      USGS40000471315**

Org. Identifier:	USGS-MA		
Formal name:	USGS Massachusetts Water Science Center		
Monloc Identifier:	USGS-421653071250401		
Monloc name:	MA-F1W 6		
Monloc type:	Well		
Monloc desc:	Not Reported		
Huc code:	01070005	Drainagearea value:	Not Reported
Drainagearea Units:	Not Reported	Contrib drainagearea:	Not Reported
Contrib drainagearea units:	Not Reported	Latitude:	42.2814847
Longitude:	-71.4172831	Sourcemap scale:	24000
Horiz Acc measure:	1	Horiz Acc measure units:	seconds
Horiz Collection method:	Interpolated from map		
Horiz coord refsys:	NAD83	Vert measure val:	168.00
Vert measure units:	feet	Vertacc measure val:	5
Vert accmeasure units:	feet		
Vertcollection method:	Interpolated from topographic map		
Vert coord refsys:	NGVD29	Countrycode:	US
Aquifername:	Sand and gravel aquifers (glaciated regions)		
Formation type:	Not Reported		
Aquifer type:	Not Reported		
Construction date:	1930	Welldepth:	40
Welldepth units:	ft	Wellholeddepth:	40
Wellholeddepth units:	ft		

Ground-water levels, Number of Measurements: 0

**21**  
**ENE**  
**1/2 - 1 Mile**  
**Higher**

**FED USGS      USGS40000471677**

Org. Identifier:	USGS-MA		
Formal name:	USGS Massachusetts Water Science Center		
Monloc Identifier:	USGS-421755071240301		
Monloc name:	MA-F1R 64		
Monloc type:	Well		
Monloc desc:	Not Reported		
Huc code:	01070005	Drainagearea value:	Not Reported
Drainagearea Units:	Not Reported	Contrib drainagearea:	Not Reported
Contrib drainagearea units:	Not Reported	Latitude:	42.2987069
Longitude:	-71.4003382	Sourcemap scale:	24000
Horiz Acc measure:	1	Horiz Acc measure units:	seconds
Horiz Collection method:	Interpolated from map		
Horiz coord refsys:	NAD83	Vert measure val:	176.50
Vert measure units:	feet	Vertacc measure val:	1
Vert accmeasure units:	feet		
Vertcollection method:	Level or other surveying method		
Vert coord refsys:	NGVD29	Countrycode:	US
Aquifername:	Sand and gravel aquifers (glaciated regions)		
Formation type:	Not Reported		

## GEOCHECK® - PHYSICAL SETTING SOURCE MAP FINDINGS

Aquifer type:	Not Reported	Welldepth:	17.5
Construction date:	196611	Wellholeddepth:	30
Welldepth units:	ft		
Wellholeddepth units:	ft		

Ground-water levels, Number of Measurements: 0

**22**  
**WNW**  
**1/2 - 1 Mile**  
**Higher**

**FED USGS      USGS40000471710**

Org. Identifier:	USGS-MA		
Formal name:	USGS Massachusetts Water Science Center		
Monloc Identifier:	USGS-421759071255901		
Monloc name:	MA-F1R 59		
Monloc type:	Well		
Monloc desc:	Not Reported		
Huc code:	01070005	Drainagearea value:	Not Reported
Drainagearea Units:	Not Reported	Contrib drainagearea:	Not Reported
Contrib drainagearea units:	Not Reported	Latitude:	42.2998176
Longitude:	-71.4325614	Sourcemap scale:	24000
Horiz Acc measure:	1	Horiz Acc measure units:	seconds
Horiz Collection method:	Interpolated from map		
Horiz coord refsys:	NAD83	Vert measure val:	169.20
Vert measure units:	feet	Vertacc measure val:	1
Vert accmeasure units:	feet		
Vertcollection method:	Level or other surveying method		
Vert coord refsys:	NGVD29	Countrycode:	US
Aquifername:	Not Reported		
Formation type:	Not Reported		
Aquifer type:	Not Reported		
Construction date:	195809	Welldepth:	58
Welldepth units:	ft	Wellholeddepth:	58
Wellholeddepth units:	ft		

Ground-water levels, Number of Measurements: 0

**23**  
**WSW**  
**1/2 - 1 Mile**  
**Lower**

**FED USGS      USGS40000471421**

Org. Identifier:	USGS-MA		
Formal name:	USGS Massachusetts Water Science Center		
Monloc Identifier:	USGS-421715071260201		
Monloc name:	MA-F1B 38		
Monloc type:	Well		
Monloc desc:	Not Reported		
Huc code:	01070005	Drainagearea value:	Not Reported
Drainagearea Units:	Not Reported	Contrib drainagearea:	Not Reported
Contrib drainagearea units:	Not Reported	Latitude:	42.2875956
Longitude:	-71.4333947	Sourcemap scale:	24000
Horiz Acc measure:	1	Horiz Acc measure units:	seconds
Horiz Collection method:	Interpolated from map		
Horiz coord refsys:	NAD83	Vert measure val:	152.00
Vert measure units:	feet	Vertacc measure val:	1
Vert accmeasure units:	feet		
Vertcollection method:	Level or other surveying method		
Vert coord refsys:	NGVD29	Countrycode:	US
Aquifername:	Sand and gravel aquifers (glaciated regions)		
Formation type:	Not Reported		

## GEOCHECK® - PHYSICAL SETTING SOURCE MAP FINDINGS

Aquifer type:	Not Reported	Welldepth:	50.5
Construction date:	19451217	Wellholeddepth:	50.5
Welldepth units:	ft		
Wellholeddepth units:	ft		

Ground-water levels, Number of Measurements: 0

**24**  
**ENE**  
**1/2 - 1 Mile**  
**Higher**

**FED USGS      USGS40000471676**

Org. Identifier:	USGS-MA		
Formal name:	USGS Massachusetts Water Science Center		
Monloc Identifier:	USGS-421755071235601		
Monloc name:	MA-F1R 65		
Monloc type:	Well		
Monloc desc:	Not Reported		
Huc code:	01070005	Drainagearea value:	Not Reported
Drainagearea Units:	Not Reported	Contrib drainagearea:	Not Reported
Contrib drainagearea units:	Not Reported	Latitude:	42.2987069
Longitude:	-71.3983937	Sourcemap scale:	24000
Horiz Acc measure:	1	Horiz Acc measure units:	seconds
Horiz Collection method:	Interpolated from map		
Horiz coord refsys:	NAD83	Vert measure val:	170.60
Vert measure units:	feet	Vertacc measure val:	1
Vert accmeasure units:	feet		
Vertcollection method:	Level or other surveying method		
Vert coord refsys:	NGVD29	Countrycode:	US
Aquifername:	Sand and gravel aquifers (glaciated regions)		
Formation type:	Not Reported		
Aquifer type:	Not Reported		
Construction date:	196611	Welldepth:	58
Welldepth units:	ft	Wellholeddepth:	58
Wellholeddepth units:	ft		

Ground-water levels, Number of Measurements: 0

**1G**  
**WNW**  
**1/2 - 1 Mile**  
**Lower**

Site ID:	3-0001356	<b>AQUIFLOW      4720</b>
Groundwater Flow:	Not Reported	
Water Table Depth:	Shallowest: 5.17 ft. Deepest: 6.00 ft.	
Date:	08/90	

**2G**  
**West**  
**1/2 - 1 Mile**  
**Lower**

Site ID:	3-0004405	<b>AQUIFLOW      4721</b>
Groundwater Flow:	W	
Water Table Depth:	Avg. 8 ft.	
Date:	06/25/1993	

# GEOCHECK® - PHYSICAL SETTING SOURCE MAP FINDINGS RADON

## AREA RADON INFORMATION

State Database: MA Radon

### Radon Test Results

County	% of sites > 4 pCi/L	Median
MIDDLESEX	26	2.2

Federal EPA Radon Zone for MIDDLESEX County: 1

- Note: Zone 1 indoor average level > 4 pCi/L.
- : Zone 2 indoor average level  $\geq$  2 pCi/L and  $\leq$  4 pCi/L.
- : Zone 3 indoor average level < 2 pCi/L.

---

### Federal Area Radon Information for MIDDLESEX COUNTY, MA

Number of sites tested: 341

Area	Average Activity	% < 4 pCi/L	% 4-20 pCi/L	% > 20 pCi/L
Living Area - 1st Floor	3.515 pCi/L	79%	15%	6%
Living Area - 2nd Floor	Not Reported	Not Reported	Not Reported	Not Reported
Basement	4.210 pCi/L	74%	23%	2%

# PHYSICAL SETTING SOURCE RECORDS SEARCHED

## TOPOGRAPHIC INFORMATION

### USGS 7.5' Digital Elevation Model (DEM)

Source: United States Geologic Survey

EDR acquired the USGS 7.5' Digital Elevation Model in 2002 and updated it in 2006. The 7.5 minute DEM corresponds to the USGS 1:24,000- and 1:25,000-scale topographic quadrangle maps. The DEM provides elevation data with consistent elevation units and projection.

### Current USGS 7.5 Minute Topographic Map

Source: U.S. Geological Survey

## HYDROLOGIC INFORMATION

Flood Zone Data: This data was obtained from the Federal Emergency Management Agency (FEMA). It depicts 100-year and 500-year flood zones as defined by FEMA. It includes the National Flood Hazard Layer (NFHL) which incorporates Flood Insurance Rate Map (FIRM) data and Q3 data from FEMA in areas not covered by NFHL.

Source: FEMA

Telephone: 877-336-2627

Date of Government Version: 2003, 2015

NWI: National Wetlands Inventory. This data, available in select counties across the country, was obtained by EDR in 2002, 2005 and 2010 from the U.S. Fish and Wildlife Service.

### State Wetlands Data: Wetland Inventory

Source: MassDEP

Telephone: 617-292-5907

## HYDROGEOLOGIC INFORMATION

### AQUIFLOW<sup>R</sup> Information System

Source: EDR proprietary database of groundwater flow information

EDR has developed the AQUIFLOW Information System (AIS) to provide data on the general direction of groundwater flow at specific points. EDR has reviewed reports submitted to regulatory authorities at select sites and has extracted the date of the report, hydrogeologically determined groundwater flow direction and depth to water table information.

## GEOLOGIC INFORMATION

### Geologic Age and Rock Stratigraphic Unit

Source: P.G. Schruben, R.E. Arndt and W.J. Bawiec, Geology of the Conterminous U.S. at 1:2,500,000 Scale - A digital representation of the 1974 P.B. King and H.M. Beikman Map, USGS Digital Data Series DDS - 11 (1994).

### STATSGO: State Soil Geographic Database

Source: Department of Agriculture, Natural Resources Conservation Service (NRCS)

The U.S. Department of Agriculture's (USDA) Natural Resources Conservation Service (NRCS) leads the national Conservation Soil Survey (NCSS) and is responsible for collecting, storing, maintaining and distributing soil survey information for privately owned lands in the United States. A soil map in a soil survey is a representation of soil patterns in a landscape. Soil maps for STATSGO are compiled by generalizing more detailed (SSURGO) soil survey maps.

### SSURGO: Soil Survey Geographic Database

Source: Department of Agriculture, Natural Resources Conservation Service (NRCS)

Telephone: 800-672-5559

SSURGO is the most detailed level of mapping done by the Natural Resources Conservation Service, mapping scales generally range from 1:12,000 to 1:63,360. Field mapping methods using national standards are used to construct the soil maps in the Soil Survey Geographic (SSURGO) database. SSURGO digitizing duplicates the original soil survey maps. This level of mapping is designed for use by landowners, townships and county natural resource planning and management.

# PHYSICAL SETTING SOURCE RECORDS SEARCHED

## LOCAL / REGIONAL WATER AGENCY RECORDS

### FEDERAL WATER WELLS

#### PWS: Public Water Systems

Source: EPA/Office of Drinking Water

Telephone: 202-564-3750

Public Water System data from the Federal Reporting Data System. A PWS is any water system which provides water to at least 25 people for at least 60 days annually. PWSs provide water from wells, rivers and other sources.

#### PWS ENF: Public Water Systems Violation and Enforcement Data

Source: EPA/Office of Drinking Water

Telephone: 202-564-3750

Violation and Enforcement data for Public Water Systems from the Safe Drinking Water Information System (SDWIS) after August 1995. Prior to August 1995, the data came from the Federal Reporting Data System (FRDS).

#### USGS Water Wells: USGS National Water Inventory System (NWIS)

This database contains descriptive information on sites where the USGS collects or has collected data on surface water and/or groundwater. The groundwater data includes information on wells, springs, and other sources of groundwater.

### STATE RECORDS

#### Massachusetts Geographic Information System (MassGIS) Datalayers

Source: Executive Office of Environmental Affairs

Public Water Supply Database: The Public Water Supply datalayer contains the locations of public community surface and groundwater supply sources and public non-community supply sources as defined in 310 CMR 22.00.

## OTHER STATE DATABASE INFORMATION

Areas of Critical Environmental Concern Datalayer: The Areas of Critical Environmental Concern (ACEC) datalayer shows the location of areas that have been designated ACECs by the Secretary of Environmental Affairs. ACEC designation requires greater environmental review of certain kinds of proposed development under state jurisdiction within the ACEC boundaries. The ACEC Program is administered by the Department of Environmental Management (DEM) on behalf of the Secretary of Environmental Affairs. The Massachusetts Coastal Zone Management (MCZM) Office managed the original Coastal ACEC Program from 1978 to 1993, and continues to play a key role in monitoring coastal ACECs. Procedures for ACEC designation and the general policies governing the effects of designation are contained in the ACEC regulations (301 CMR 12.00). The ACEC datalayer has been compiled by MCZM and DEM and includes both coastal and inland areas.

EPA Designated Sole Source Aquifers Datalayer: The Sole Source Aquifer datalayer was compiled by the Department of Environmental Protection (DEP) Division of Water Supply (DWS). Seven Sole Source Aquifers have been designated by the US Environmental Protection Agency (EPA) for Massachusetts. A Sole Source Aquifer (SSA) is an aquifer designated by US EPA as the sole or principal source of drinking water for a given aquifer service area; that is, an aquifer which is needed to supply 50% or more of the drinking water for that area and for which there are no reasonably available alternative sources should that aquifer become contaminated. The aquifers were defined by a EPA hydrogeologist.

Aquifers Datalayer: MassGIS produced an aquifer datalayer composed of 20 individual panels, generally based on the boundaries of the major drainage basins. Areas of high and medium yield were mapped. This datalayer includes polygon attribute coding to help in the identification of areas in which cleanup of hazardous waste sites must meet drinking water standards, as defined in the Massachusetts Contingency Plan (MCP) (310 CMR 40.00000).

Non-Potential Drinking Water Source Areas: Non-Potential Drinking Water Source Areas (NPDWSA) are regulatory in nature, representing one of many considerations used in determining the standards to which ground water must be cleaned in the event of a release of oil or hazardous material. NPDWSAs are not based on existing water quality and do not indicate poor ambient conditions.

# PHYSICAL SETTING SOURCE RECORDS SEARCHED

DEP Approved Zone IIs Datalayer: The Department of Environmental Protection (DEP) approved Zone IIs datalayer was compiled by the DEP Division of Water Supply (DWS). The database contains 281 approved Zone IIs statewide. As stated in 310 CMR 22.02, a Zone II is "that area of an aquifer which contributes water to a well under the most severe pumping and recharge conditions that can be realistically anticipated (180 days of pumping at safe yield, with no recharge from precipitation.) It is bounded by the groundwater divides which result from pumping the well and by the contact of the aquifer with less permeable materials such as till or bedrock. In some cases, streams or lakes may act as recharge boundaries. In all cases, Zone IIs shall extend up gradient to its point of intersection with prevailing hydrogeologic boundaries (a groundwater flow divide, a contact with till or bedrock, or a recharge boundary)." These data are used in association with the Public Water Supplies datalayer. The following describes certain unique features of this association.

- Any proposed new well which will pump at least 100,000 gallons per day must have a Zone II delineation completed and approved by DEP prior to the well coming on line.
- Additionally, a new source may not be on-line yet, but other, older wells may fall within its Zone II boundary.
- Further, existing wells must have a Zone II delineated as a condition of receiving a water withdrawal permit under the Water Management Act.

## RADON

State Database: MA Radon  
Source: Department of Health  
Telephone: 413-586-7525  
Radon Test Results

### Area Radon Information

Source: USGS  
Telephone: 703-356-4020  
The National Radon Database has been developed by the U.S. Environmental Protection Agency (USEPA) and is a compilation of the EPA/State Residential Radon Survey and the National Residential Radon Survey. The study covers the years 1986 - 1992. Where necessary data has been supplemented by information collected at private sources such as universities and research institutions.

### EPA Radon Zones

Source: EPA  
Telephone: 703-356-4020  
Sections 307 & 309 of IRAA directed EPA to list and identify areas of U.S. with the potential for elevated indoor radon levels.

## OTHER

Airport Landing Facilities: Private and public use landing facilities  
Source: Federal Aviation Administration, 800-457-6656

Epicenters: World earthquake epicenters, Richter 5 or greater  
Source: Department of Commerce, National Oceanic and Atmospheric Administration

Earthquake Fault Lines: The fault lines displayed on EDR's Topographic map are digitized quaternary faultlines, prepared in 1975 by the United State Geological Survey

### STREET AND ADDRESS INFORMATION

© 2015 TomTom North America, Inc. All rights reserved. This material is proprietary and the subject of copyright protection and other intellectual property rights owned by or licensed to Tele Atlas North America, Inc. The use of this material is subject to the terms of a license agreement. You will be held liable for any unauthorized copying or disclosure of this material.

