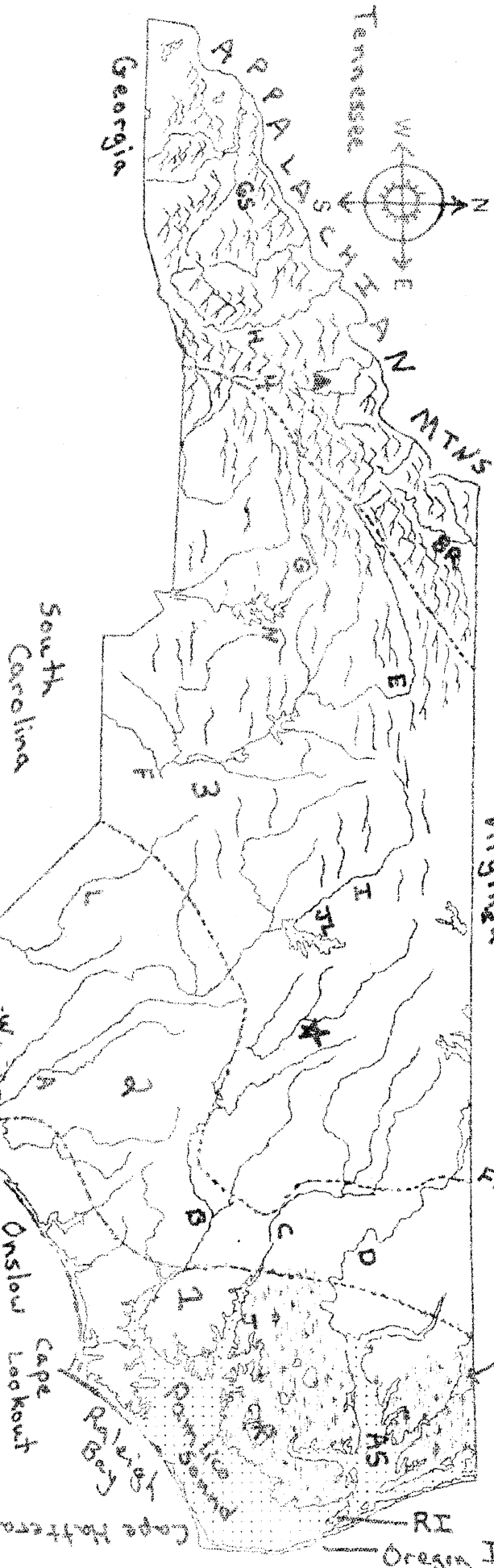
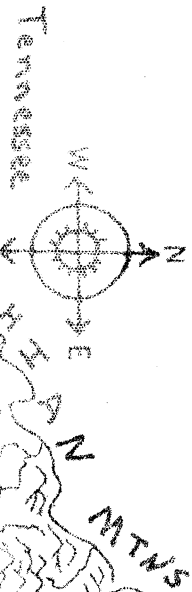



SCALE



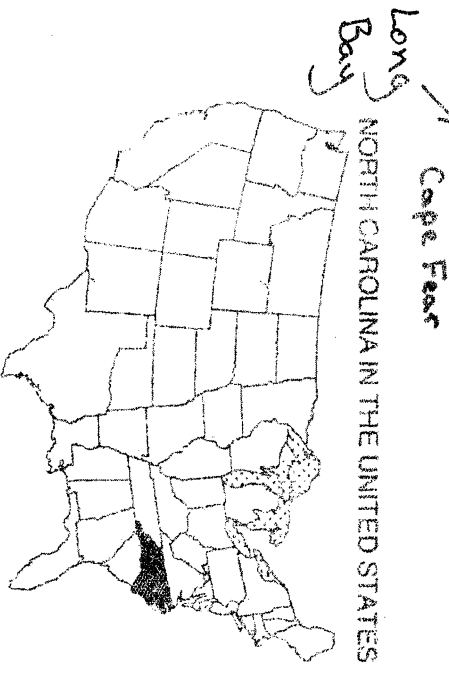
REGIONS OF NORTH CAROLINA

Virginia

Fall line
Great Smoak Swamp
Oregon Inlet

South Carolina


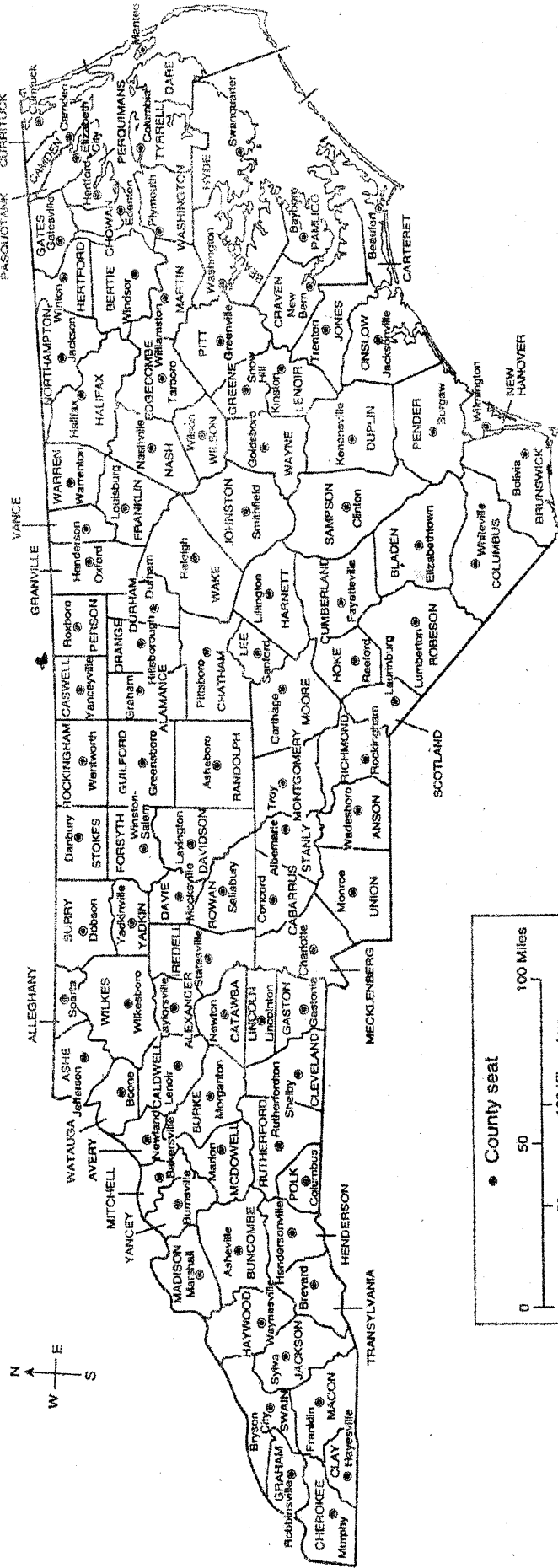
A Cape Fear River	J Pamlico River	RI Roanoke Island
B Neuse River	K Lake Mattamuskeet	1. Tideland Region
C Tar River	L Lumber River	2. Coastal Plain Region
D Roanoke River	AS Albemarle Sound	3. Piedmont Region
E Yadkin River	BR Blue Ridge Mtns.	4. Mountain Region
F Pee Dee River	W Lake Waccamaw	★ Raleigh - Capital
G Catawba River	N Lake Norman	▲ Mt. Mitchell
H French Broad River	GS Great Smokies Mtn.	
I Haw River	JL Jordan Lake	



NORTH CAROLINA IN THE UNITED STATES

In the Southeast or Sunshine Belt

North Carolina County Map



North Carolina Vital Statistics

Population 2010 Census: 9,535,483 Lowest Point: sea level (Atlantic Ocean)
 Area: 32,672 square miles (29th)
 Land: 48,718 square miles (29th)
 Water: 3,954 square miles (10th)
 Elevation: Sea level to 6,684 ft. Highest Point: Mt. Mitchell - 6,684 ft. above sea level
 Coastline: 301 miles (7th) Shoreline: 3,375 miles (3rd)
 Major rivers: Cape Fear, Neuse, Pee Dee, Roanoke, Yadkin
 Admitted to Union: November 21, 1789
 Capital: Raleigh Largest City: Charlotte
 Oldest town: Bath, incorporated 1705
 Geographic Center: Chatham, 10 miles northwest of Sanford
 Number of Counties: 100
 Largest county: Robeson County, 949 square miles
 Smallest county: Chowan County, 173 square miles

